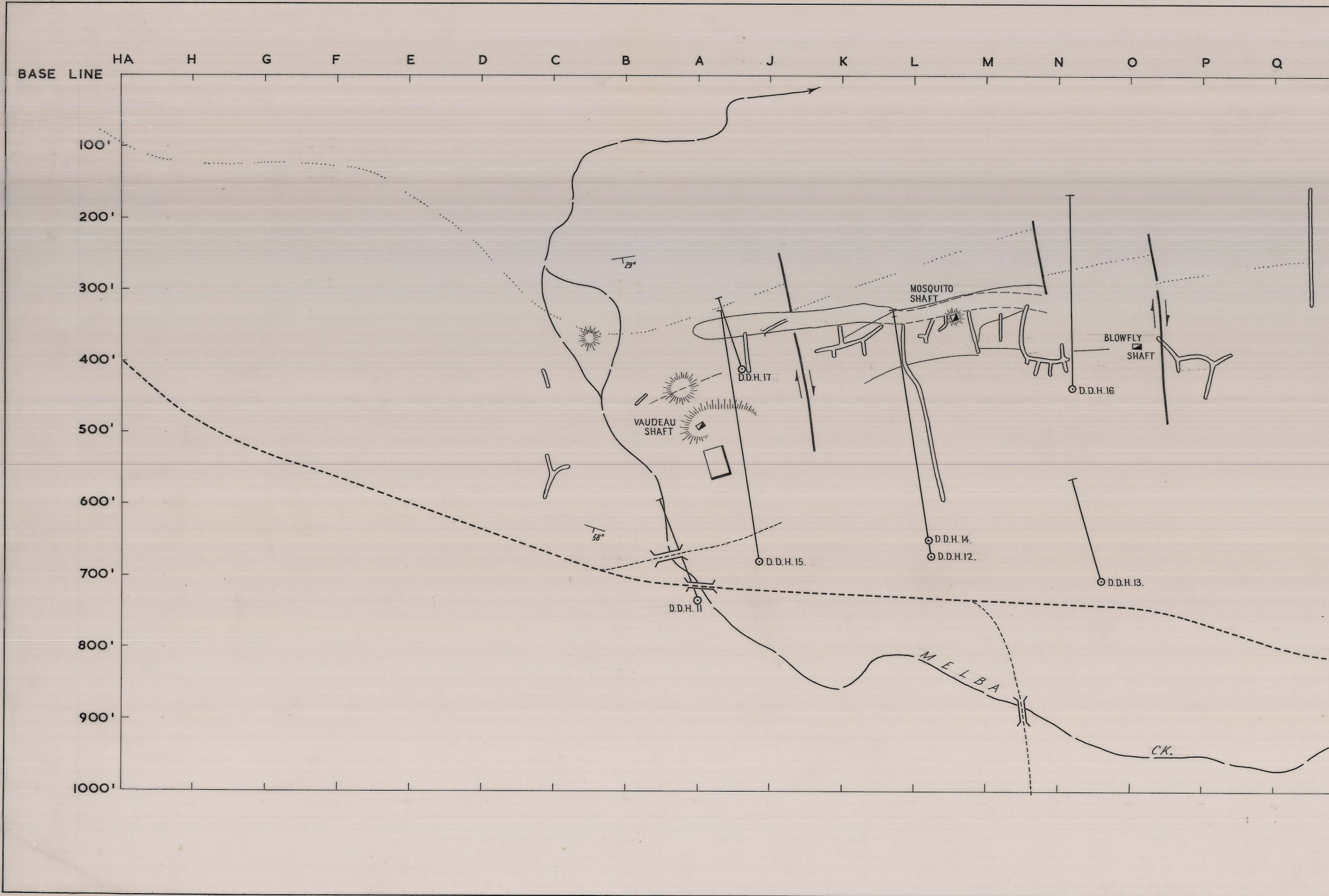
BASE LINE
HA
H
G
F
E
D
C
B
A
J
K
L
M
N
O
P
Q
100'
200'
300'
400'
500'
600'
700'
800'
900'
1000'
29°
58°
MOSQUITO SHAFT
VAUDEAU SHAFT
BLOWFLY SHAFT
D.D.H. 17
D.D.H. 16
D.D.H. 15.
D.D.H. 14.
D.D.H. 12.
D.D.H. 13.
D.D.H. 11
MELBA
CK.


R
S
T
U
V
W
X
Y
Z
AA
AB
AC
AD
AE
AF
AG
AH
AJ
AK
BEARING 172° 0' MAGNETIC
SOUTH CUNI SHAFT
SOUTH CUNI TRAM TRACK
TRAM TRACK

LEGEND

▭ *Gabbro Dyke*
┈ *Formation Strike*
━ *Fault*
⬭ *Trench*
⊙— *Diamond Drill Hole*

MINING & PROSPECTING SERVICES PTY. LTD.

5 MILE COPPER NICKEL
ZEEHAN TASMANIA (AUST.)

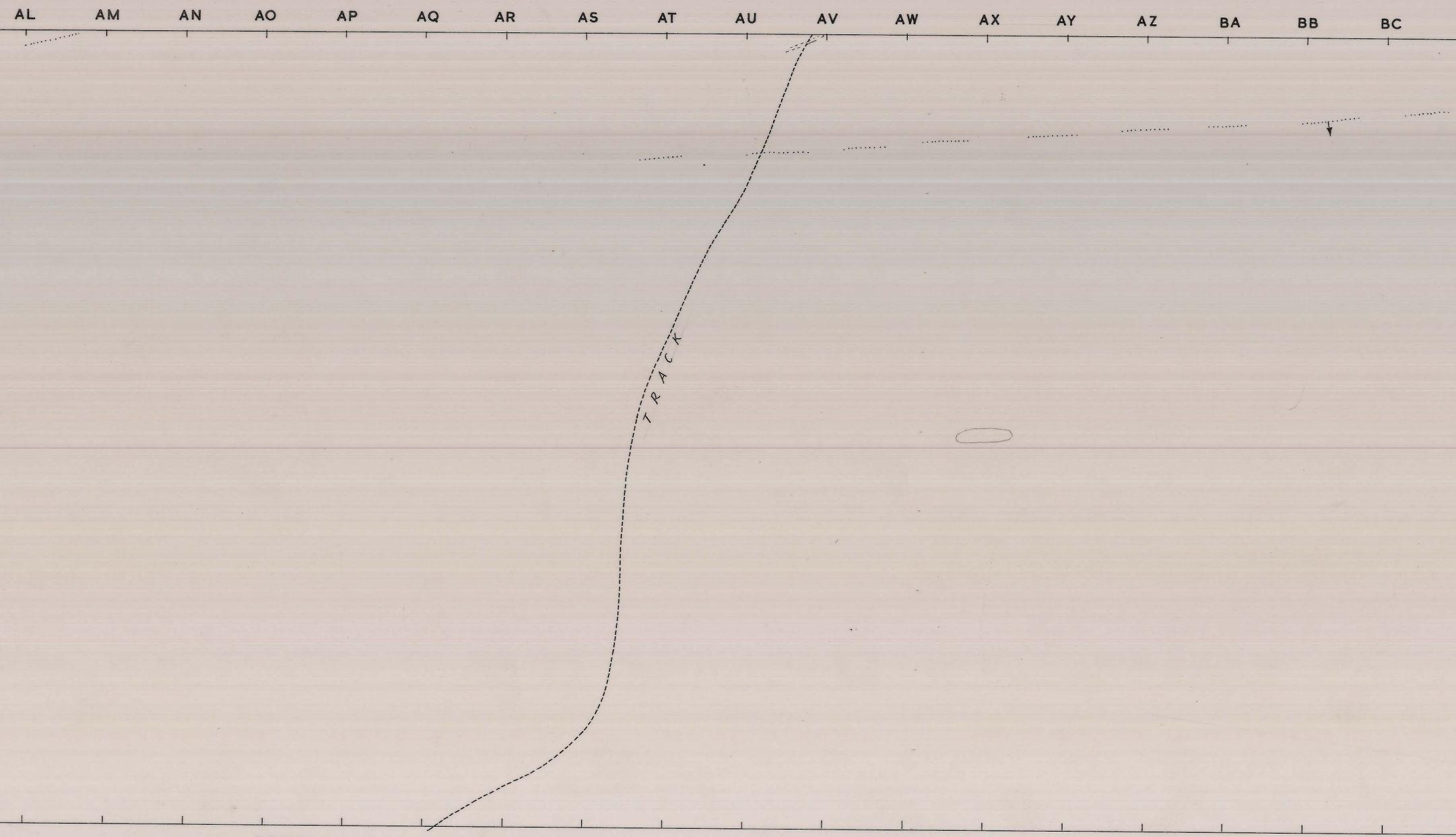
AL
AM
AN
AO
AP
AQ
AR
AS
AT
AU
AV
AW
AX
AY
AZ
BA
BB
BC
TRACK

SCALE

1 INCH = 100 FEET

0044_001

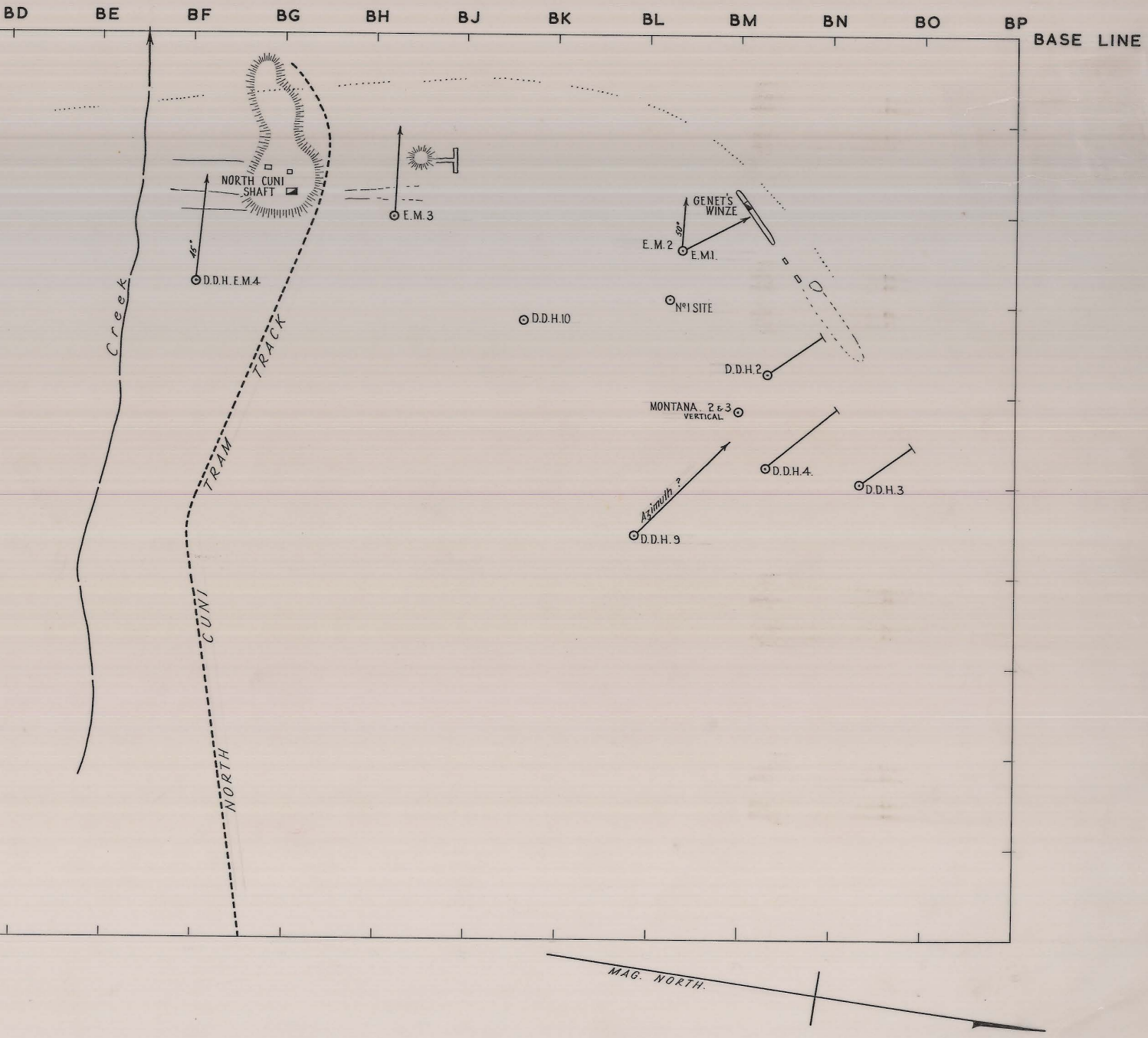
BD
BE
BF
BG
BH
BJ
BK
BL
BM
BN
BO
BP
BASE LINE
NORTH CUNI
SHAFT
E.M.3
15°
D.D.H. E.M.4
GENET'S
WINZE
50°
E.M. 2
E.M.1.
Nº1 SITE
D.D.H.10
D.D.H.2
MONTANA. 2 & 3
VERTICAL
D.D.H.4.
D.D.H.3
Azimuth ?
D.D.H.9
Creek
NORTH CUNI TRAM TRACK
MAG. NORTH.

FIG. 2