ELECTROLYTIC ZINC COMPANY OF AUSTRALASIA LTD

HERCULES MINE

LONGITUDINAL SECTIONS

SCALE 40FT. TO 1IN

Note – Datum = Sea level

Brought up to 31st Dec. 1928
Brought up to 31st Dec. 1929 L.A.B.
" " " 1930 L.A.
Brought up to 31st Dec. 1932 L.A.Q.
Brought up to 31st Dec. 1935 J.C.G.
" " " 31st Dec. 1936 A.G.
" " " 31st Dec. 1937
" " " 31st Dec. 1938 J.C.G.
" " " 31st Dec. 1939 J.C.G.
" " " 31st Dec. 1940 J.C.G.
Work done from [redacted] to [redacted] shown in red
" " " 31st Dec. 1941
" " " 31st Dec. 1942

Note – Sections taken parallel to N.S. co-ordinates
North footwall stopes & lode shown dotted

Brought up to 31st Dec. 1943. L.W.B.
" " " " " 1944. L.W.D.
" " " " " 1945 [redacted]
" " " " " 1946 [redacted]
" " " " " 1947
" " " " " 1948 [redacted]
" " " " " 1949 [redacted]
" " " " " 1951 [redacted]
" " " " " 1963 L.A.B.
" " " " " 1964 L.A.W.
" " " " " 1965 L.A.W.

Reference
Hanging-wall crosscuts
Footwall
Stopes

Drawing and tracing by F.C. Burns
L.S. Hetherington 1946 [redacted] 1948
A. Clark
Chief Surveyor
Mine Manager

J. M. Jordan 1956.
J. M. Jordan 1954
A. Parsons 1953.
[redacted] 1951
[redacted]

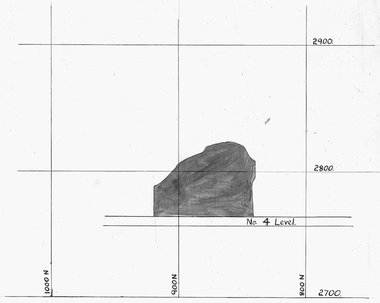

'G' LODE 4/J-10 STOPE

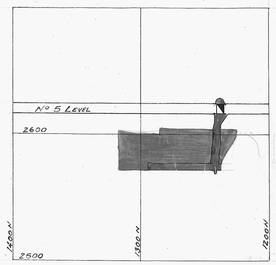

F/13 WINZE & SUB-LEVEL
"G" LODE

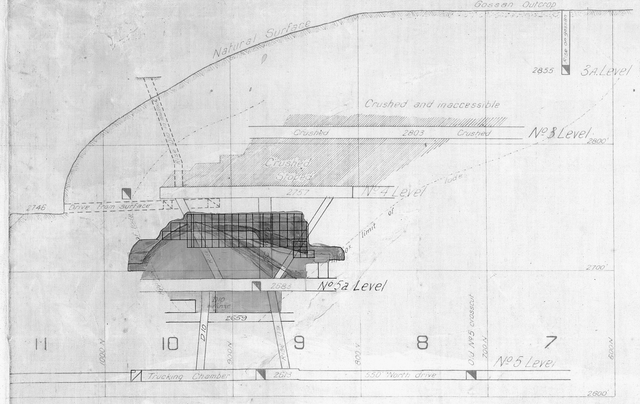

"C" LODE

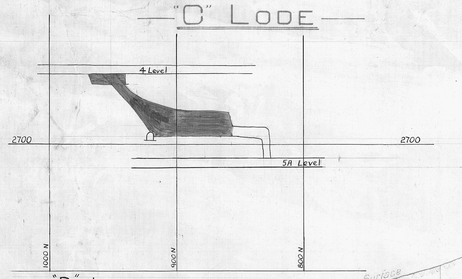

"D" LODE

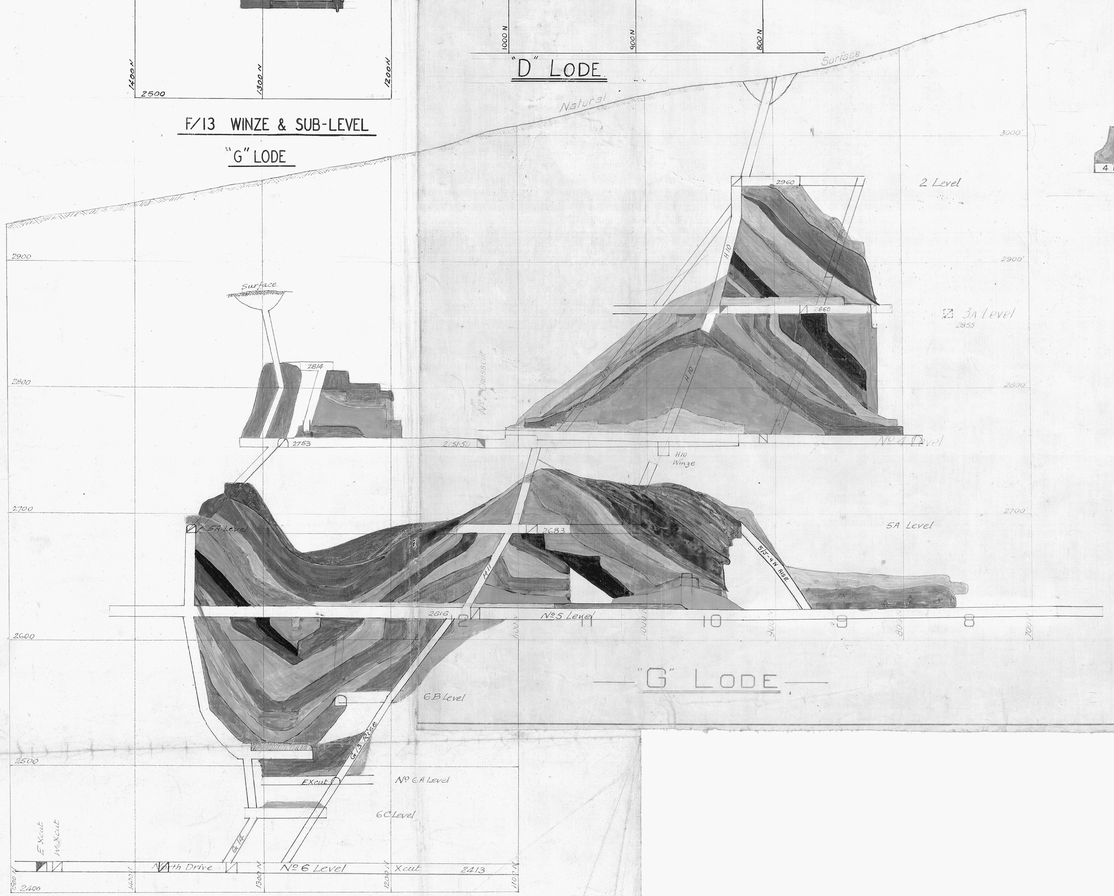

"G" LODE

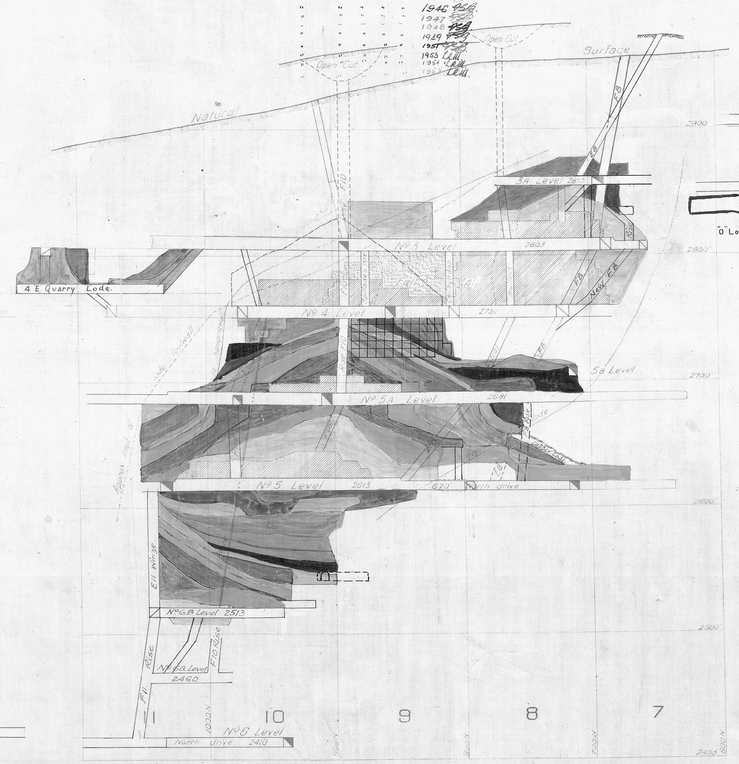

"E" LODE

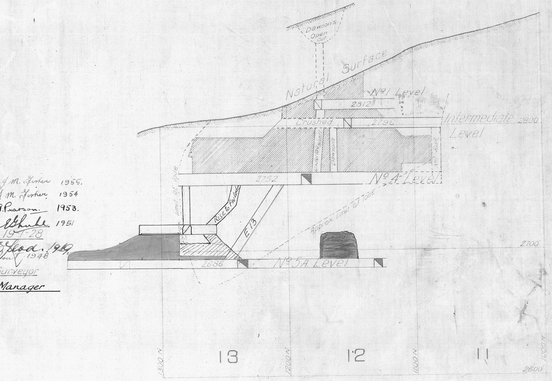

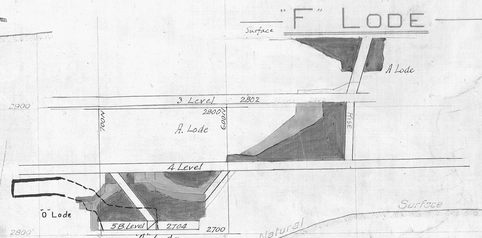

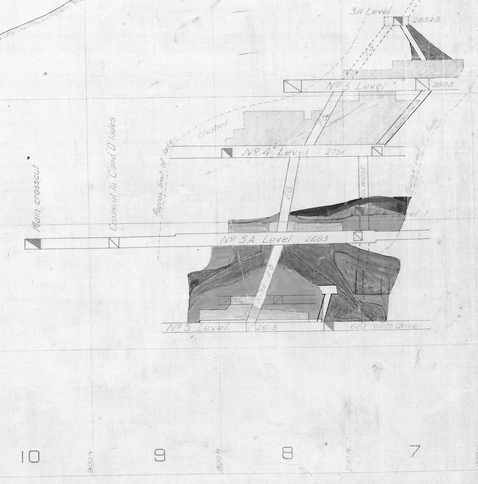

"B" LODE

X2R