220-01

220-01

PLAN

of

NORTH TASMANIA G.M.

Scale 25 ft. to 1 inch

344
93 G

10 ac.

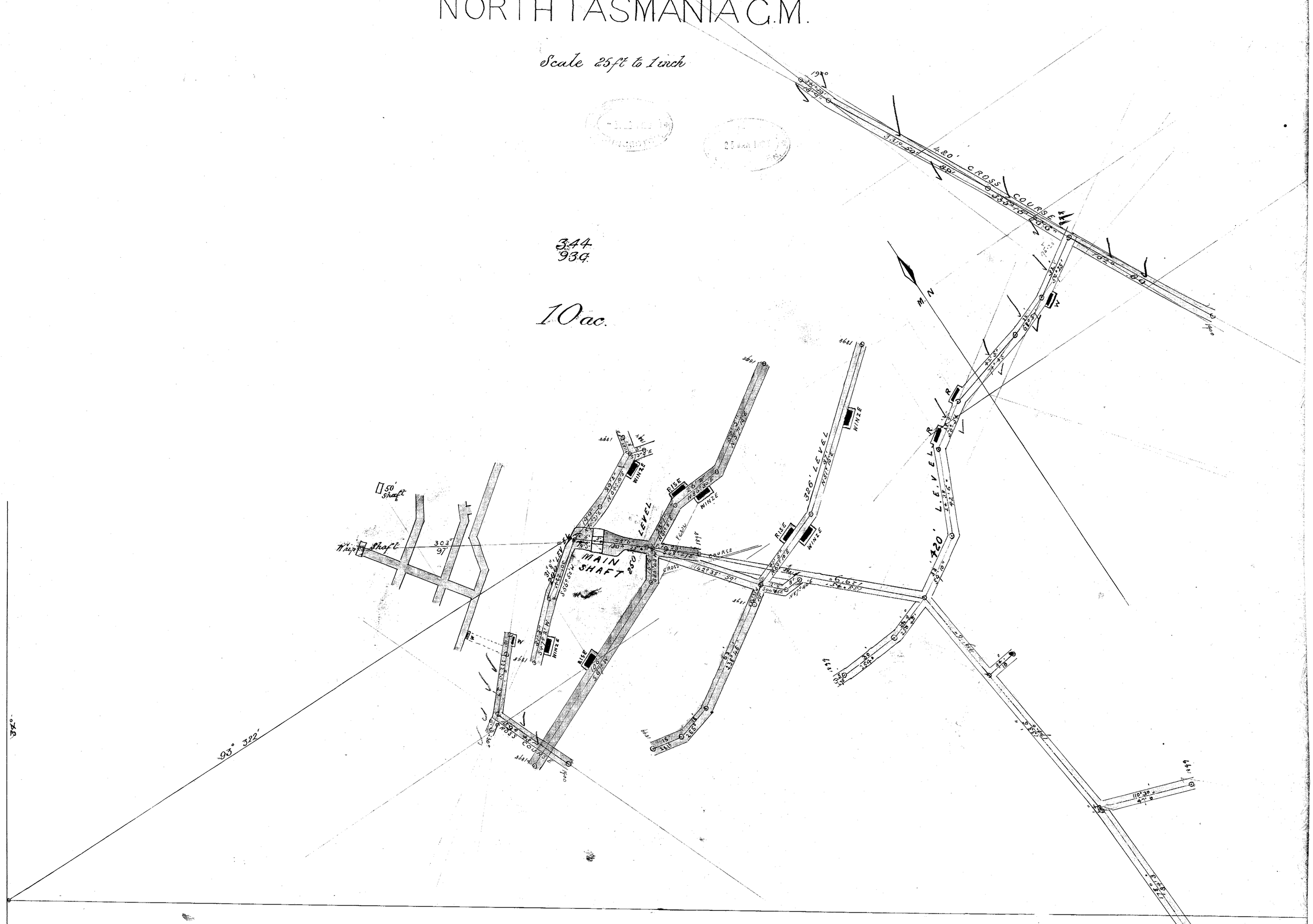

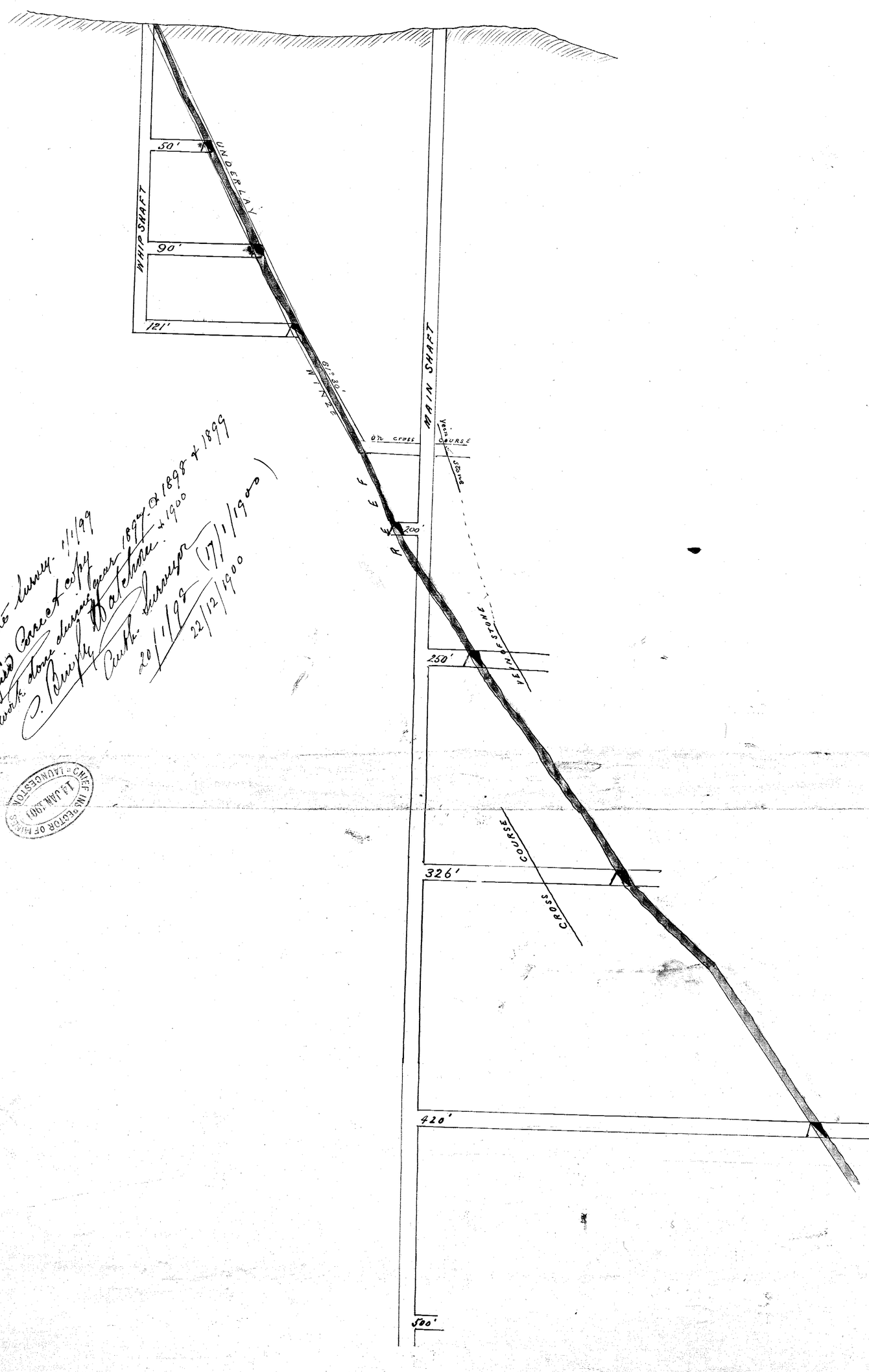

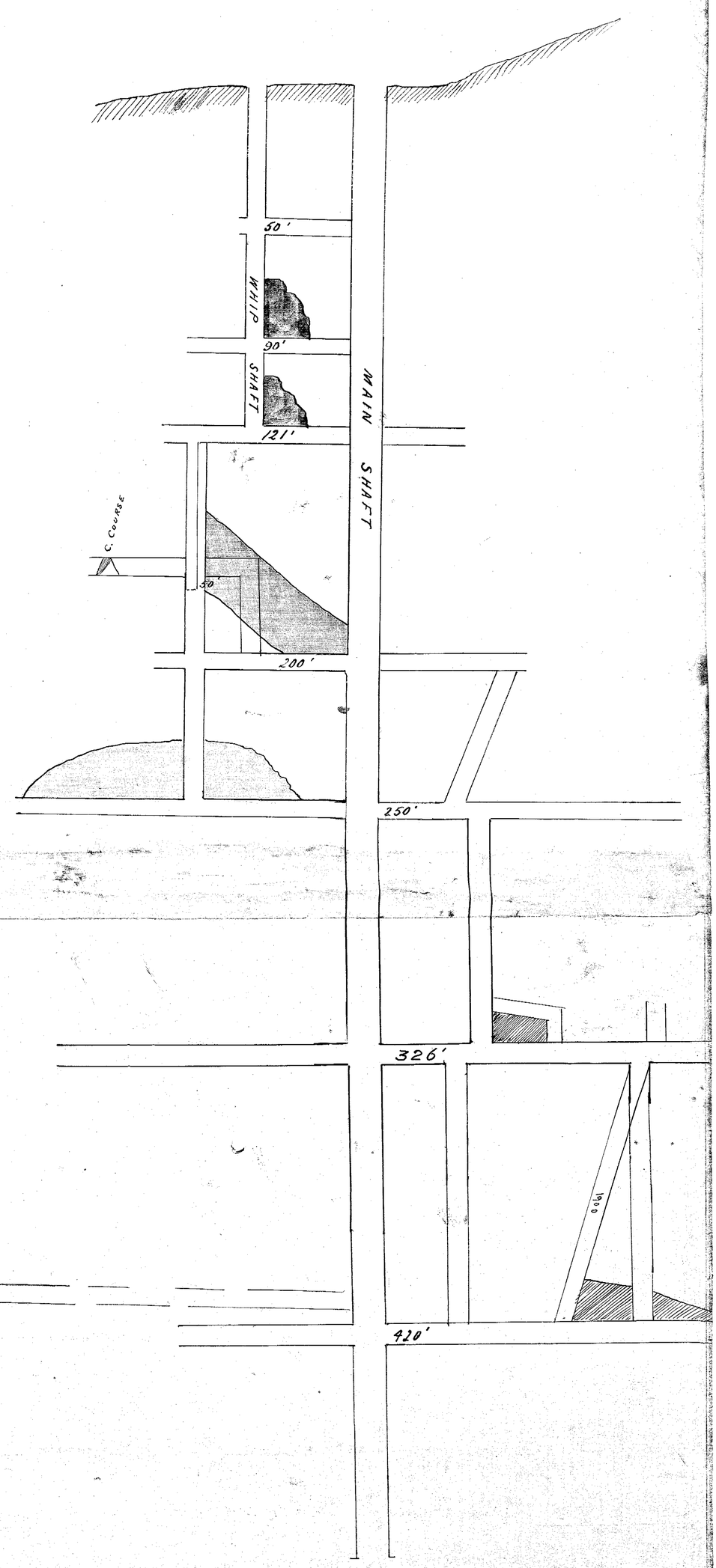

Checked by Chas. Ashton 1/1/99
Certified true copy of plan of North Tasmania drawn during years 1897 & 1898 + 1899
E. Chinn 20/1/99
Chas. Ashton 1/1/1900
Chas. Ashton 22/12/1900

MINES DEPARTMENT
LAUNCESTON