0374_2673
03DM07-1020

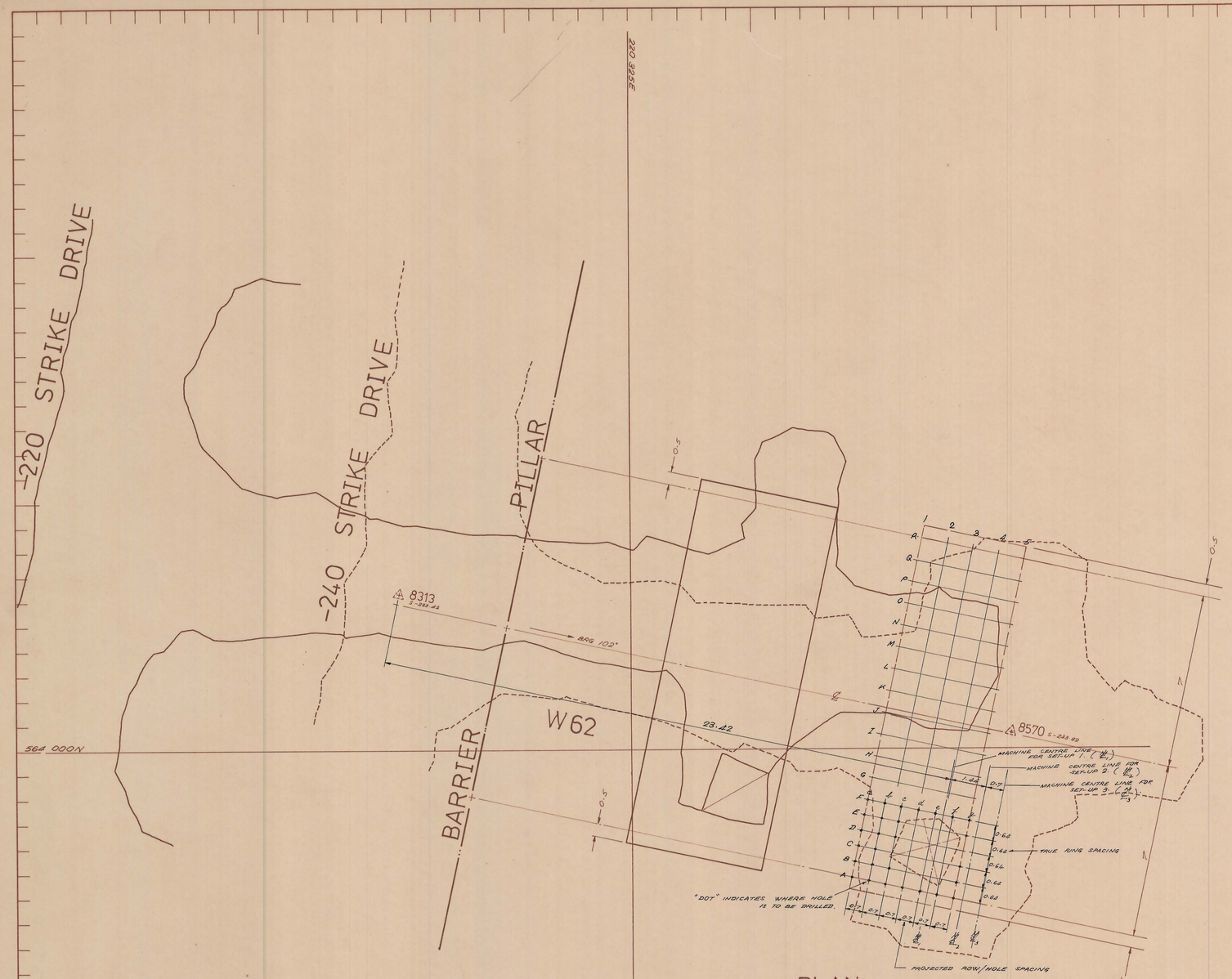

PLAN

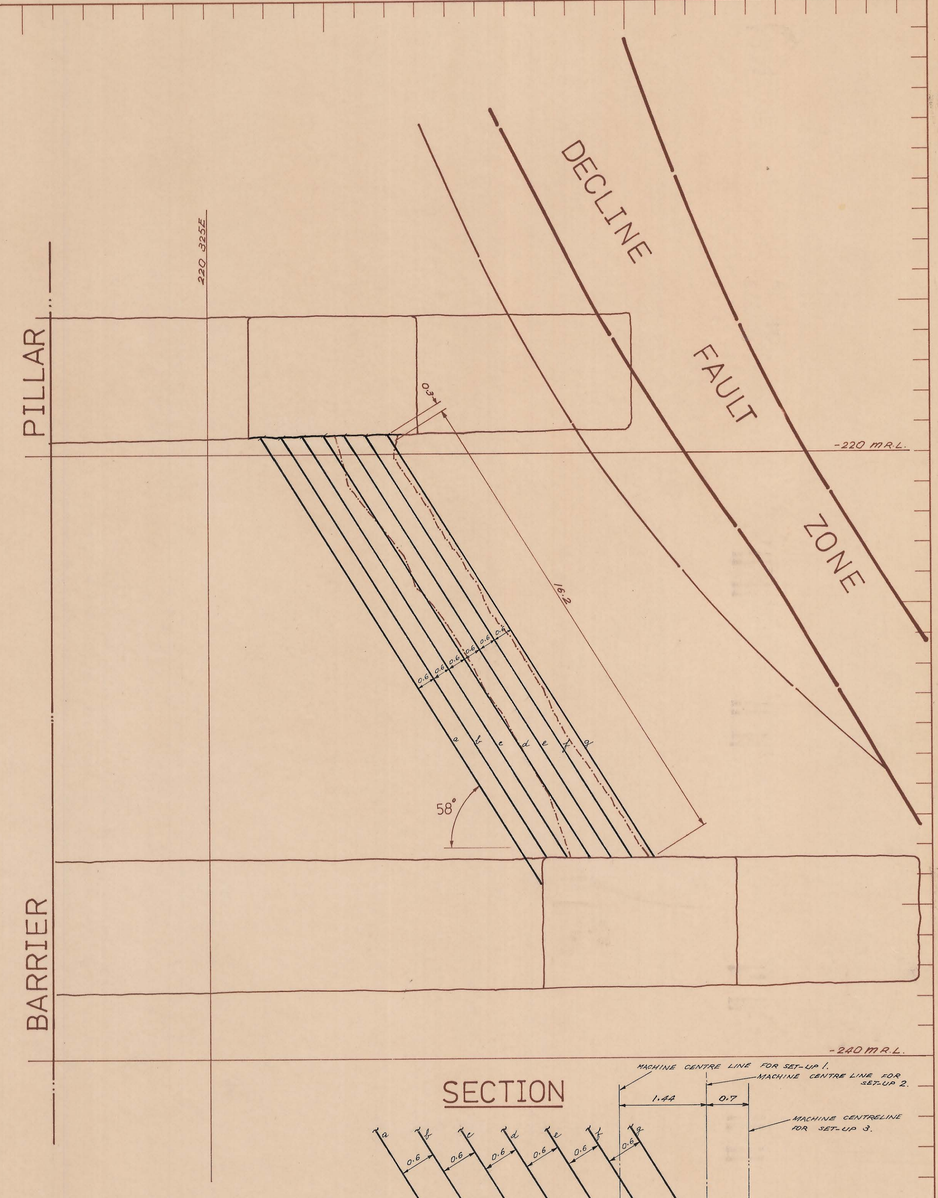

SECTION

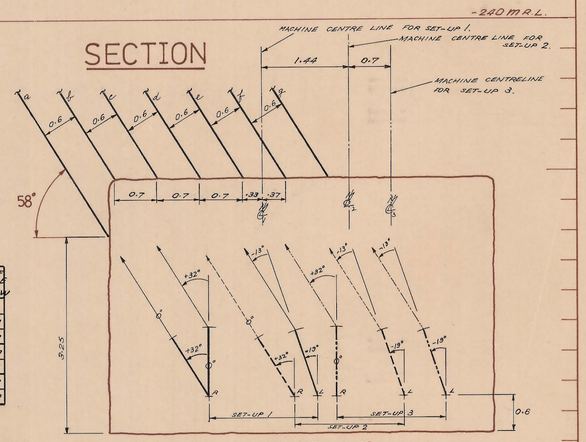

SCALE 1:50

NOTE: 1. UPPER CASE LETTERS INDICATE RINGS. LOWER CASE LETTERS INDICATE ROWS OF HOLES. THESE LETTERING SYSTEMS HAVE NOTHING TO DO WITH FIRING SEQUENCE.

2. TAMROCK IS TO FACE SOUTH.

DRILLING INSTRUCTION.

IN ALL SET-UPS 1, 2, AND 3, TO DRILL PARALLEL HOLES IN ROWS a, b, c, ---, g SHOWN ON VERTICAL RING AS DISPLAYED ON 1:50 SCALE DRAWING ON THE RIGHT, FIRST THE BOOMS AND CHAIN FEEDS SHOULD BE IN LINE AND VERTICAL, AFTER TAMROCK HAS BEEN LINED UP WITH CORRECT CENTRE LINE. THEN TABLE ON THE RIGHT SHOULD BE FOLLOWED.

HOWEVER, TO FACILITATE THE PROCESS OF SETTING UP THE CHAIN FEEDS AND THE BOOMS, THE CHAIN FEEDS SHOULD BE SET UP FIRST ACCORDING TO ANGLE READINGS IN THE TABLE, WHILE BOOMS ARE STILL VERTICAL, THEN SWING THE BOOMS TO THEIR CORRECT ANGLE READINGS. THESE ANGLE READINGS ARE THE EXACT READINGS ON THE MACHINE PROTRACTORS. NEGATIVE READINGS INDICATE INTERFACE ANGLES, OTHERWISE THEY ARE OUTERFACE.

SET-UP	ROW	WHICH CHAIN FEED/BOOM		CHAIN FEED ANGLE	BOOM ANGLE	LENGTH OF EACH HOLE IN EACH ROW
		LEFT	RIGHT			
1	a		R	0°	+32°	17.5 m
	b		R	+32°	0°	16.5 m
	d	L		-13°	-19°	16.5 m
2	c		R	0°	+32°	16.5 m
	f	L		-13°	-19°	16.5 m
3	e		R	+32°	0°	16.5 m
	g	L		-13°	-19°	16.5 m

ALL HOLES ARE TO BREAK THROUGH.

REVISIONS			
Nº	DATE		INITIALS

APPROVAL	INITIALS	DATE
PLANNING ENGINEER		8-12-81
SNR. PLANNING ENGINEER		
TECHNICAL SERVICES SUPT.		
GENERAL MINING SUPT.		
MINE SUPT.		
SNR. SURVEYOR		
SNR. GEOLOGIST		
SNR. ROCK MECHS.		
GEOLOGIST		

SCALE 1:100

NOTE - ALL DIMENSIONS ARE IN METRES
- GEOLOGY IS DATED AUGUST 1981.

LOCATION: DOLPHIN MINE

SUBJECT: W62 -220 TO -240 LEVELS CUTOFF RISE STRIPPING.

KING ISLAND SCHEELITE
A Member of the Peko Wallsend Group
GRASSY — KING ISLAND

PRELIMINARY ☐ FINAL ☑

PLAN NUMBER: 03DM07—1020