0381_013

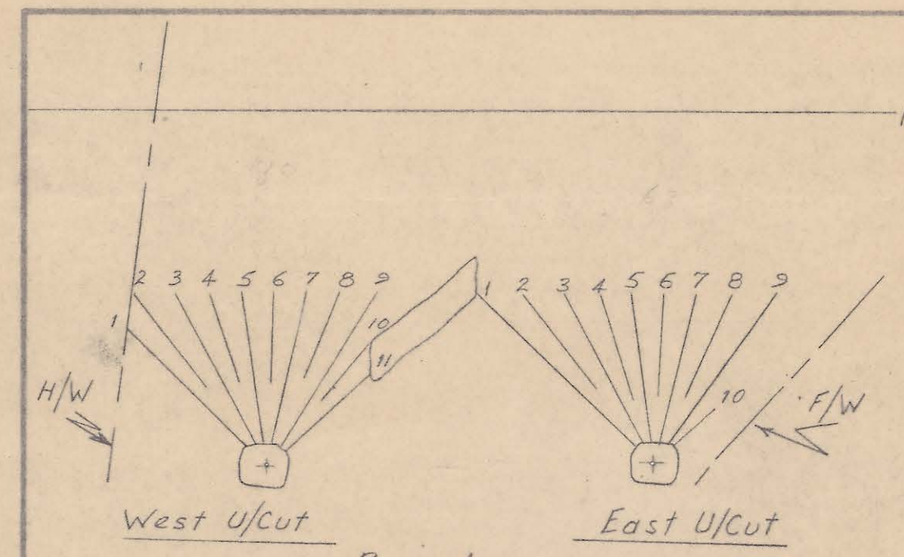

RING 1

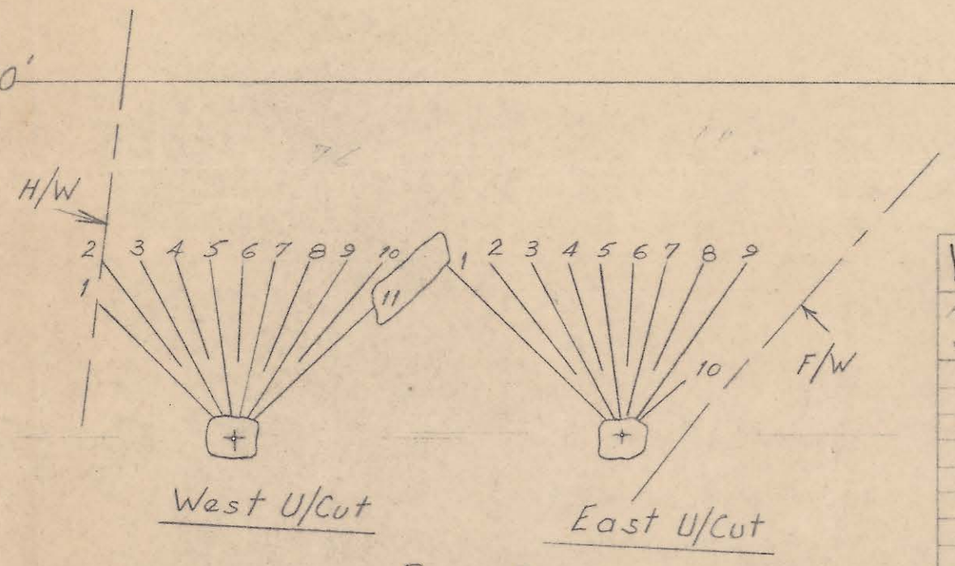

RING 2

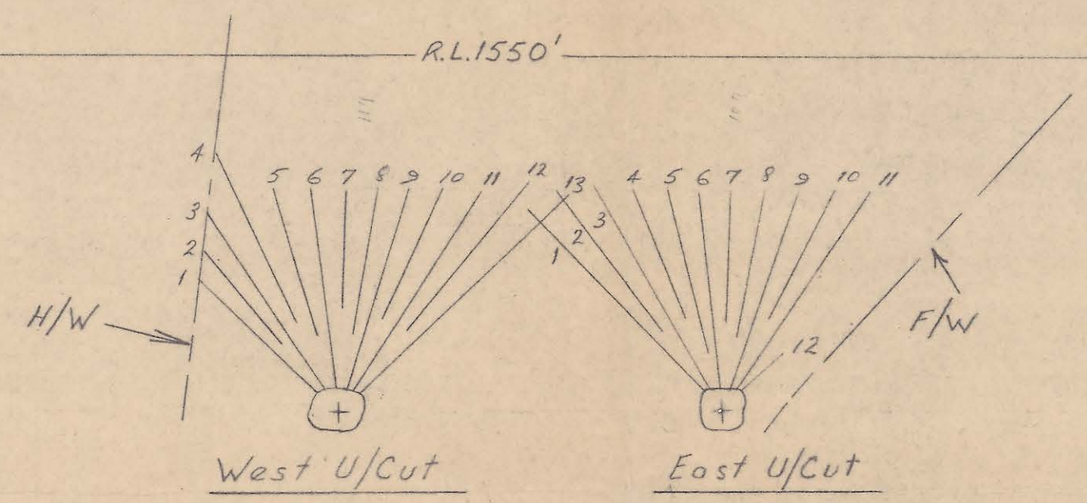

RINGS 3 to 11

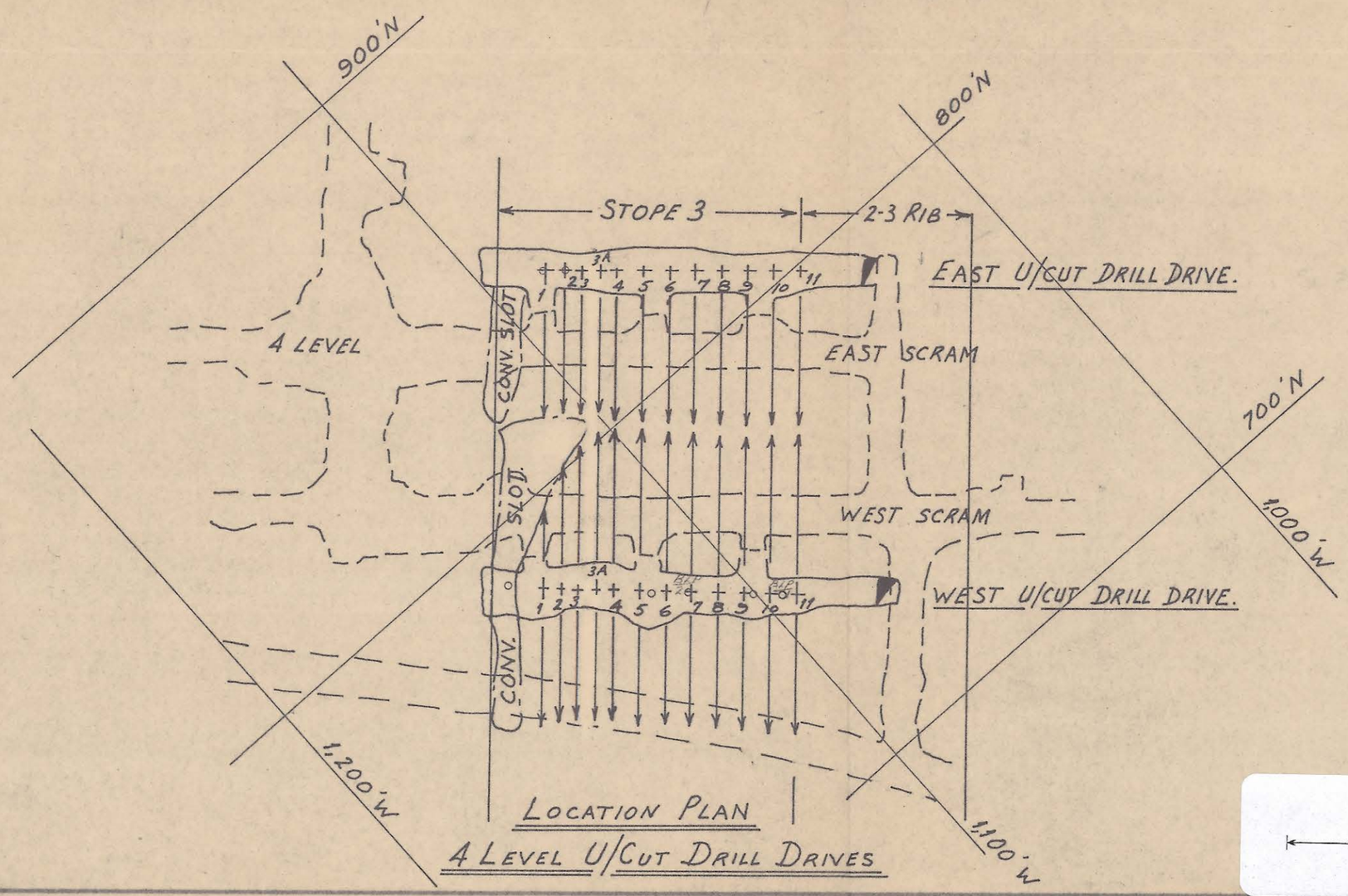

LOCATION PLAN

4 LEVEL U/CUT DRILL DRIVES

West U/Cut Drill Drive

HOLE No	DIP	LENGTH DRILLED	LENGTH UNCHARGED	DET No
	RING No. 1			
1	+45°W	33	2	
2	+53°W	38	12	
3	+62°W	33	2	
4	+72°W	31	12	
5	+82°W	30	2	
6	+88°E	30	12	
7	+77°E	31	2	
8	+67°E	32	12	
9	+57°E	36	2	
10	+50°E	26	10	
11	+41°E	22	2	
TOTAL		342	70	
	RING No. 2			
1	+45°W	33	2	
2	+53°W	38	12	
3	+62°W	33	2	
4	+72°W	31	12	
5	+82°W	30	2	
6	+88°E	30	12	
7	+77°E	30	2	
8	+67°E	32	12	
9	+58°E	36	2	
10	+50°E	40	12	
11	+42E	32	2	
TOTAL		365	72	
	RING No. 3 to 11 INCL.			
1	+45°W	32	2	
2	+51°W	36	12	
3	+58°W	41	2	
4	+65°W	50	15	
5	+74°W	40	10	
6	+83°W	39	2	
7	+88°E	38	15	
8	+80°E	39	10	
9	+73°E	40	2	
10	+66°E	45	15	
11	+58°E	48	2	
12	+51°E	52	15	
13	+44°E	55	2	
TOTAL.		555	104	

East U/Cut Drill Drive

HOLE No	DIP	LENGTH DRILLED	LENGTH UNCHARGED	DET No
	RING No. 1			
1	+43°W	43	2	
2	+52°W	37	12	
3	+62°W	33	2	
4	+72°W	30	12	
5	+82°W	30	2	
6	+87°E	30	12	
7	+77°E	30	2	
8	+66°E	31	12	
9	+55°E	36	2	
10	+42°E	12	2	
TOTAL		312	60	
	RING No. 2			
1	+44°W	43	2	
2	+53°W	38	12	
3	+62°W	35	2	
4	+73°W	32	12	
5	+83°W	30	2	
6	+87°E	30	12	
7	+76°E	31	2	
8	+65°E	33	12	
9	+55°E	36	2	
10	+42°E	12	2	
TOTAL.		320	60	
	RING No. 3 to 11 INCL.			
1	+45°W	48	2	
2	+52°W	48	12	
3	+60°W	46	2	
4	+68°W	42	15	
5	+76°W	41	10	
6	+84°W	39	2	
7	+88°E	38	15	
8	+80°E	39	10	
9	+71°E	40	2	
10	+64°E	43	15	
11	+57°E	46	2	
12	+44°E	12	2	
TOTAL.		482	89	

West U/Cut				East U/Cut				RING No.	TOTAL.
1	2	3-4 Each	5-11 Each	1	2	3-4 Each	5-11 Each		
473	450	563	845	373	413	473	710	RING TONNAGE	15,702
342	365	555	555	312	320	482	482	FOOTAGE DRILLED	11,709
1.38	1.23	1.01	1.52	1.20	1.29	1.02	1.47	TONS/FT DRILLED	1.34
272	293	451	451	252	260	393	393	FOOTAGE CHARGED	9517
								FRACTEUR REQUIRED	
								Lbs FRACTEUR/TON	

MOUNT LYELL M. & R. COY. LTD.
MINE DEPARTMENT

DRAWN A.M.F. CHECKED AB CHECKED K.O.K. APPROVED APPROVED APPROVED

DATE 21-4-69 SCALE 1" = 30'

CROWN 3 PRODUCTION.
Stope 3 E. & W. U/Cut L.H. Drilling

DRG. No. P.P. 1

5 cm