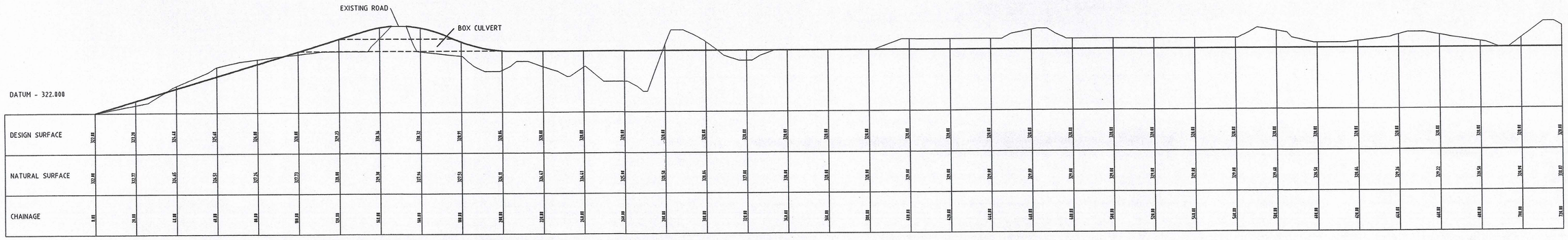

LONGITUDINAL SECTION
EASTERN ROAD
SCALE 1:1000 HORIZ.
1:200 VERT.

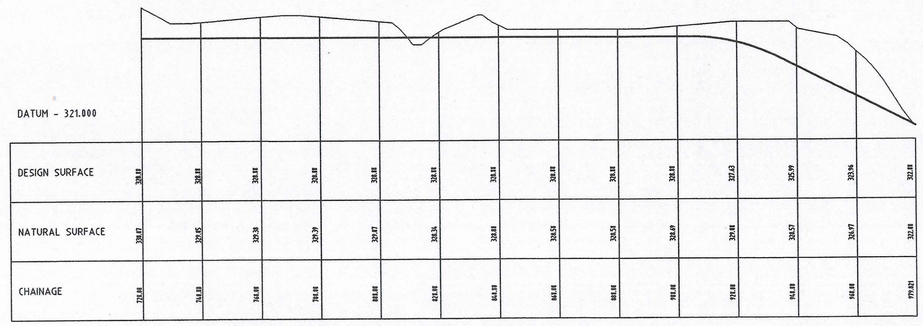

LONGITUDINAL SECTION
EASTERN ROAD
SCALE 1:1000 HORIZ.
1:200 VERT.

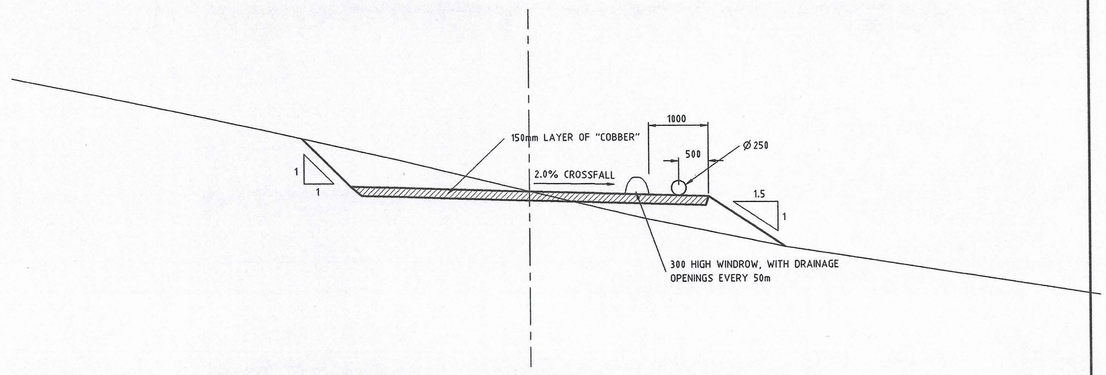

TYPICAL CROSS SECTION
SCALE 1:50

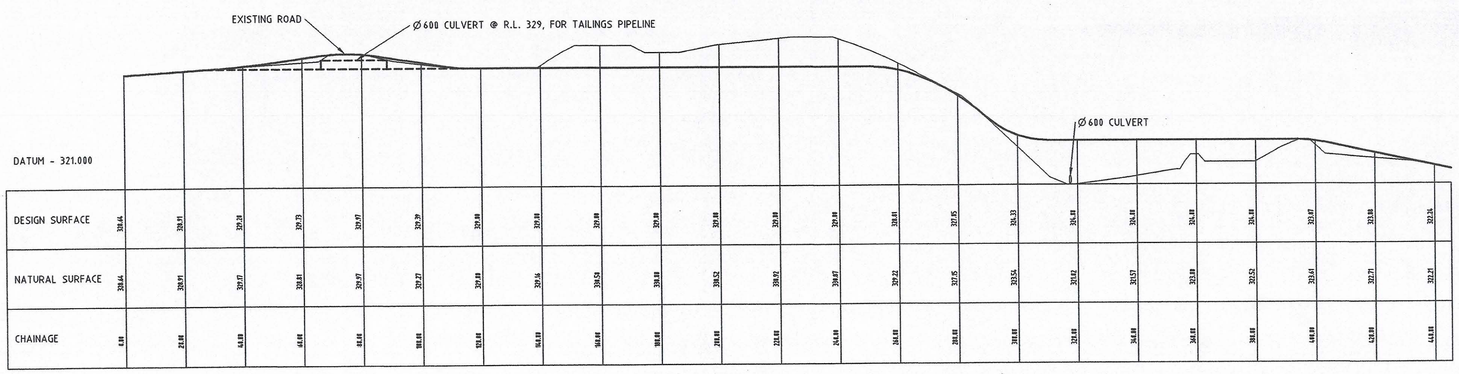

LONGITUDINAL SECTION
WESTERN ROAD
SCALE 1:1000 HORIZ.
1:200 VERT.

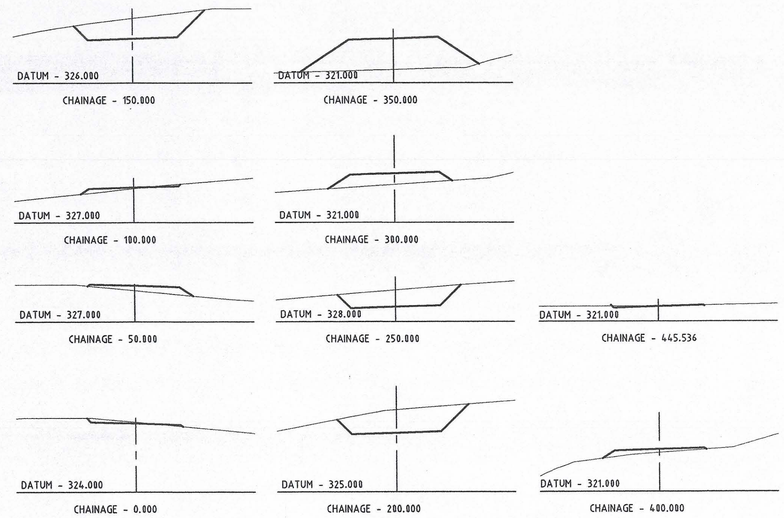

CROSS SECTION WESTERN ROAD
SCALE 1:200

5 cm

"This document is and shall remain the property of Thompson & Brett Pty Ltd.
This document may only be used for the purpose for which it was commissioned
and in accordance with the Terms of Engagement for the commission."

Revisions

REV. No	Date	Description	By
P4	NOV. '01	GENERAL REVISION/TENDER ISSUE	M.R.H

THOMPSON & BRETT PTY LTD CONSULTING ENGINEERS
Thompson & Brett Pty. Ltd.
Consulting Engineers
11 Bayfield Street,
Rosny Park. 7018
Phone (03) 6244 6633
Fax. (03) 6244 6221
E-mail : staff@thompsonbrett.com.au
ACEA The Association of Consulting Engineers Australia

Design D.B./P.S.	Date NOV. '01	Scale HORZ. 1:1000 VERT. 1:200	A1
Drawn M.H.	Date NOV. '01	File ABM - 17	
Design Check PS	Date Nov'01	Controlled Document Yes ✓ No	
Drawing Check BS	Date Nov'01	Approved Director	

ISO 9001 JAS-ANZ

Client & Project
AUSTRALIAN BULK MINERALS
SAVAGE RIVER MINE
MAIN CREEK TAILINGS DAM RAISING
R.L. 319 (2001/2002)

Drawing Title
TAILINGS PIPELINE ACCESS ROAD
LONGITUDINAL SECTION & DETAILS

Acad Name 01-2156-11 P4	Issue TENDER	
MX Project Name.	Drawing No. 01 - 2156 - 11	Rev. P4

Longitudinal Section + Details

0400_159

006/87