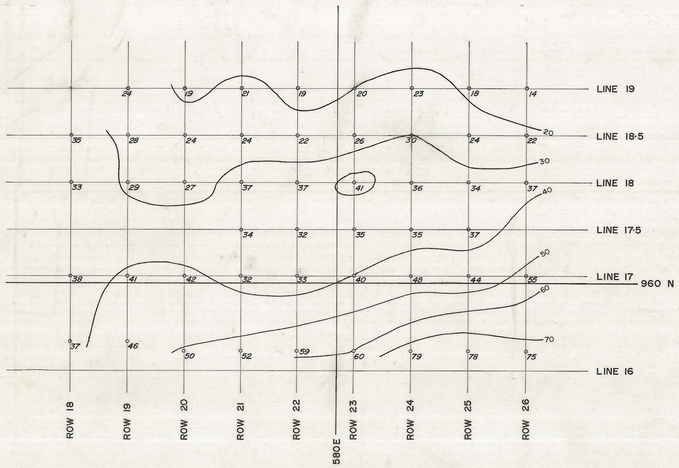

PLAN SURFACE CONTOURS

(BASED ON REDUCED LEVELS OF DRILL HOLE COLLARS).

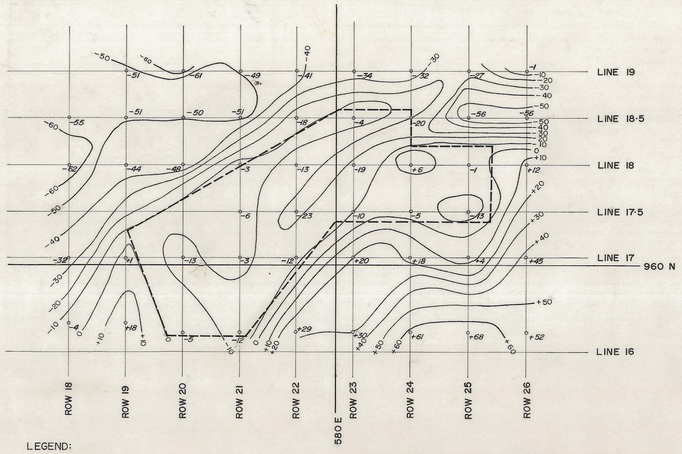

LEGEND:

AREA OF INTEREST

PLAN OF BOTTOM CONTOURS

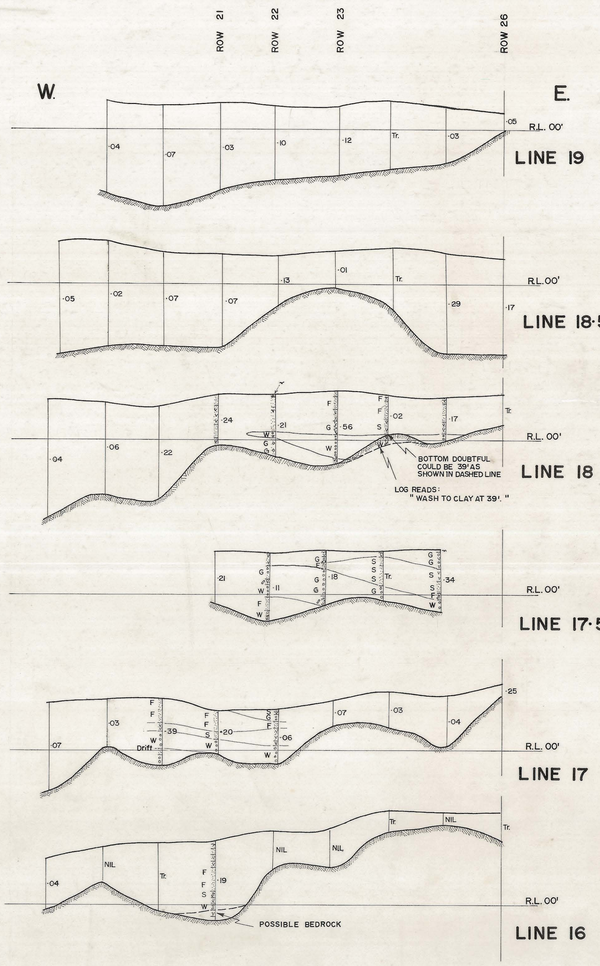

SECTIONS LOOKING NORTH THROUGH LINES 16, 17, 17·5, 18, 18·5 & 19 .

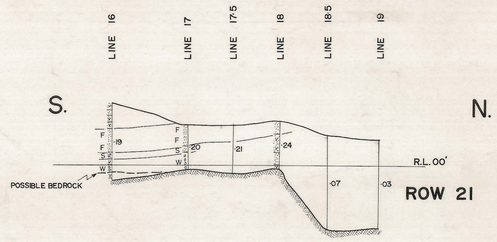

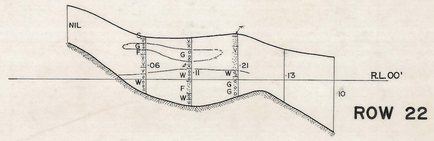

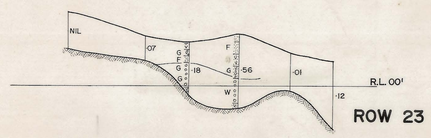

SECTIONS LOOKING WEST THROUGH ROWS 21, 22 & 23 .

5 cm

0401 – 096

660 0 660 1320 Horizontal

50 0 50 100 Vertical

SCALE OF FEET

LEGEND:

SOIL
SAND F = fine S = silty
W WASH
TIMBER
BEDROCK (CLAY)
CLAY
G GRAVEL

S.C.T.N.L – DORSET TIN DIVISION

GREAT NORTHERN PLAIN AREA

NOTES:

1) GRID TAKEN FROM PLAN SUPPLIED BY DEPARTMENT OF MINES, TASMANIA, DECEMBER 1967.

2) PLANS AND PROFILES CONSTRUCTED FROM DATA SUPPLIED BY DEPARTMENT OF MINES, TASMANIA.

SURVEY	–	–	/ /
GEOLOGY	–	–	/ /
ENGINEERING	–	–	/ /
DRAWN	– D.K.T	–	/ 5 / 68
TRACED	– K.S.	–	/ 5 / 68
REFERENCE	–		
PRINT No.	–		

DRAWING No. SC-112-G