0438 – 016

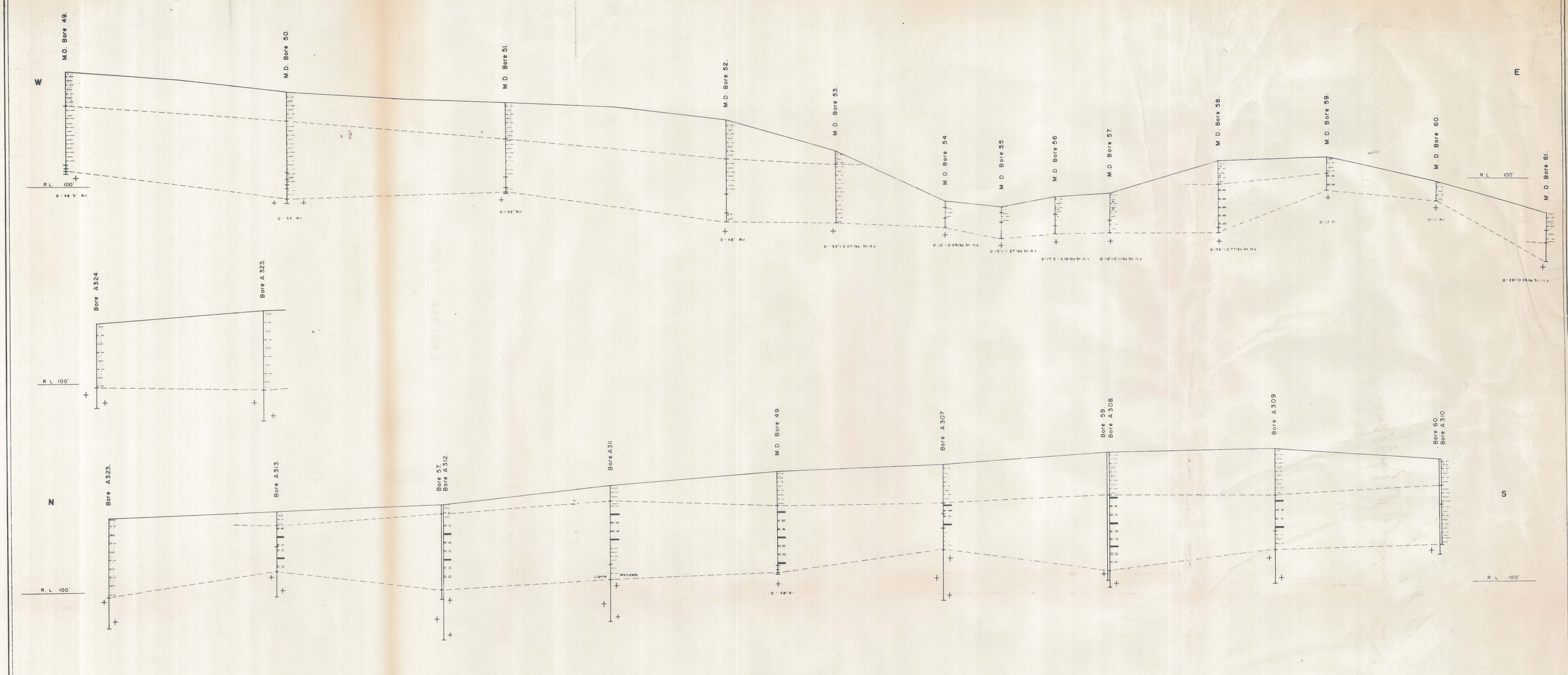

LINE 51

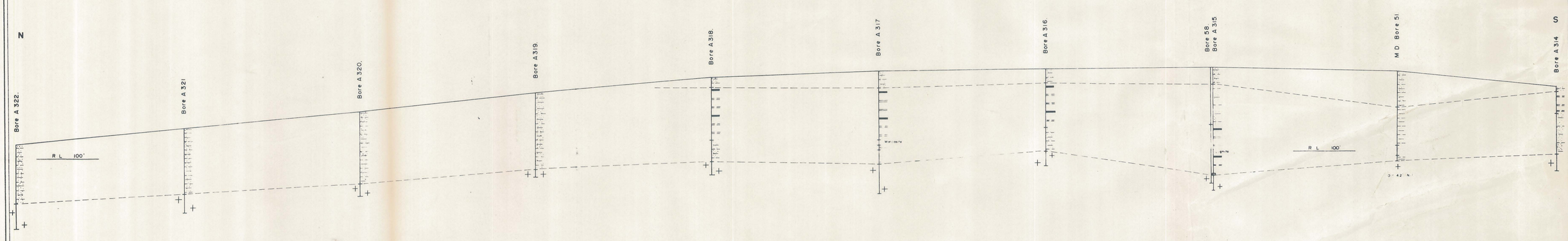

LINE 52

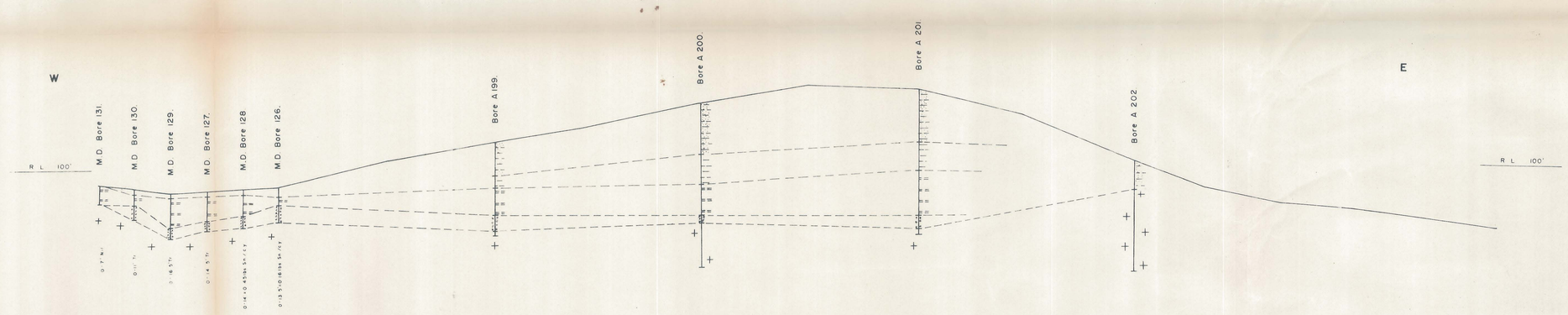

LINE 38

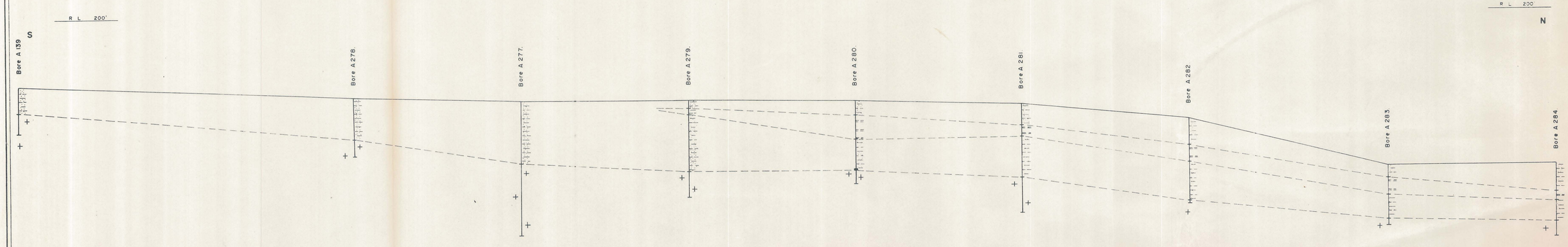

LINE 47

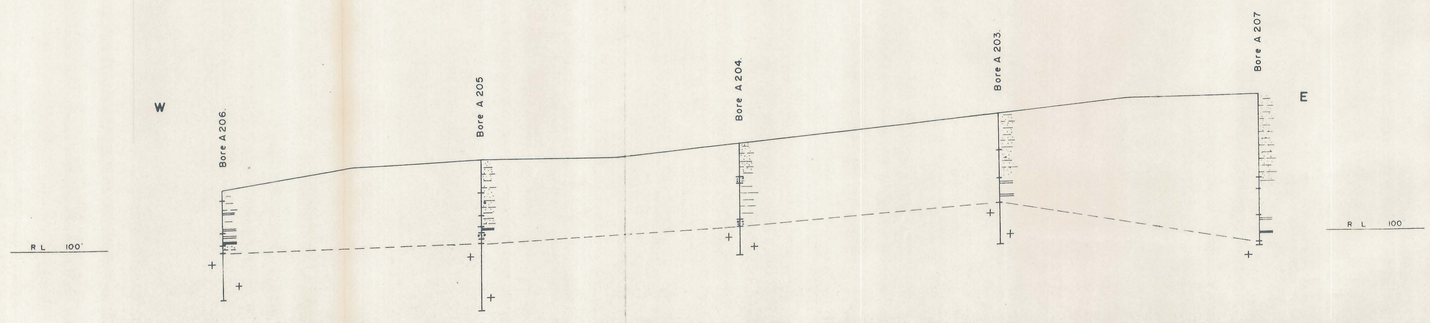

LINE 37

UTAH DEVELOPMENT COMPANY

LITHOLOGICAL SECTIONS
GARFIELD CREEK (PART)
TEST AREA No. 2

PLATE 7.

5 cm

0438 – 016

SCALE : Horiz. 1 inch = 50 feet
Vert. 1 inch = 20 feet

Note
Refer to plate 5 for legend.

Drawn by B. Wilson.

Report No. 135.
Dec. 1965.

BM1 - X9 - 10