Tasmanian Government

Department of State Growth
MINERAL RESOURCES TASMANIA

TASMANIAN LANDSLIDE MAP SERIES

SOUTH LAUNCESTON - LANDSLIDE INVENTORY

MAP 1 OF 4

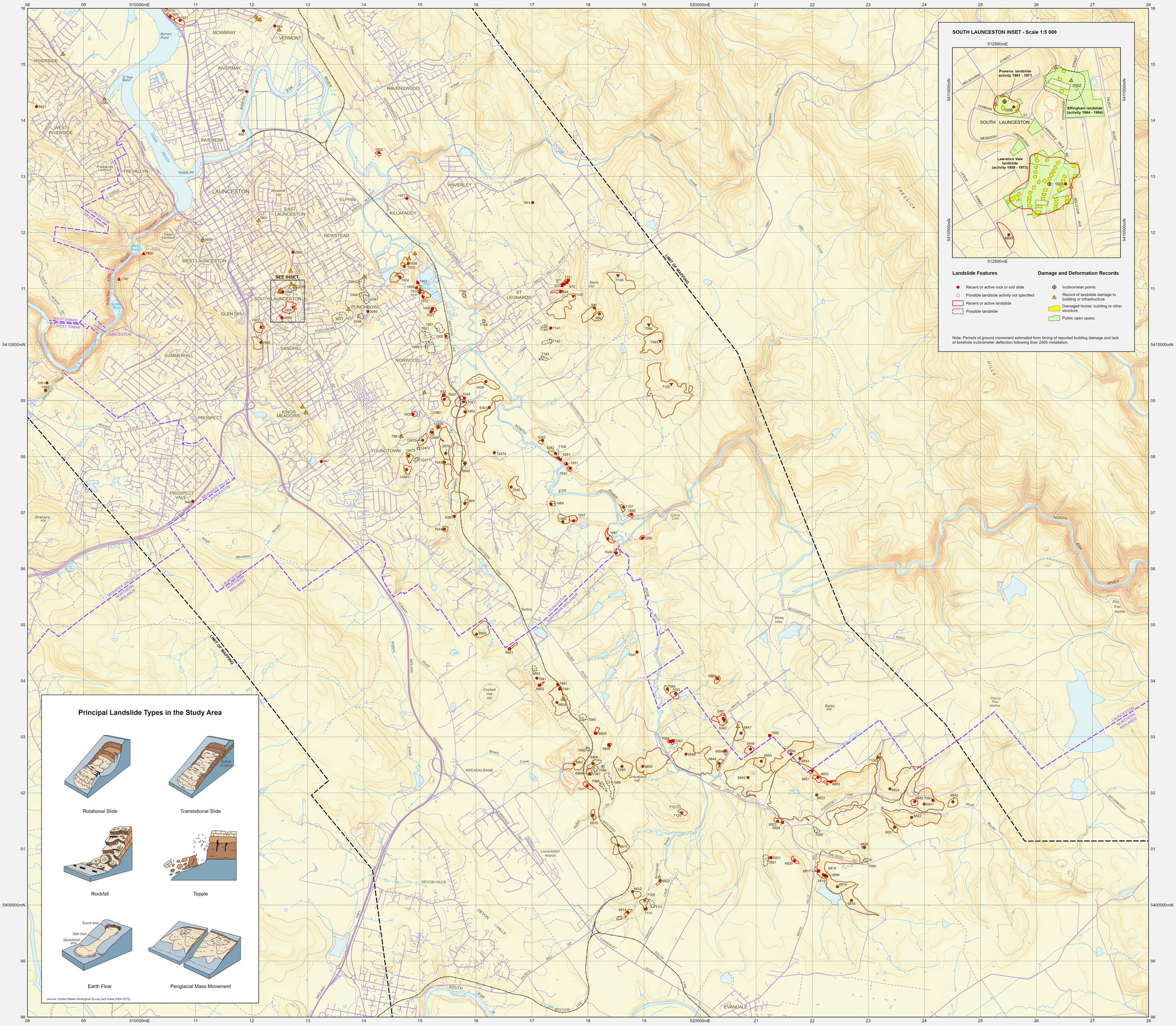

Landslide Features

- Recent or active landslide
- Activity unknown
- Possible landslide

- 152 Recent or active earth or debris flow
- 182 Recent or active rock or soil slide
- 213 Recent or active rock fall
- 136 Earth or debris flow activity unknown
- 198 Rock or soil slide activity unknown
- 987 Possible landslide activity not specified
- 161 Suspected periglacial mass movement

Note: Not all landslide points have an associated polygon. Some polygons not shown if too small for map scale. Landslide point with landslide ID from GEOHAZARD (landslide) database. Further details may be obtained from MRT.

Miscellaneous

- Limit of mapping
- Local government area boundary

Damage Features

- Record of landslide damage to building or infrastructure

Landslide Components

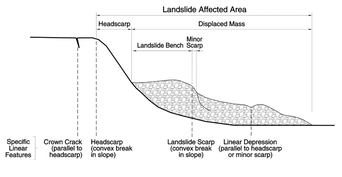

Landslide Modification by Erosion

Post-erosion Landslide Components
(as shown on Inventory Map and Geomorphology Map)

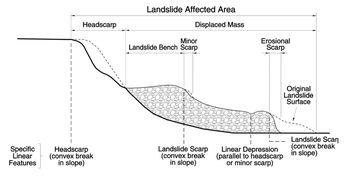

Scale 1:25 000

0 500 1000 1500 2000 2500m

GDA94 - MGA Zone 55. Contour Interval 20 metres.

Citation:

Mazengarb, C. 2025. South Launceston, Map 1 - Landslide Inventory. Tasmanian Landslide Map Series. Mineral Resources Tasmania, Department of State Growth, Hobart.

Notes:

The upper half of this map supersedes part of Latinovic, N. and Latinovic, M. 2005. Launceston, Map 1 - Landslide Inventory.

TR41 'Notes to accompany the South Launceston Landslide Map Series' should be used in conjunction with this map.

Acknowledgements:

Base data from the Land Information System of Tasmania (LIST), Copyright State of Tasmania.

Digital terrain model data from public domain airborne laser scanning data available from https://elevation.fsdf.org.au and compiled by Mineral Resources Tasmania.

Map produced by the Spatial Information Services Section of Mineral Resources Tasmania.

Disclaimer:

While every care has been taken in the preparation of this data, no warranty is given as to the correctness of the information and no liability is accepted for any statement or opinion or for any error or omission. No reader should act or fail to act on the basis of any material contained herein. Readers should consult professional advisers. As a result the Crown in Right of the State of Tasmania and its employees, contractors and agents expressly disclaim all and any liability (including all liability from or attributable to any negligent or wrongful act or omission) to any persons whatsoever in respect of anything done or omitted to be done by any such person in reliance whether in whole or in part upon any of the material in this data.

Crown copyright reserved.

LOCATION DIAGRAM

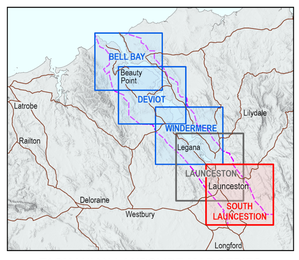

TASMANIAN LANDSLIDE MAP SERIES

- South Launceston - 2025
- Tamar Valley - 2013
- Launceston - 2005 (superseded by newer mapping)
- Limit of detailed mapping

Map generated: 19 May 2025