Department of State Growth
MINERAL RESOURCES TASMANIA

DIGITAL GEOLOGICAL ATLAS 1:25 000 SCALE SERIES
SMITHTON, SHEET 3447

SMITHTON

Scale: 1:25 000

0 500 1000 1500 2000 2500m

Tasmanian Government

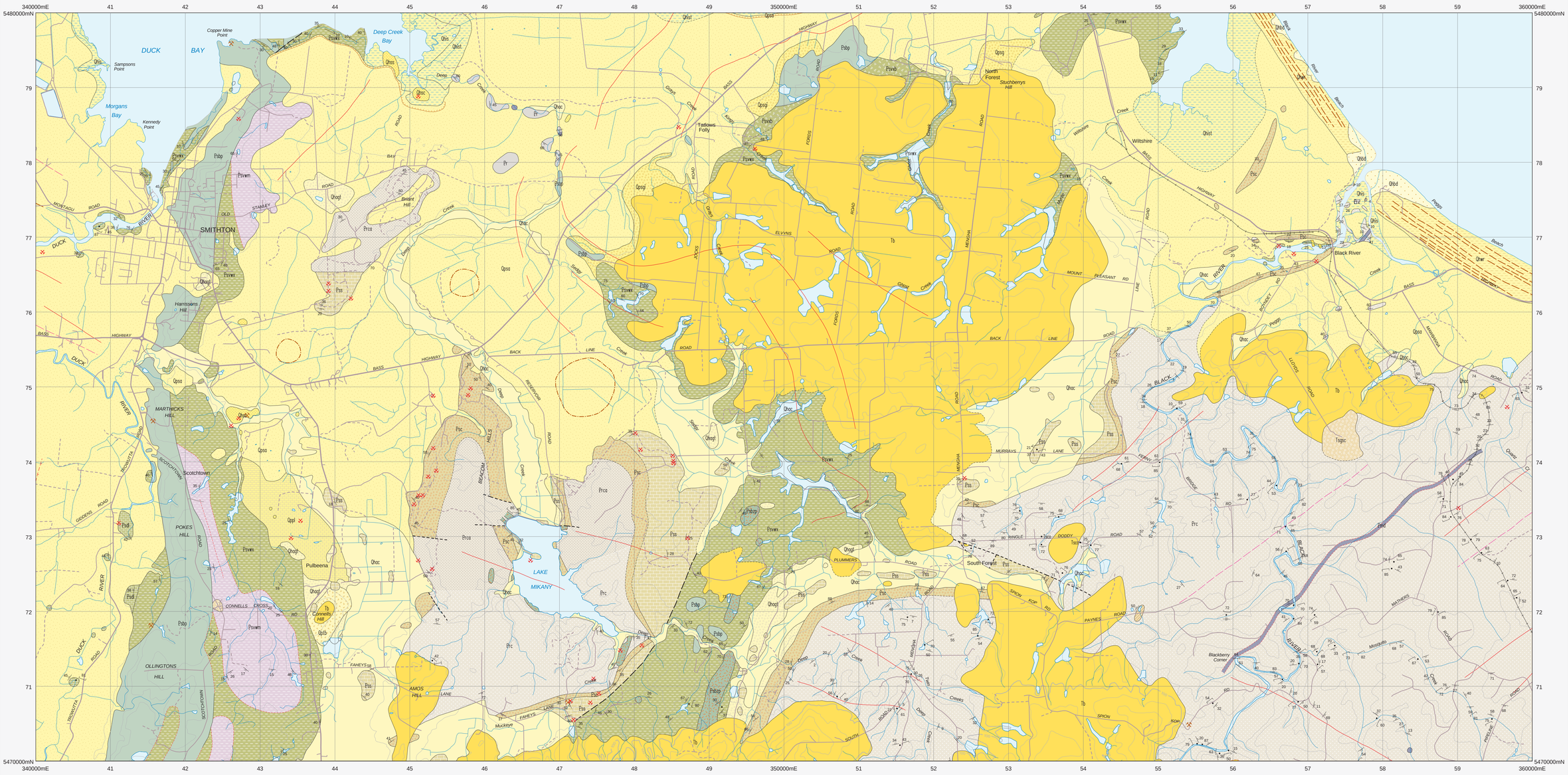

CENOZOIC

QUATERNARY

HOLOCENE

Symbol	Description
Qhoc / Qhogt	Alluvium and colluvium – including alluvial deposits of sand, clay–rich sand or gravel, talus and slope–wash deposits; swamp deposits of sand, clay and peat; and deposits rich in chert lag derived with associated soil from underlying Proterozoic dolomite sequences (Qhoc). River terrace gravel deposits (Qhogt).
Qhsc / Qhss	Spring mound deposits: calcareous (Qhsc); siliceous (Qhss).
Qhis	Paralic clay, silt, sand and minor gravel deposits of modern salt marsh and associated tidal flats (Qhis); and of coastal tea–tree swamp (Qhist).
Qhbd	Younger active dune and beach sand and beach gravel (Qhbd).
Qhwr	Sand of stabilised longitudinal beach ridges (Qhwr).

?PLEISTOCENE

Symbol	Description
Qpsa	Older stabilised aeolian sand of predominantly coastal plain, with underlying marine sands in places; may show relict landforms including terraces, lunettes, linear or barchan dunes, and beach ridges related to regressive strandlines of Last Interglacial Stage (Qpsa).
Qptb	Basalt talus (Qptb).
Qpsg	Gravel deposits of probably strandline origin, probably related to higher sealevel during Last Interglacial Stage (Qpsg); with associated ironstone gravel in some areas (Qpsgi).
Qppl	Limestone of freshwater origin (Qppl). (Pulbeena Limestone).

Erosional Surface.

PALEOGENE – NEOGENE

Symbol	Description
Tsgsc	Siliceous gravel and coarse–grained sand deposits (Tsgsc).
Tb	Basalt lava (Tb).
Tsco	Sub–basalt conglomerate, quartz–stone or claystone (Tsco).

Angular unconformity.

NEOPROTEROZOIC — **TOGARI GROUP**

Symbol	Description
Psdl	Well bedded to massive, shallow marine dolomite and dolomitic limestone, of subtidal to ?supratidal facies, and cherty silicified equivalents in some localities (Psdl). (Correlate of Smithton Dolomite).
Psvwx	Interbedded lithic wacke (massive to well bedded, turbiditic and/or mafic volcaniclastic in part), laminated siltstone/mudstone, and minor polymict lithic conglomerate; includes some occurrences of coarse breccia or mixtite with clasts of mafic volcanic rocks (Psvwx). (Correlate of Keppel Creek Formation, may include some equivalents of Croles Hill Mixtite).
Psbp	Massive and amygdaloidal, dominantly tholeiitic basalt, commonly with pillows (Psbp). (Correlate of Spinks Creek Volcanics).
Psvwm	Mixtite with rounded clasts of basic igneous and other rocktypes (Psvwb). (Correlate of Croles Hill Mixtite). Non–volcanic units with positive magnetic signature within Keppel Creek Formation, probably ferruginous siltstone or ironstone, with lateritic soil development in some areas (Psvwm).
Psvb	
Pss	Interbedded dolomite, chert, siltstone and mudstone (Pss). (Correlate of Black River Dolomite).
Psc	Interbedded, dominantly monomict siliceous pebble–cobble to rarely boulder conglomerate (commonly occurring at base of formation; with clasts dominantly of laminated to massive quartzite), lithic arenite, and thick–bedded white saccharoidal quartzarenite with cross–bedding at some localities (Psc). (Forest Conglomerate and Quartzite and correlates).

Erosional and transgressive surface; low angle unconformity at some localities.

?MESOPROTEROZOIC – EROZOIC — **ROCKY CAPE GROUP**

Symbol	Description
Pr	Undifferentiated Rocky Cape Group (Pr). Interbedded, black, dark grey and green, commonly pyritic, laminated siltstone and mudstone, with rare sandstone and mud pellet conglomerate (Prc). Laminated fine–grained quartzite and cherty siltstone, commonly pink and green in colour and distinctively banded, with small–scale ripple marks and cross–lamination in some outcrops (Prco). (Prc, Prca: correlates of Cowrie Siltstone).
Prc	
Prco	

IGNEOUS ROCKS

CENOZOIC — PALEOGENE – NEOGENE

Symbol	Description
Tb	Basalt lava (Tb).

NEOPROTEROZOIC — EDIACARAN

Symbol	Description
Pbsp	Massive and amygdaloidal, dominantly tholeiitic basalt, commonly with pillows (Pbsp). (Correlate of Spinks Creek Volcanics).
Pbzp	Intrusives of picritic composition (Pbzp).

NEOPROTEROZOIC — CRYO–GENIAN

Symbol	Description
Pmd	Dolerite dykes (Tayatea Dyke Swarm) (Pmd).

Geological boundary – position accurate or approximate.
Geological boundary – inferred.
Geological boundary, unspecified type, inferred from airborne magnetic and/or radiometric data.
Fault, unspecified type, position accurate or approximate.
Fault, unspecified type, inferred.
Lineament visible in airborne magnetic data.
Lineament visible in airborne radiometric data.
Magnetic gradient – direction towards lower values indicated.
Margin of relict lunette and associated swamp.
Trends of older stabilised Holocene beach ridges.
Terrace edge.
Limit of mapping.
(White line) Limit of mapping of sub–unit within undifferentiated rock unit.

Strike and dip of bedding, right way up.
Strike and dip of bedding, facing unknown – dipping, vertical.
Strike and dip of cleavage, type and relative age unspecified – dipping, vertical.
Trend and plunge of hingeline of minor fold, relative age unspecified; with dip and dip direction of axial surface; with vertical axial surface.
Notable small outcrop with rock unit indicated.
Mineral deposit location – hardrock
Construction material/industrial mineral/gemstone location –
(Data derived from Mineral Resources Tasmania DEPOSITS data base. Data point position has not been verified in every case.)

Compiled by D.B. Seymour, B.Sc.(Hons), PhD., 2002 from the following sources (see responsibility diagram):

A Lennox, P.G., Corbett, K.D., Baillie, P.W., Corbett, E.B. and Brown, A.V. 1982. Geological Atlas 1:50 000 Series. Sheet 21 (7916S). Smithton. Department of Mines Tasmania.
Re-compiled from original 1:15 840 compilations and original structural data, with modifications and additions based on interpretation of airborne magnetic and radiometric data collected under the Western Tasmanian Regional Minerals Program 2001.

RESPONSIBILITY DIAGRAM

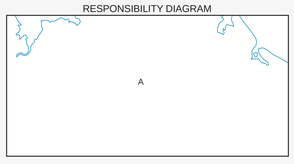

REFERENCE THIS MAP AS:

SEYMOUR, D.B. (compiler) 2002. Digital Geological Atlas 1:25 000 Scale Series. Sheet 3447 Smithton. Mineral Resources Tasmania.

Base data from the LIST, Copyright State of Tasmania.

Map produced by Spatial Information Services, Mineral Resources Tasmania using G.I.S. software.

Website: www.mrt.tas.gov.au

GDA94 – MGA Zone 55. Contour Interval: 20 metres.

While every care has been taken in the preparation of this data, no warranty is given as to the correctness of the information and no liability is accepted for any statement or opinion or for any error or omission. No reader should act or fail to act on the basis of any material contained herein. Readers should consult professional advisers. As a result the Crown in Right of the State of Tasmania and its employees, contractors and agents expressly disclaim all and any liability (including all liability from or attributable to any negligent or wrongful act or omission) to any persons whatsoever in respect of anything done or omitted to be done by any such person in reliance whether in whole or in part upon any of the material in this data. Crown copyright reserved.

LOCATION DIAGRAM

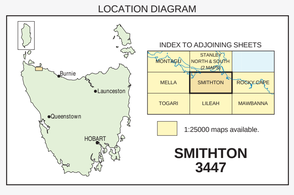

Plotfile for this map generated from digital data as at: 09-AUG-2017

WARNING: INKS ARE LIGHT SENSITIVE