Department of State Growth
MINERAL RESOURCES TASMANIA

DIGITAL GEOLOGICAL ATLAS 1:25 000 SCALE SERIES
BEACONSFIELD, SHEET 4843

BEACONSFIELD

Scale 1:25 000

0 500 1000 1500 2000 2500m

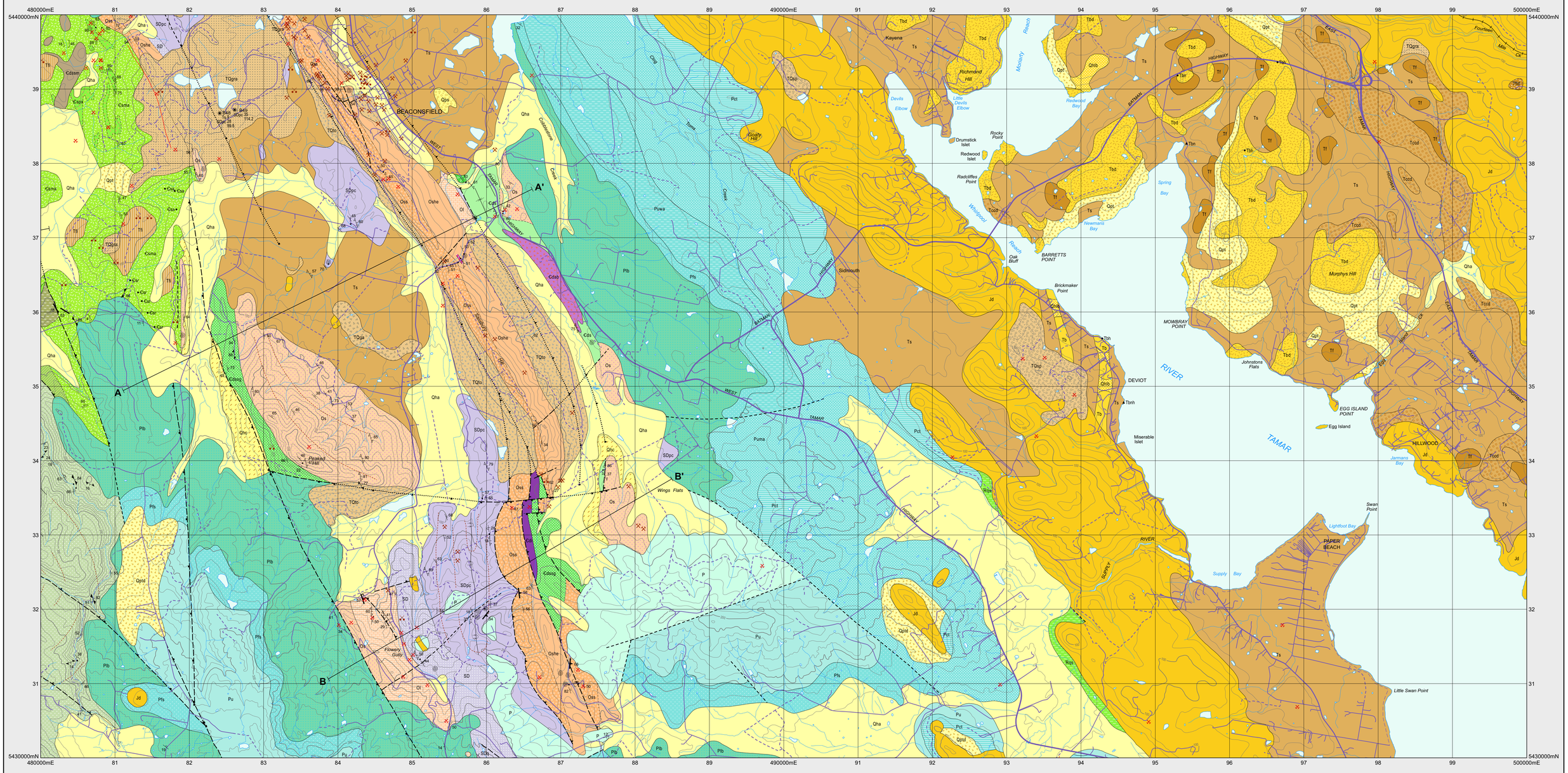

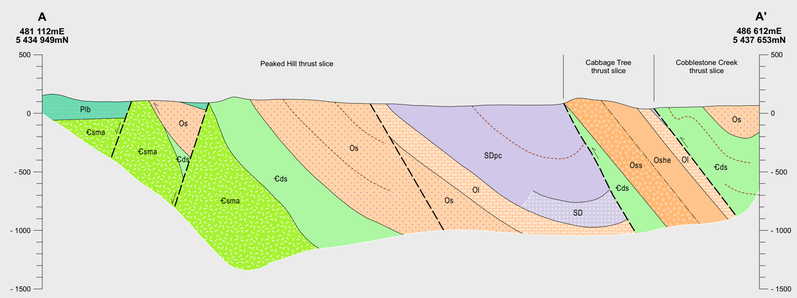

SECTION V:H = 1:1

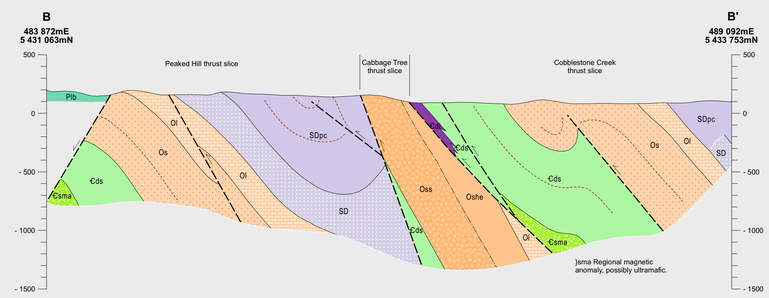

SECTION V:H = 1:1

CENOZOIC

QUATERNARY

- **Qha** — *Stream alluvium, swamp and marsh deposits (Qha).*
- **Qhc** — *Colluvium (Qhc).*
- **Qhlb** — *Basalt derived lag deposit (Qhlb).*
- **Qps** — *Silt with rounded clasts of granite, schist, quartzite, conglomerate, derived from Permian strata (Qps).*
- **Qpt** — *Talus, till and scree of probable Pleistocene age (Qpt). Talus consisting dominantly of dolerite boulders (Qptd).*
- **TQw** — *Carbonate spring deposit (TQw).*
- **TQto** — *Talus dominantly of Ordovician sandstone (TQto).*
- **TQsp** — *Partially consolidated granule sand (TQsp).*
- **TQga** — *Angular gravel, mainly vein quartz (TQga).*
- **TQgra** — *Rounded and angular gravel, mainly vein quartz (TQgra).*

PALEOGENE - NEOGENE

- **Ts** — *Dominantly non-marine sequences of gravel, sand, silt, clay and regolith (Ts).*
  - **Tccd** — *Dolerite boulder and cobble horizon (Tccd).*
  - **Tf** — *Ferricrete (Tf).*
  - **Tb** — *Basalt (Tb); hawaiite (Tbh) and nephelinite hawaiite (Tbnh) indicated.*
  - **Tbd** — *Basanitic dolerite. Dominantly lava flows (Tbd). Hawaiite (Tbh) and olivine nephelinite (Tbn) indicated.*
- **Tfld** — *Laterite derived from Jurassic dolerite (Tfld).*
- **Tfi** — *Pisolitic ironstone (Tfi).*

~~~~~~~~~~~~ *Unconformity.*

PALEOZOIC

MESOZOIC ? — TRIASSIC ?

- **Rqs** — *Cross-bedded quartz sandstone, feldspathic sandstone and shale (Rqs).* — UPPER PARMENIER SUPERGROUP

PERMIAN

- **P**
  - **Pct** — *Undifferentiated Permo-Carboniferous sediments (P). Carbonaceous sandstone and shale (Pct).* — UPPER PARMENIER SUPERGROUP
  - **Pu**
    - **Puma** — *Upper glaciomarine sequences of pebbly mudstone, pebbly sandstone and limestone (Pu).*
    - **Puwa** — *Wormcast siltstone and sandstone (Middle Arm Group) (Puma). Fossiliferous sandstone, siltstone and limestone (Puwa).*
  - **Pfs** — *Dominantly well-sorted quartz sandstone, normally cross-bedded or laminated and commonly with interbedded and laminated carbonaceous shale, lesser conglomerate and rare coal (Pfs).* — LOWER PARMENIER SUPERGROUP
  - **Plb** — *Pebbly mudstone, fossiliferous sandstone and minor conglomerate (Plb).*

~~~~~~~~~~~~ *Unconformity.*

SILURIAN - DEVONIAN — LOWER DEVONIAN

- **SDpc** — *Quartzwacke turbidite sequence of interbedded sandstone siltstone and mudstone (Corn Hill Formation) (SDpc).* — PANAMA GROUP — MATHINNA SUPERGROUP

? ~~~~~~~~~~ ? *Unconformity.*

- **SD**
  - **SDq** — *Quartz sandstone, laminated siltstone and shale (Johnston Creek Formation) (SD). Quartzite (SDq).* — ELDON GROUP

? ~~~~~~~~~~ ? *Unconformity.*

ORDOVICIAN

- **Ol** — *Limestone with rare siltstone and impure sandstone (Flowery Gully Limestone) (Ol).* — GORDON GROUP
- **Os**
  - **Oshe** — *Undifferentiated conglomerate and quartzose sandstone (Os). Tabular-bedded commonly hematitic quartz sandstone, carbonate-bearing sandstone and less common siltstone (Eaglehawk Gully Formation) (Oshe).*
  - **Osheb** — *Transitional basaltic andesite and volcaniclastic sandstone (Eaglehawk Gully Basalt) (Osheb).* — CORRELATE OF OWEN GROUP — WURAWINA SUPERGROUP
  - **Oss** — *Quartz-pebble or-cobble conglomerate to gritty sandstone with thickly-to thinly-bedded quartz sandstone (Salisbury Hill Formation) (Oss).*

~~~~~~~~~~~~ *Unconformity.*

CAMBRIAN

- TERRENEUVIAN - CAMBRIAN SERIES 3
  - **Ꞓds** — *Slate, sandstone, and polymict conglomerate, rarely intercalated with volcanic and meta-volcanic rocks (Blyth's Creek Formation) (Ꞓds).*
    - **Ꞓdssg** — *Slate, impersistent greywacke sandstone and rare polymict conglomerate (Ꞓdssg).*
    - **Ꞓdscs** — *Polymict to monomict conglomerate gritty sandstone and rare siltstone (Ꞓdscs).* — DUNDAS GROUP
- TERRENEUVIAN - CAMBRIAN SERIES 2
  - **Ꞓdslc** — *Laminated, commonly brecciated chert (Ꞓdslc).*
  - **Ꞓsaa** — *Metamorphic succession comprising chlorite-and biotite-grade metasedimentary rocks, mafic and serpentinised ultramafic rocks and amphibolite (Ꞓsaa).*

~~~~~~~~~~~~ *Unconformity.*

NEO-PROTEROZOIC

- **Poh** — *Sandstone, slate and phyllite (Poh).* — BADGER HEAD GROUP

IGNEOUS ROCKS

MESOZOIC CENOZOIC — PALEOGENE - NEOGENE

- **Tb** — *Basalt (Tb); hawaiite (Tbh) and nephelinite hawaiite (Tbnh) indicated.*
- **Tbd** — *Basanitic dolerite. Dominantly lava flows (Tbd). Hawaiite (Tbh) and olivine nephelinite (Tbn) indicated.*

MESOZOIC — JURASSIC

- **Jd** — *Dolerite and related rocks (Jd).*

ORDOVICIAN

- **Osheb** — *Transitional basaltic andesite and volcaniclastic sandstone (Eaglehawk Gully Basalt) (Osheb).*

PALEOZOIC — CAMBRIAN — CAMBRIAN SERIES 2

- **Ꞓdab** — *Tholeiitic basaltic andesite (Ꞓdab).*
- **Ꞓdi** — *Plagioclase-phyric dolerite, pyroxene-phyric basaltic andesite and amphibolite (Ꞓdi).*

TERRENEUVIAN - CAMBRIAN SERIES 2

- **Ꞓsma** — *Serpentinite with amphibole (Ꞓsma), with local occurences of Rodingite (Ꞓsr) and coarse-grained quartz-feldspar igneous rock (Ꞓsa).*
- **Ꞓspx** — *Serpentinised pyroxenite (Ꞓspx).*

NEO-PROTEROZOIC (?)

- **Ꞓdssm** — *Siliceous metamorphic rock (Ꞓdssm).*
- **Ꞓsaa** — *Metamorphic succession comprising chlorite-and biotite-grade metasedimentary rocks, mafic and sepentinised ultramafic rocks and amphibolite (Ꞓsaa).*

CONTACTS

- *Geological contact.*
- *Geological contact - inferred.*
- *Transitional geological contact.*
- *Unconformable lithological contact.*
- *Limit of mapping of sub-unit within undifferentiated rock unit.*

FAULTS

- *Fault.*
- *Fault - inferred.*
- *Fault - concealed.*
- *Normal fault (downthrown side indicated).*
- *Normal fault (downthrown side indicated) - inferred.*
- *Normal fault (downthrown side indicated) - concealed.*
- *Thrust fault (teeth on upper plate).*
- *Thrust fault (teeth on upper plate) - concealed.*

LINEARS

- *Axial surface trace of major antiform.*
- *Axial surface trace of major synform.*
- *Axial surface trace of major overturned synform.*
- *Axial surface trace of major early overturned antiform.*
- *Axial surface trace of major early overturned synform.*
- *Subsurface geological boundary projected to surface.*
- *Lineament - visible on aerial photographs.*
- *Lineament - visible in magnetic data.*
- *Lithological trend line, including bedding trace interpreted from aerial photographs.*

- *Strike and dip of bedding - right way up; overturned.*
- *Strike and dip of bedding, facing unknown.*
- *Strike and dip of compositional layering.*
- *Strike and dip of cleavage of unspecified type and relative age.*
- *Strike and dip of cleavage, relative local age S_C, S_1 vertical; S_D, S_B.*
- *Strike and dip of outcrop-scale fault of unspecified type and relative age, type unspecified.*
- *Strike and dip of outcrop-scale thrust fault of unspecified relative age.*
- *Field station for adjacent readings on the map.*
- *Notable small outcrop with rock unit indicated.*
- *Notable small float or lag occurrence with rock unit indicated.*
- *Macrofossil location.*
- *Mineral deposit location - hardrock.*
- *Mineral deposit location - alluvial/tailings.*
- *Construction material/industrial mineral/gemstone location.*

SOURCE DIAGRAM

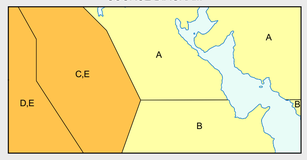

- Highly detailed (eg. more detailed than 1:25 000 scale mapping).
- Detailed systematic (eg.1:25 000 map or equivalent detail).
- Regional systematic (eg.1:50 000, 1:63 360 map or equivalent detail).
- Regional mapping less detailed than 1:63 360 map or equivalent (all other scales).
- Reconnaissance mapping with sparse ground traverses.
- Remote sensing and/or geophysical interpretation with limited or no ground information.

Compiled by A.R. Reed, B.Sc.(Hons), Ph.D., 2001 from the following sources (see source diagram):

A GEE, R.D., LEGGE, P.J. 1971. Geological Atlas 1:63 360 Series. Sheet 30 (8215N), Beaconsfield. Tasmania Department of Mines.

B GULLINE, A.B., NAQVI, H.I. 1973. Geological Atlas 1:63 360 Series. Sheet 38 (8215S), Frankford. Tasmania Department of Mines.

C A.R. Reed, G. MacDonald, P.B. Hills, 2001. New mapping.

D A.R. Reed, 1998-2000. New mapping.

Updated by:

E Vicary, M. 2005. Additional map compilation and review of existing maps in western Tasmania. Mineral Resources Tasmania UR2005/05.

REFERENCE THIS MAP AS:

REED, A.R. (compiler) 2001. Digital Geological Atlas 1:25 000 Scale Series. Sheet 4843 Beaconsfield. Mineral Resources Tasmania.

Base data from the LIST, Copyright State of Tasmania.

Map produced by Spatial Information Services, Mineral Resources Tasmania.

Website: www.mrt.tas.gov.au

GDA94 - MGA Zone 55. Contour Interval: 20 metres.

While every care has been taken in the preparation of this data, no warranty is given as to the correctness of the information and no liability is accepted for any statement or opinion or for any error or omission. No reader should act or fail to act on the basis of any material contained herein. Readers should consult professional advisers. As a result the Crown in Right of the State of Tasmania and its employees, contractors and agents expressly disclaim all and any liability (including all liability from or attributable to any negligent or wrongful act or omission) to any persons whatsoever in respect of anything done or omitted to be done by any such person in reliance whether in whole or in part upon any of the material in this data. Crown copyright reserved.

LOCATION DIAGRAM

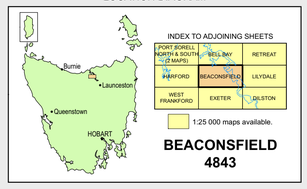

Map generated: 05-JUN-2024

WARNING: INKS ARE LIGHT SENSITIVE.