MINERAL RESOURCES TASMANIA
DIGITAL GEOLOGICAL ATLAS 1:25 000 SERIES
RAILTON, SHEET 4442

RAILTON

Scale: 1:25 000

0 500 1000 1500 2000 2500m

MINERAL RESOURCES TASMANIA

Tasmania

DEPARTMENT of INFRASTRUCTURE ENERGY and RESOURCES

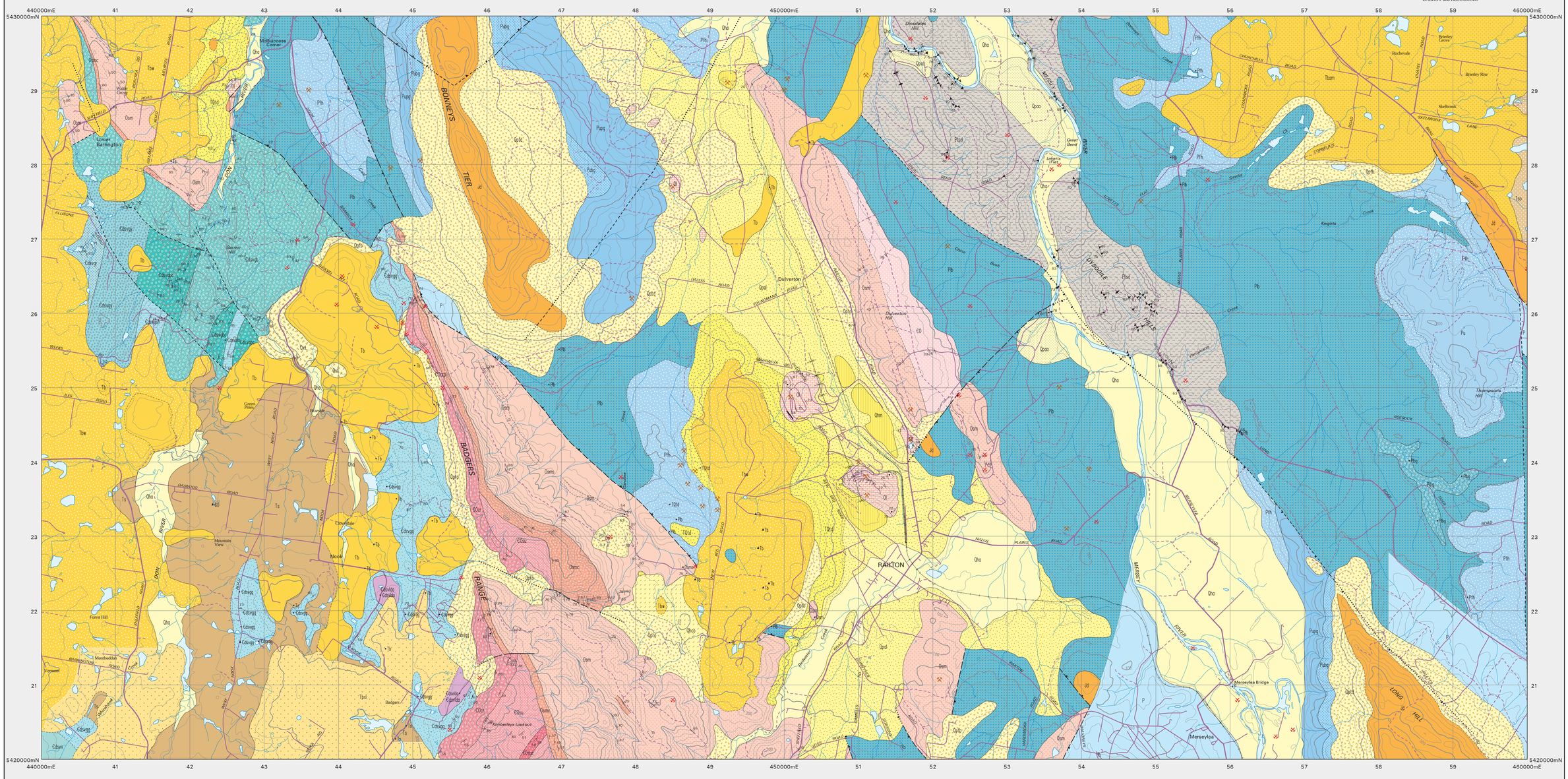

CENOZOIC

QUATERNARY – HOLOCENE

- **Qhm** — Mine–tailings and man–disturbed ground (Qhm).
- **Qha** — Stream alluvium, swamp and marsh deposits (Qha).
- **Qrt** — Landslide deposits derived dominantly from weathered Tertiary rocks (Qrt).
- **Qhco** — Colluvium derived mainly from Owen Group quartz sandstone and conglomerate (Qhco).

QUATERNARY – PLEISTOCENE

- **Qpal** — Clay and alluvial gravel with dolerite boulders in places (Qpal).
- **Qpt** — Talus, (Qpt); derived dominantly from Tertiary basalt (Qptb), from Jurassic dolerite (Qptd), from Owen Group sandstone and conglomerate (Qpto).
- **Qpao** — Older alluvium of river terraces (Qpao).

Erosional surface.

- **TQtd** — Boulders of Jurassic dolerite and minor quartzite pebbles in clay, reworked into Quaternary slope deposits in places (TQtd).

TERTIARY

- **Tbw** — Deeply weathered basalt (Tbw).
- **Tb** — Basalt (Tb).
- **Tbsm** — Alkali olivine basalt, deeply weathered in most areas, dated at 25.9+/–0.2Ma (Moriarty Basalt) (Tbsm).
- **Tso** — Sand, quartzite gravel and clay, including interbasalt deposits (Wesley Vale Sand) of Oligocene age (Tso).
- **Tb** — Basalt (Tb).
- **Ts** — Sand, clay and conglomerate (Ts); intercalated basalt and sand, clay and conglomerate, mostly deeply weathered (Tbsi).

Erosional surface.

PALEOZOIC

PERMIAN

- **Pu / Pubg** — Unfossiliferous pebbly siltstone, siltstone and sandstone (correlate of Bogan Gap Group) (Pubg).
- **Pupg** — Pebbly sandstone, siltstone and mudstone with marine fossils (correlate of Pootina Group) (Pupg).

(Pu, Pubg, Pupg – Kelcey Tier Beds; Upper Glaciomarine Sequence).

Disconformity

- **P / Pfh** — Quartz sandstone and minor conglomerate, with a middle interval of mudstone, shale and coal seams (Pfh – Mersey Coal measures, correlate of Liffey Group; Lower Freshwater Sequence).

CARBONIFEROUS

- **Pfb / Pbg** — Poorly sorted pebbly mudstone, siltstone and sandstone with marine fossils in places; Tasmanite oil shale toward base and basal conglomerate (Pfb); distinctive unit of pebbly quartz sandstone to rounded pebble–cobble–(boulder)–conglomerate indicated (Pbg). (Pfb, Pbg – Spreyton Beds; Lower Glaciomarine Sequence).

LOWER PARMENDER SUPERGROUP

Angular unconformity.

PALEOZOIC

ORDOVICIAN – GORDON GROUP

- **Or** — Massive or thickly bedded, grey, fine–grained limestone, with marine fossils in places (Or).
- **Osmsh** — Siltstone, calcareous siltstone and mudstone, with marine fossils in places (Osmsh).
- **Osm / Osms** — Dominantly very fine– to medium–grained, purple, pink or white quartzarenite, locally cross–bedded (Osm). Dominantly bioturbated quartz siltstone with sparse marine fossils (Osms).
- **Osmc** — Granule to pebble conglomerate, purple, pink or white, with up to 15% chert clasts (Osmc). (Osmc + Osms + Osm + Osmsh = Caroline Creek Sandstone; correlate of Moina Sandstone).

Angular unconformity.

LATE CAMBRIAN – OWEN GROUP

- **€Oo** — Pink quartzarenite, cross–bedded in places (€Oo); quartzite–derived pebble conglomerate (€Ouc).
- **€Ou** — Pale pink, quartzite–derived, closed–framework pebble conglomerate with minor pink quartzarenite beds (€Ocrp).
- **€Ocrp** — Pale pink, quartzite–derived, closed– to open–framework, massive pebble –cobble conglomerate with minor pink quartzarenite beds. (Correlate of Roland Conglomerate) (€Ocr).
- **€Ocr** — Angular unconformity.

MIDDLE CAMBRIAN – WESTERN VOLCANOSEDIMENTARY SEQUENCE – MT READ VOLCANICS

- **€dsvv** — Dominantly fine–grained ashy volcaniclastic siltstone, with minor black to grey siltstone (€dsvv).
- **€dsvgs** — Polymict conglomerate and sandstone, with clasts of mudstone, siltstone, sandstone, carbonate, basalt, chert, quartzite and schist (€dsvgs).
- **€dsvgp** — Massive to thick–bedded, dominantly open–framework pebble conglomerate with clasts of Precambrian provenance (quartzite, schist and carbonate) in micaceous quartz sandstone matrix; and minor coarse–grained quartz sandstone (Bott Conglomerate) (€dsvgb).
- **€dsvgbc** — Interlayered sandstone, shale and conglomerate with clasts of Precambrian provenance (quartzite, schist and minor carbonate), commonly of cobble grade (€dsvgbc).
- **€dsvgsh** — Laminated siltstone and mudstone with minor sandstone (€dsvgsh).
- **€dsvgq** — Dominantly granule to pebble–grade conglomerate with clasts of mudstone, siltstone, volcanics, and minor schist and quartzite (€dsvgy).
- **€dsvgg** — Dominantly non–volcanic sandstone and siltstone, typically siliceous–micaceous, massive to thinly bedded; sparsely pebbly in places (€dsvgg).
- **€dsvgr** — Sandstone, siltstone, red mudstone and minor granule–pebble grade conglomerate (€dsvgr).

PROTEROZOIC

EARLY NEO–PROTEROZOIC (?)

- **Ptsd** — Dominantly quartz–mica schist and foliated micaceous metaquartzite (Ptsd).

INTRUSIVE ROCKS

- JURASSIC – **Jd** — Dolerite (Jd).
- CAMBRIAN – **€dsvlda** — Massive feldspar+/–pyroxene phyric docite to andesite lavas and intrusives (€dsvlda).

Geological boundary – position accurate or approximate.
Geological boundary – inferred.
Fault – position accurate or approximate.
Fault – inferred.
Fault – concealed.
Fault – normal – position accurate or approximate (with downthrown side indicated).
Fault – normal – position inferred (with downthrown side indicated).
Fault – normal – position concealed (with downthrown side indicated).
Axial surface trace of synform.
(white line) Limit of mapping of sub–unit within undifferentiated rock unit.

Strike and dip of bedding, right way up; overturned; facing unknown.
Strike of vertical bedding.
Strike and dip of compositional layering.
Strike and dip of cleavage of unspecified type and relative age – dipping; vertical.
Strike and dip of outcrop–scale fault of unspecified type and relative age.
Trend and plunge of minor fold hinge line, relative local age F2; vergence dextral.
Trend and plunge of minor fold hinge line, relative local age F3, with dip and dip direction of axial surface; vergence dextral.
Strike and dip of metamorphic foliation other than cleavage; vertical.
Strike and dip of metamorphic foliation other than cleavage, parallel to compositional layering; vertical.
Strike and dip of metamorphic foliation other than cleavage, relative local age S2; vertical.
Strike and dip of metamorphic foliation other than cleavage, relative local age S1.
Notable small float or lag occurrence, with rock type indicated.
Notable small outcrop, with rock type indicated.
Fossil location.
Mineral deposit location – hardrock
Mineral deposit location – alluvial
Construction materials location –
Data derived from Mineral Resources Tasmania DEPOSITS data base. Data point position has not been verified in every case.

Compiled by M. P. McClenaghan, 2003 from the following sources (see responsibility diagram):

A JENNINGS, I.B., BURNS, K.L., MAYNE, S.J. and ROBINSON, R.G. 1959 Geological Atlas 1:63360 Series, sheet 37 (8115S) Sheffield Tasmanian Department of Mines.

B GULLINE, A.B., BRAVO, A.P., and NAQVI, I.H. 1973 Geological Atlas 1:63360 Series, sheet 38 (8215S) Frankford Tasmanian Department of Mines.

Updated by:

C M. Vicary, 2004 as part of the Western Tasmania Regional Minerals Program.

D C.R. Calver 2007. 1:25000 scale geological mapping.

E J.L. Everard 2007. 1:25000 scale geological mapping.

F J.L. Everard 2007. Limited traverses.

G D.B. Seymour 2007. 1:25000 scale mapping.

H T.M. Porter 1974. Report on EL 19/72. Dial Range. CRA Exploration Pty Ltd. (TCR74 - 0892).

RESPONSIBILITY DIAGRAM

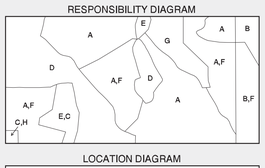

LOCATION DIAGRAM

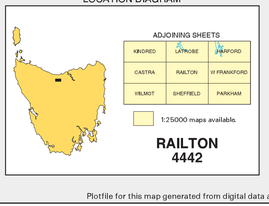

REFERENCE THIS MAP AS:
CALVER, C.R., EVERARD, J.L., McCLENAGHAN, M.P. and SEYMOUR, D.B. (compilers) 2008. Digital Geological Atlas 1:25000 Series, sheet 4442 Railton. Mineral Resources Tasmania.

Base data from the LIST, Copyright State of Tasmania.

Map produced by the Data Management Branch of Mineral Resources Tasmania using G.I.S. software.

AGD66 - AMG Zone 55. Contour Interval: 20 metres.

While every care has been taken in the preparation of this data, no warranty is given as to the correctness of the information and no liability is accepted for any statement or opinion or for any error or omission. No reader should act or fail to act on the basis of any material contained herein. Readers should consult professional advisers. As a result the Crown in Right of the State of Tasmania and its employees, contractors and agents expressly disclaim all and any liability (including all liability from or attributable to any negligent or wrongful act or omission) to any persons whatsoever in respect of anything done or omitted to be done by any such person in reliance whether in whole or in part upon any of the material in this data. Crown copyright reserved.

Plotfile for this map generated from digital data as at: 08-MAY-2009

WARNING: INKS ARE LIGHT SENSITIVE