MINERAL RESOURCES TASMANIA
DIGITAL GEOLOGICAL ATLAS 1:25 000 SERIES
MONTANA, SHEET 4639

MONTANA

Scale: 1:25 000

0 500 1000 1500 2000 2500m

MINERAL RESOURCES TASMANIA

Tasmania

DEPARTMENT of INFRASTRUCTURE ENERGY and RESOURCES

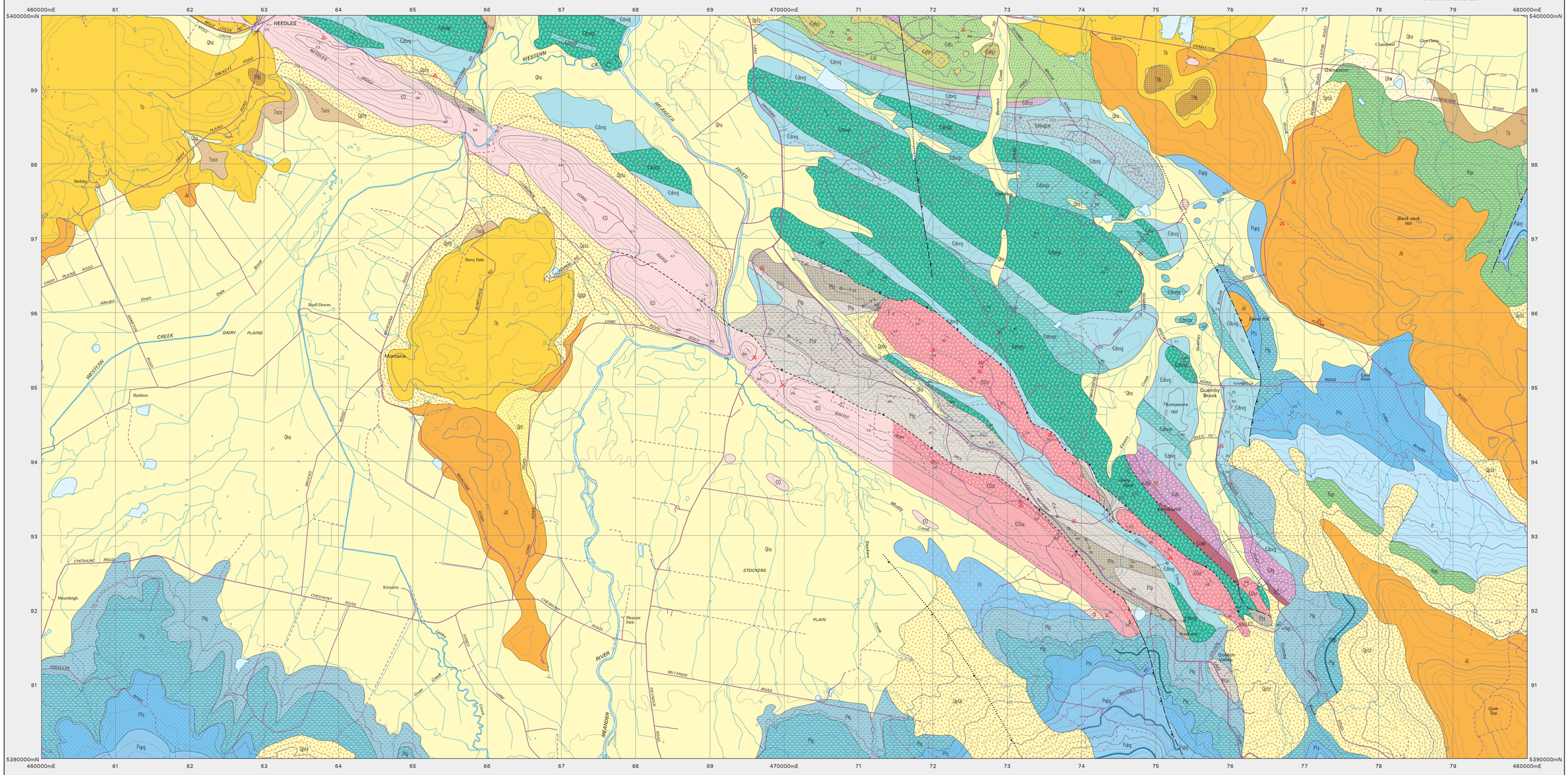

CENOZOIC

QUATERNARY

HOLOCENE

- **Qha** — *Stream alluvium, swamp and marsh deposits (Qha).*
- **Qhw** — *Windblown and locally derived sand (Qhw).*
- **Qhf** — *Ferricrete lag deposit (Qhf).*

PLEISTOCENE

- **Qptb** — *Basalt talus (Qptb).*
- **Qptd** — *Talus consisting dominantly of dolerite boulders (Qptd).*
- **Qpto** — *Quartz sandstone and conglomerate talus derived from Owen Group correlates (Qpto).*

TERTIARY

- **Tlb** — *Laterite derived from Tertiary basalt (Tlb).*
- **Ts** — *Undifferentiated Tertiary sediments; dominantly non–marine sequence of quartz sand, silt, clay and regolith (Ts).*
- **Tso** — *Poorly consolidated clay, silt and clayey labile sands with rare gravel and lignite; some iron oxide–cemented layers and concretion (Tso).*
- **Tb** — *Basalt (Tb).*
- **Tsco** — *Inter–and sub–basalt gravels of predominantly quartzite pebbles (Tsco).*

MESOZOIC

TRIASSIC

- **Rqs** — *Cross bedded quartz sandstone, feldspathic sandstone and shale (Rqs).*

PALEOZOIC

PERMIAN

- **Pubb** — *1 to 2m thick resistant unit of siliceous granule to pebble conglomerate (Blackwood Conglomerate) (Pubb).*
- **Pubg** — *Unfossiliferous pebbly siltstone, siltstone and sandstone (Bogan Gap Group) (Pubg).*
- **Pubp** — *3 to 5m thick resistant unit of unfossiliferous pebbly sandstone and conglomerate (Palmer Sandstone) (Pubp).*
- **Pupg** — *Sandstone, mudstone and pebbly mudstone with marine fossils (Poatina Group) (Pupg).*
- **Pupd** — *7 to 12m thick resistant unit of brown–grey medium grained fossiliferous pebbly sandstone (Dabool Sandstone) (Pupd).*

UPPER PARMENER SUPERGROUP / LOWER PARMENER SUPERGROUP

- **Pfs** — *Dominantly well–sorted quartz sandstone, normally cross–bedded or laminated and commonly with interbedded and laminated carbonaceous shale, lesser conglomerate and rare coal (Liffey Sandstone) (Pfs).*
- **Pfg** — *Predominantly fossiliferous and erratic rich mudstone, shale, limestone and sandstone (Golden Valley Group) (Pfg).*
- **Pfgs** — *8m thick resistant unit of fossiliferous, pebbly micaceous sandstone (Billop Sandstone) (Pfgs).*
- **Pfq** — *Unfossiliferous dark grey pyritic mudstone (Quamby Mudstone) (Pfq), with local occurrence of Tasmanite Oil Shale at 476,710mE 5,391,740mN (Pfqt)*
- **Pt** — *Tillite and erratic rich mudstone (Stockers Tillite) (Pt).*

PALEOZOIC

ORDO–VICIAN

- **Ol** — *Limestone (correlate of Gordon Limestone) (Ol).*

LATE CAMBRIAN

GORDON GROUP / VUERAVINA SUPERGROUP

- **COsu** — *Pink quartzarenite with minor conglomerate, cross–bedded in place (COsu).*
- **COcr** — *Pale pink, quartzite–derived, closed– to open–framework, massive pebble–cobble conglomerate with minor pink quartzarenite beds (Correlate of Roland Conglomerate) (COcr).*

MIDDLE CAMBRIAN

TYNDALL GROUP

- **Cdt** — *Felsic to intermediate volcaniclastic, volcanic and sedimentary rocks. Late Middle Cambrian fossils in places. Tyndall Group and correlates (Cdt). Mainly volcaniclastic conglomerate and sandstone with minor mudstone. Sparse quartzite clasts and clasts of granite in places (Cdtc).*
- **Cdtc** — *Quartz–feldspar +/– pyroxene +/– hornblende phyric porphyry. Intrusive to locally extrusive (Cqfpz).*
- **Cdtcq** — *Andesitic volcaniclastic conglomerate and sandstone. Typically crystal–rich with plagioclase–quartz–pyroxene +/– biotite crystals. Abundant andesite lava and minor quartzite clasts (Cdtcq).*

MOUNT READ VOLCANICS

- **Cdb** — *Andesitic lava and associated volcaniclastic rocks, typically plagioclase–pyroxene phyric (Cdb).*

CORRELATE OF WESTERN VOLCANO–SEDIMENTARY SEQUENCES

Gog Range Greywacke

- **Cdsvg** — *Marine volcano–sedimentary and sedimentary sequences of sandstone, siltstone, mudstone conglomerate and breccia with some felsic to andesitic volcanic rocks. (Gog Range Greywacke) (Cdsvg).*
- **Cdsvgm** — *Polymict conglomerate with volcanic and metamorphic clasts (Cdsvgm).*
- **Cdsvgc** — *Dominantly siliceous conglomerate and sandstone, typically rich in quartzite clasts (Cdsvgc).*
- **Cdsvgv** — *Quartz–feldspar phyric pumiceous volcaniclastic sandstone and siltstone (Cdsvgv).*

PROTEROZOIC

MESO – PROTEROZOIC

TYENNAN REGION METASEDIMENTS

- **Pts** — *Massive, platy and banded quartzite (Pts).*
- **Ptp** — *Quartz–muscovite schist and phyllite (Ptp).*
- **Ptsl** — *Schistose quartzite, quartzite and schist (Ptsl).*

INTRUSIVE ROCKS

MESOZOIC

JURASSIC

- **Jd** — *Dolerite and related rocks (Jd).*

PALEOZOIC

MIDDLE CAMBRIAN

- **Cqfpz** — *Quartz–feldspar +/– pyroxene +/– hornblende phyric porphyry. Intrusive to locally extrusive (Cqfpz).*
- **Cdai** — *Clinopyroxene–olivine phyric cumulate rock (Cdai).*

NEOPROTEROZOIC TO TEARKY CAMBRIAN

MOUNT READ VOLCANICS

- **Cwb** — *Pillowed to massive fine– to medium–grained augite bearing tholeiitic basalt (probable correlate of Mutton Metabasalt) (Cwb).*

- *Geological boundary – position accurate or approximate.*
- *Geological boundary – inferred.*
- *Fault (unspecified) – position accurate or approximate.*
- *Fault (unspecified) – inferred.*
- *Fault (unspecified) – concealed.*
- *Normal fault (downthrown side indicated) – position accurate or approximate.*
- *Normal fault (downthrown side indicated) – concealed.*
- *Thrust fault (teeth on upper plate) – inferred.*
- (white line) *Limit of mapping of sub–unit within undifferentiated rock unit ('Colour boundary').*

- *Strike and dip of bedding, right way up.*
- *Strike and dip of cleavage of unspecified type and relative age.*
- *Strike and dip of bedding, overturned.*
- *Strike and dip of compositional layering.*
- *Strike and vertical cleavage of unspecified type and relative age.*
- *Trend and plunge of lineation of unspecified type.*
- *Notable small outcrop with rock unit indicated*
- *Mineral deposit location – hardrock* } *Data derived from Mineral Resources Tasmania DEPOSITS data base. Data point position has not been verified in every case.*
- *Mineral deposit location – alluvial* } *Data derived from Mineral Resources Tasmania DEPOSITS data base. Data point position has not been verified in every case.*
- *Construction materials location –*

Compiled by M.J. Vicary, 2004 as part of the Western Tasmanian Regional Minerals Program from the following sources (see Responsibility Diagram):

A BARTON, C.M., BRAVO, A.P., GULLINE, A.B., LONGMAN, M.J., MARSHALL, B., MATHEWS, W.L., MOORE, W.R., NAVQI, I.H. and PIKE, G.P., 1969. Geological atlas 1 mile series. Sheet 46 (8214N) Quamby. Tasmania Department of Mines.

B HERRMANN, W., 1981 Annual report to 3/81/92 EL 16/90 - Deloraine. Unpublished report Outokumpu Exploration Australia Proprietary Limited. TCR 91-3277.

C CLARKE, M.J., 1968. A reappraisal of a Lower Permian type section, Golden Valley, Tasmania. Rec. Geol. Surv, Tasm 7.

D WOODWARD, N.B., GRAY, D.R. and ELLIOTT, C.G. 1993. Repeated Palaeozoic thrusting and allochthoneity of Precambrian basement, northern Tasmania. Aust. J. Earth Sciences, 40, p297-312.

E WELLS, A.T. 1957. Geology of the Deloraine-Quamby Valley area, Tasmania Rec. Qn. Vict. Mus. N.S.8.

F MOORE, W.R. 1971. Geological investigation of the Quamby Brook No. 11 dam site. Tech Rep. Department of Mines Tasmania, 14, 70-75.

G Vicary, M.J. 2007. Updated as part of the TasExplore Project.

RESPONSIBILITY DIAGRAM

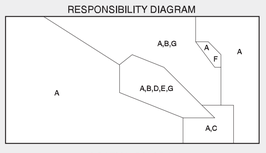

LOCATION DIAGRAM

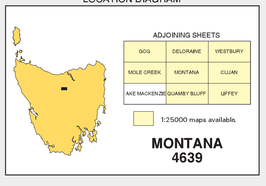

REFERENCE THIS MAP AS:

VICARY, M.J. (Compiler) 2008. Digital Geological Atlas 1:25000 series, sheet 4639 Montana. Mineral Resources Tasmania.

Base data from the LIST, Copyright State of Tasmania.

Map produced by the Data Management Branch of Mineral Resources Tasmania using G.I.S. software.

AGD66 - AMG Zone 55. Contour Interval: 20 metres.

While every care has been taken in the preparation of this data, no warranty is given as to the correctness of the information and no liability is accepted for any statement or opinion or for any error or omission. No reader should act or fail to act on the basis of any material contained herein. Readers should consult professional advisers. As a result the Crown in Right of the State of Tasmania and its employees, contractors and agents expressly disclaim all and any liability (including all liability from or attributable to any negligent or wrongful act or omission) to any persons whatsoever in respect of anything done or omitted to be done by any such person in reliance whether in whole or in part upon any of the material in this data. Crown copyright reserved.

Plotfile for this map generated from digital data as at: 20-AUG-2008

WARNING: INKS ARE LIGHT SENSITIVE