MINERAL RESOURCES TASMANIA
DIGITAL GEOLOGICAL ATLAS 1:25 000 SERIES
BLESSINGTON, SHEET 5240

BLESSINGTON

Scale: 1:25 000

0 500 1000 1500 2000 2500m

MINERAL RESOURCES TASMANIA
Tasmania
DEPARTMENT of INFRASTRUCTURE ENERGY and RESOURCES

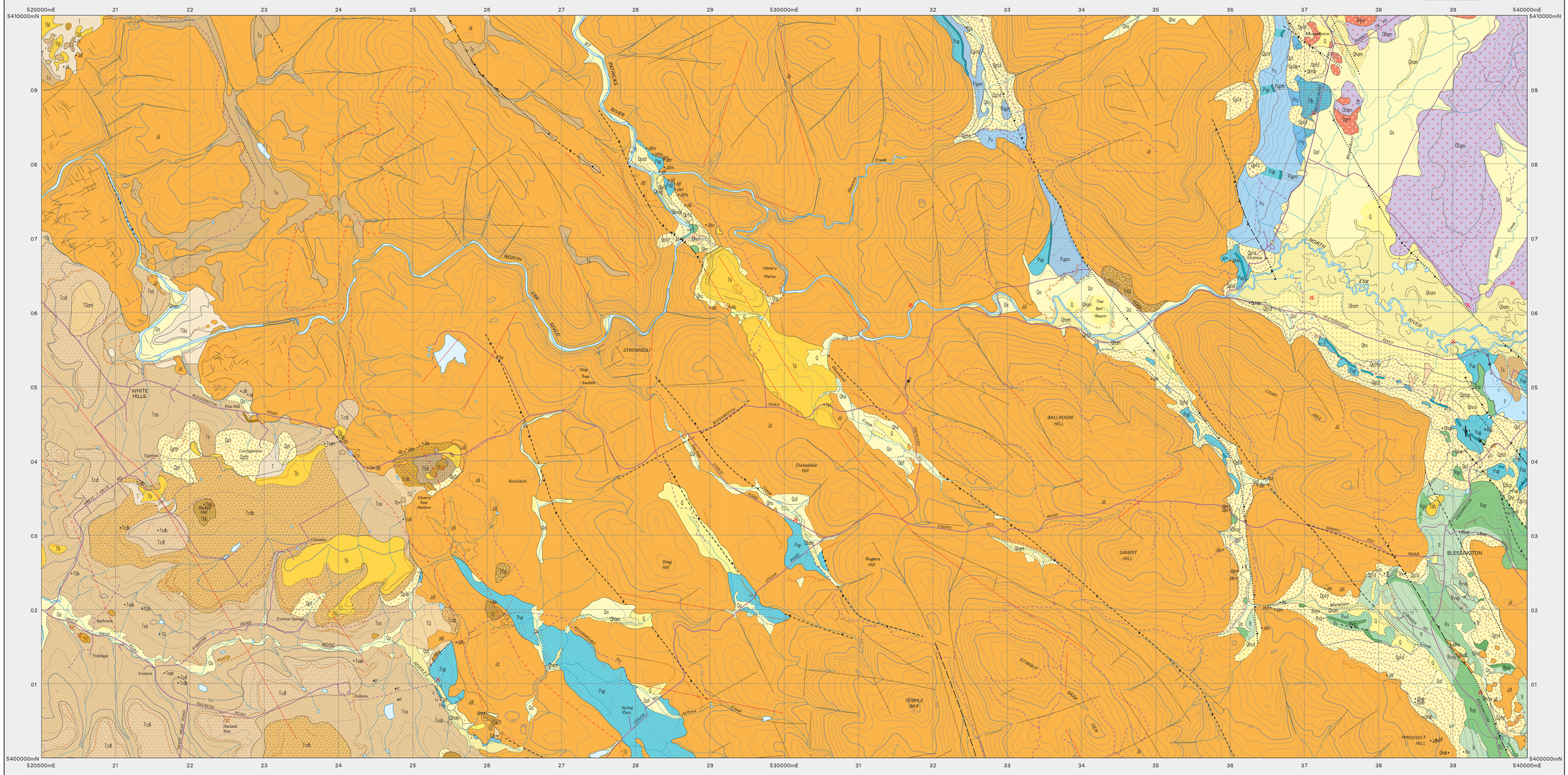

CENOZOIC

QUATERNARY

HOLOCENE

- **Qhcf** — Recent landslide deposit (Qhcf).
- **Qha** — Undifferentiated swamp, marsh and alluvial deposits (Qha).
- **Qhab** — Marsh and swamp deposits (Qhab).
- **Qn** — Pisolitic ironstone gravel, cemented in places, of lag alluvial and colluvial origin (Qn).
- **Qa** — Alluvial gravel, sand and clay, generally peaty clay with small weathered dolerite blocks and granules and magnetic pisoliths in dolerite areas, sand and clay abundant quartzite pebbles along parts of the North Esk River (Qa), alluvial fans (Qaf).
- **Qham** — Holocene alluvial deposits, alluvial and marsh deposits of modern flood plains – gravel, sand, silt and clay (Qham), – alluvial gravel deposits (Qhag).
- **Qhagt** — Alluvial gravel forming low terraces (Qhagt).
- **Qpod** — Alluvial terrace deposits of cobbles and boulders of dolerite (Qpod).
- **Qatgr** — Undifferentiated erosion terrace cut in Jurassic dolerite or alluvial deposit of large dolerite boulders (Qatd).
- **Qhc** — Colluvium (Qhc), clayey gravel derived from dolerite (Qhcd), sandy, derived from Upper Parmeenr rocks (Qhcp).

PLEISTOCENE

- **Qf** — Ferricrete of probable Quaternary age (Qf).
- **Qpt** — Talus and remobilised talus deposits (Qpt), talus predominantly of Tertiary ferricrete fragments (Qptx), of basalt (Qptb), predominantly of large dolerite boulders and in places subordinate Parmeener rocks (Qptd), of predominantly Upper Parmeener sandstone and sand (Qptq), of dolerite and subordinate Upper Parmeener rocks (Qptsp), of dolerite and subordinate Upper Parmeener quartz sandstone (Qptdq) and dominantly of Lower Parmeener rocks and dolerite (Qptdp).
- **TQh** — Undifferentiated gravel deposits, clasts generally of basalt, dolerite and siliceous rocks, may include late Cenozoic alluvial terrace and slope deposits and exhumed Tertiary conglomerate beds (TQh).
- **TQa** — Late Cenozoic terrace deposits of loose to poorly consolidated or cemented, upward fining, cobbles, pebbles, sand, silt and clay, generally includes clasts of dolerite, siliceous rocks, quartz and ferruginous pisoliths (TQa).
- **TQam** — Late Cenozoic alluvial terrace deposit approximately 100m above distal local base level, basal dolerite and siliceous clasts overlain by poorly-consolidated quartz granule sandstone (TQam).
- **Jdt** — In situ Jurassic dolerite or deposits of transported dolerite masses of uncertain Cenozoic age (Jdt).

CENOZOIC — TERTIARY

- **Ts** — Sandstone and clay, may include residual clay and Quaternary deposits (Ts).
- **Tfe** — Undifferentiated sedimentary deposits, ferricrete and basalt (T). Ferricrete (Tf). Laterite developed on Tertiary strata (Tfe). Laterite derived from Tertiary basalt (Tfib).
- **Tfid** — Laterite derived from dolerite (Tfid).
- **Tfol** — Lower part of ferruginous or aluminous lateritic profile beneath upper cemented zone (Tfol).
- **Tfie** — Lower remnants of lateritic profile grading down to very weathered rock, lacks silica stone and generally lacks substantial occurrences of ferricrete, commonly developed over dolerite (Tfie).
- **Tb / Tbr** — Basalt (Tb), transitional olivine basalt (Tbr).
- **Tb** — Basalt (Tb).
- **Tcds** — Moderately consolidated alluvial conglomerate, dominantly of cobble or pebble-grade, clasts dominantly of dolerite and well-rounded quartzite and quartz and subordinate basalt, most beds dominated by dolerite clasts, some beds dominated by siliceous clasts (Tcds).
- **Tbl** — Limburgite (Tbl).
- **Tsqm** — Sub-basalt silicastone (Tsqm).
- **Tsqab** — Poorly consolidated quartz-rich, fine-grained to granule grade sandstone with some siliceous pebbles (Tsqab).
- **Tbb** — Basalt (Tb), basanite (Tbb).
- **Tcdt** — Sub-basalt silicastone (Tsqm).
- **Tsqm** — Dominantly moderately consolidated heterogeneous cobble-grade conglomerate with basalt clasts and in some areas subordinate sandstone, basalt flows and possible agglomerate, basalt or dolerite form the dominant clast type with subordinate sedimentary rock clasts, occurs in or above Nothofagidites asperus Zone (Tcdt).
- **Tcdl** — Poorly consolidated clay, silt and clayey labile sand with rare gravel and lignite; some iron oxide-cemented layers and concretions; some leaf fossils (Tsa). Tsa unit mudstone or sandstone strongly indurated, strongly cemented or thermally altered (Tsab).
- **Tfbd** — Moderately-consolidated dolerite conglomerate dominantly of cobble grade with subordinate pebble or boulder grade clasts, some sandstone and rare siltstone (Tcdl).
- **Tcdl** — Bauxite profile developed on pre-Tertiary rocks and overlain by Paleogene rocks (Tfba).

Erosional surface.

MESOZOIC

TRIASSIC — UPPER PARMEENER SUPERGROUP

- **Rvcl** — Dominantly lithic sandstone with minor mudstone and coal (Rvcl).
- **Rvq** — Quartz sandstone, in some areas interbedded with quartz-rich lithic sandstone and mudstone, and generally part of a poorly exposed or condensed interval of quartz-rich lithic sandstone and mudstone such that differentiation of Rvcq and Rvvq type units has not been made (Rvq).
- **Rvvl** — Interbedded yellow brown or grey carbonaceous siltstone, mudstone and thin to thick-bedded quartz-rich lithic arkosic sandstone (Rvvl).
- **Rvq** — Quartz sandstone, in some areas interbedded with quartz-rich lithic sandstone and mudstone.
- **Rvvp** — Lenticular variable medium- to coarse-grained sandstone and quartz granule sandstone (Rvvp).
  Rv = Rvcl + Rvq + Rvvl + Rvvq + Rvvp
- **Rqc** — Freshwater predominantly cross-bedded quartzose to feldspathic sandstone commonly with overturned cross-bedding and subordinate micaceous siltstone (Rqc).
- **Rp** — Fine-grained slightly feldspathic quartz sandstone, micaceous shale and minor carbonaceous mudstone (correlate of Jackey Formation) (Rp).

PERMIAN — LOWER PARMEENER SUPERGROUP

- **Pvp** — Undifferentiated glacio-marine mudstone, siltstone and poorly-sorted sandstone, uncommon marine fossils (Pu).
- **Pupp** — Predominantly poorly-sorted fissile and non-fissile mudstone with few dropstones and rare thin sandstone beds, coarser-grained beds profusely bioturbated above Pupp unit, unfossiliferous except for rare Foraminifera (Pup).
- **Pupq** — Pebbly sandstone (possible correlate of Palmer Sandstone) (Pupp).
- **Pups** — Pebbly feldspathic sandstone unit (possible correlate of Garcia Sandstone) (Pupq).
- **Pupm** — Predominantly grey and brown weathering mudstone with few small lonestones, subordinate micaceous siltstone and poorly-sorted pebbly sandstone intervals, fossiliferous beds at places (Pupm).
- **Pfs** — Dominantly well-sorted quartz sandstone, usually cross-bedded and commonly with interbedded and interlaminated carbonaceous shale minor thin basal conglomerate lenses and bioturbated sandstone at top (correlate of Liffey Group and Aberfoyle Formation) (Pfs).
- **Pfb** — Dominantly mudstone and siltstone, upper interval with basal fossiliferous limestone and alternating mudstone, siltstone and conglomerate beds, lower interval predominantly of grey to black mudstone with some lonestones and subordinate sandstone and conglomerate beds, some fossils (Pfb).

Lymingtonian Stage — ? — ? — Bernacchian Stage — Tamarian Stage — REKUNIAN SERIES

Angular unconformity.

ORDOVICIAN? - SILURIAN - EARLY DEVONIAN

- **Odqm** — Quartzwacke turbidite sequence of interbedded sandstone, siltstone and mudstone with sandstone dominant, contact metamorphosed (Odqm).

IGNEOUS ROCKS

CENOZOIC — TERTIARY

- **Tb** — Basalt (Tb), limburgite (Tbl), basanite (Tbb), transitional olivine basalt (Tbr), olivine tholeiite (Tbt).

MESOZOIC — JURASSIC

- **Jd** — Dolerite (Jd), with orthopyroxene (Jdto), dolerite inferred beneath soil or Cenozoic deposits (Jds). Dolerite of grainsize 0–0.7mm (Jdvf); 0.7–1.5mm (Jdf); 1.5–3mm (Jdm); >3mm (Jdc); >6mm (Jdvc) indicated; transitional fine- to medium-grained dolerite (Jdfm). In situ Jurassic dolerite or deposits of transported dolerite masses of uncertain Cenozoic age (Jdt).
- **Jdw** — Predominantly deeply-weathered dolerite (Jdw).

PALEOZOIC — DEVONIAN

- **Dgre** — Equigranular, medium- to coarse-grained biotite-hornblende granodiorite (Dgre).

Geological boundary – position accurate or approximate.
Geological boundary – position inferred.
Fault – position accurate or approximate.
Fault – position inferred.
Fault – concealed.
Fault – normal – position accurate or approximate.
Fault – normal – inferred.
Fault – normal – concealed.
Slope break.
Scarp.
Lithological trend line.
Lineament visible on aerial photographs.
Magnetic gradient or lineament (direction towards lower values indicated).
Lineament visible in airborne magnetic data.
(white line) Limit of mapping of sub-unit within undifferentiated rock unit ('Colour boundary')

Strike and dip of bedding – right way up.
Trend and plunge of lineation of unspecified type.
Strike of dominant joint set, vertical.
Strike of outcrop-scale fault of unspecified relative age, downthrown side indicated.
Trend of dyke or vein, rock type or mineral specified by RCODE in Point Attribute Table.
Notable small outcrop with rock unit indicated.
Notable small float or lag occurrence, with rock unit indicated.
Field station for adjacent readings on the map.
Mineral deposit location – hardrock
Construction materials location
} Data derived from Mineral Resources Tasmania DEPOSITS data base. Data point position has not been verified in every case.

Compiled by S.M. Forsyth and D.B. Seymour 2007 from the following sources (see responsibility diagram):

A LONGMAN, M.J., MATTHEWS, W.L. and ROWE, S.M. 1964. Geological Atlas 1:63 360 series, sheet 39 (B315S) Launceston. (Primarily original 1:36 680 compilation sheets).

B BLAKE, F. 1959. Geological Atlas 1:63 360 series, sheet 47 (B314N) Longford.

C MATTHEWS, W.L. 1979. Geology map 1:100 000. Longford Basin Geology. Department of Mines Tasmania.

D J.L. Everard. Original mapping 2005.

E S.M. Forsyth. Original mapping 2006.

F S.M. Forsyth. Aerial photo interpretation 2006.

G S.M. Forsyth. Geological observations along public roads 2006.

Other sources:

MATTHEWS, W.L. 1983. Geology and Groundwater of the Longford Tertiary basin. Geological Survey of Tasmania Bulletin 59.

F. Blake, M.J. Longman and W.L. Matthews. Original field data plotted on aerial photographs.

J.L. Everard. Geochemical basalt classificaton.

RESPONSIBILITY DIAGRAM

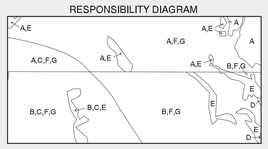

LOCATION DIAGRAM

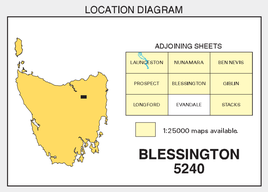

REFERENCE THIS MAP AS:

LONGMAN, M.J., MATTHEWS, W.L., BLAKE, F., FORSYTH, S.M. (compiler), SEYMOUR, D.B. (compiler) and EVERARD, J.L. 2007. Digital Geological Atlas 1:25 000 series, sheet 5240 Blessington. Mineral Resources Tasmania.

Base data from the LIST, Copyright State of Tasmania.

Map produced by the Data Management Branch of Mineral Resources Tasmania using G.I.S. software.

AGD66 - AMG Zone 55. Contour Interval: 20 metres.

While every care has been taken in the preparation of this data, no warranty is given as to the correctness of the information and no liability is accepted for any statement or opinion or for any error or omission. No reader should act or fail to act on the basis of any material contained herein. Readers should consult professional advisers. As a result the Crown in Right of the State of Tasmania and its employees, contractors and agents expressly disclaim all and any liability (including all liability from or attributable to any negligent or wrongful act or omission) to any persons whatsoever in respect of anything done or omitted to be done by any such person in reliance whether in whole or in part upon any of the material in this data.
Crown copyright reserved.

Plotfile for this map generated from digital data as at: 07-SEP-2007

WARNING: INKS ARE LIGHT SENSITIVE