Department of State Growth
MINERAL RESOURCES TASMANIA

DIGITAL GEOLOGICAL ATLAS 1:25 000 SCALE SERIES
BLESSINGTON, SHEET 5240

BLESSINGTON

Scale 1:25 000

0 500 1000 1500 2000 2500m

Tasmanian Government

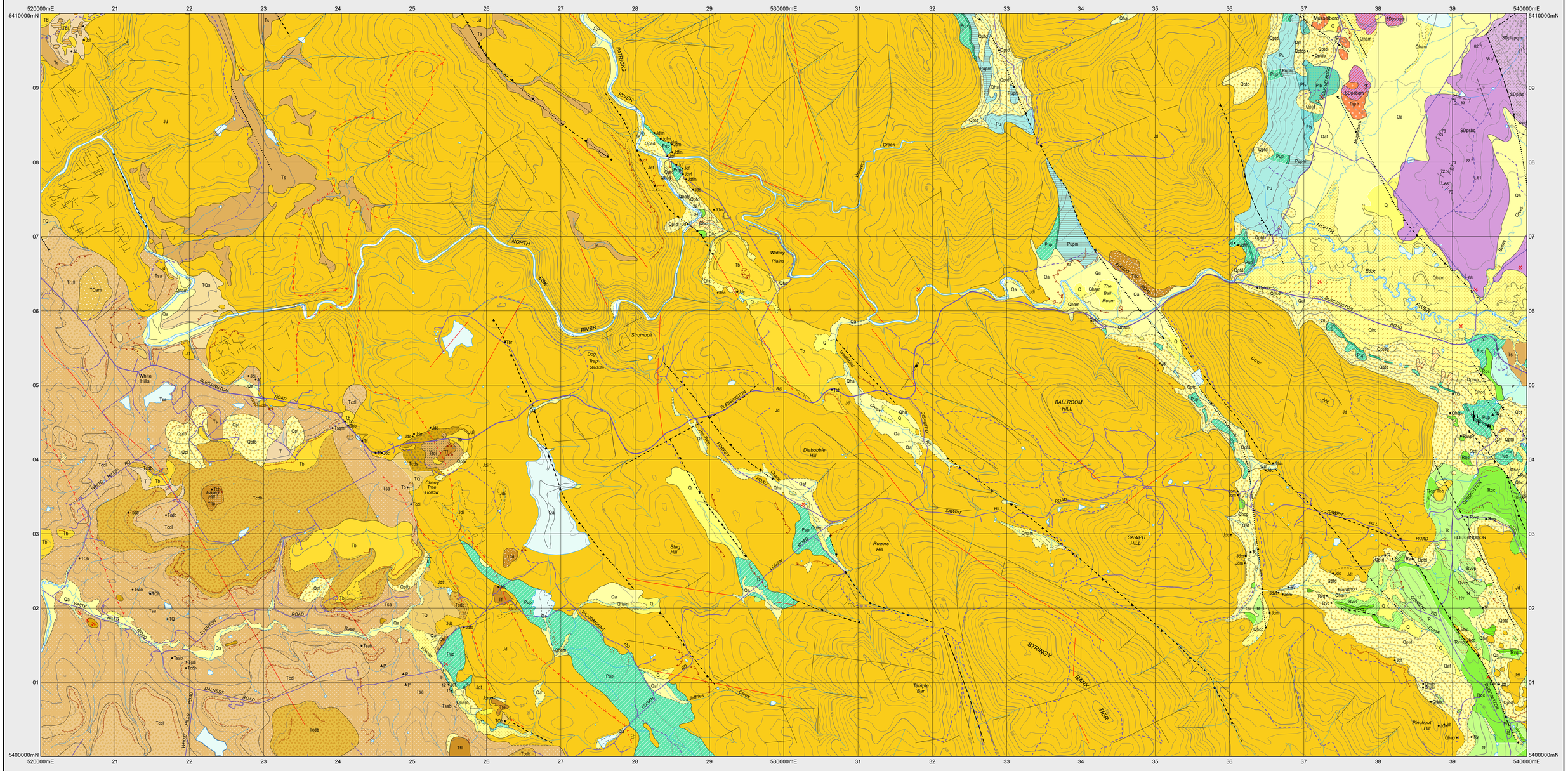

CENOZOIC

QUATERNARY

HOLOCENE

- **Qhcf** — *Undifferentiated Cenozoic sediments (TQ). Undifferentiated Quaternary sediments (Q). Recent landslide deposit (Qhcf).*
- **Qn** — *Pisolitic ironstone gravel, cemented in places, of lag alluvial and colluvial origin (Qn).*
- **Qha** — *Alluvial gravel, sand and clay, generally peaty clay with small weathered dolerite blocks and granules and magnetic pisoliths in dolerite areas, sand and clay abundant quartzite pebbles along parts of the North Esk River (Qa), alluvial fans (Qaf). Undifferentiated swamp, marsh and alluvial deposits (Qha).*
  - **Qhab** — *Marsh and swamp deposits (Qhab).*
- **Qa**
  - **Qham** — *Holocene alluvial deposits, alluvial and marsh deposits of modern flood plains - gravel, sand, silt and clay (Qham), - alluvial gravel deposits (Qhag).*
  - **Qhagt** — *Alluvial gravel forming low terraces (Qhagt).*
  - **Qpad** — *Alluvial terrace deposits of cobbles and boulders of dolerite (Qpad).*
  - **Qatd** — *Undifferentiated erosion terrace cut in Jurassic dolerite or alluvial deposit of large dolerite boulders (Qatd).*
- **Qhc** — *Colluvium (Qhc), clayey gravel derived from dolerite (Qhcd), sandy, derived from Upper Parmeener rocks (Qhcp).*
- **Qf** — *Ferricrete of probable Quaternary age (Qf).*

PLEISTOCENE

- **Q**
  - **Qpt** — *Talus and remobilised talus deposits (Qpt), talus predominantly of Tertiary ferricrete fragments (Qptx), of basalt (Qptb), predominantly of large dolerite boulders and in places subordinate Parmeener rocks (Qptd), of predominantly Upper Parmeener sandstone and sand (Qptp), of dolerite and subordinate Upper Parmeener rocks (Qptup), of dolerite and subordinate Upper Parmeener quartz sandstone (Qptdq), dominantly of Lower Parmeener rocks (Qptpl) and dominantly of Lower Parmeener rocks and dolerite (Qptdp).*
- **TQ**
  - **TQh** — *Undifferentiated gravel deposits, clasts generally of basalt, dolerite and siliceous rocks, may include late Cenozoic alluvial terrace and slope deposits and exhumed Tertiary conglomerate beds (TQh).*
  - **TQa** — *Late Cenozoic terrace deposits of loose to poorly consolidated or cemented, upward fining, cobbles, pebbles, sand, silt and clay, generally includes clasts of dolerite, siliceous rocks, quartz and ferruginous pisoliths (TQa).*
  - **TQam** — *Late Cenozoic alluvial terrace deposit approximately 100m above distal local base level, basal dolerite and siliceous clasts overlain by poorly-consolidated quartz granule sandstone (TQam).*
  - **Jdt** — *In situ Jurassic dolerite or deposits of transported dolerite masses of uncertain Cenozoic age (Jdt).*

PALEOGENE - NEOGENE

- **Ts** — *Sandstone and clay, may include residual clay and Quaternary deposits (Ts).*
- **Tf**
  - **Tftb** — *Undifferentiated sedimentary deposits, ferricrete and basalt (T). Ferricrete (Tf). Laterite developed on Paleogene - Neogene strata (Tftl). Laterite derived from Paleogene - Neogene basalt (Tftb).*
  - **Tftd** — *Laterite derived from dolerite (Tftd).*
  - **Tfol** — *Lower part of ferruginous or aluminous lateritic profile beneath upper cemented zone (Tfol).*
  - **Tfe** — *Lower remnants of lateritic profile grading down to very weathered rock, lacks silica stone and generally lacks substantial occurrences of ferricrete, commonly developed over dolerite (Tfe).*
- **Tb** — *Basalt (Tb), transitional olivine basalt (Tbr).*
  - **Tbr**
- **Tb** — *Basalt (Tb).*
- **T**
  - **Tcds** — *Moderately consolidated alluvial conglomerate, dominantly of cobble or pebble-grade, clasts dominantly of dolerite and well-rounded quartzite and quartz and subordinate basalt, most beds dominated by dolerite clasts, some beds dominated by siliceous clasts (Tcds).*
  - **Tbl** — *Limburgite (Tbl).*
  - **Tsqm** — *Sub-basalt silicastone (Tsqm).*
  - **Tsaqb** — *Poorly consolidated quartz-rich, fine-grained to granule grade sandstone with some siliceous pebbles (Tsaqb).*
- **Tcdl**
  - **Tcdb** — *Basalt (Tb), inferred basalt beneath soil or Cenzoic deposits (Tbl), basanite (Tbb).*
  - **Tb**
  - **Tsqm** — *Sub-basalt silicastone (Tsqm).*
  - **Tcdb** — *Dominantly moderately consolidated heterogeneous cobble-grade conglomerate with basalt clasts and in some areas subordinate sandstone, basalt flows and possible agglomerate, basalt or dolerite form the dominant clast type with subordinate sedimentary rock clasts, occurs in or above Nothofagidites asperus Zone (Tcdb).*
- **Tsa** — *Poorly consolidated clay, silt and clayey labile sand with rare gravel and lignite; some iron oxide-cemented layers and concretions; some leaf fossils (Tsa). Tsa unit mudstone or sandstone strongly indurated, strongly cemented or thermally altered (Tsab).*
- **Tf**
  - **Tfba** — *Moderately-consolidated dolerite conglomerate dominantly of cobble grade with subordinate pebble or boulder grade clasts, some sandstone and rare siltstone (Tcdl).*
  - **Tcdl** — *Bauxite profile developed on pre-Paleogene rocks and overlain by Paleogene rocks (Tfba).*

Erosional surface.

PALEOZOIC

MESOZOIC

TRIASSIC

- **R** (UPPER PARMEENER SUPERGROUP)
  - **Rvcl** — *Undifferentiated Upper Parmeener Supergroup rocks (R). Undifferentiated volcaniclastic, quartz-rich lithic and quartzose sandstone, siltstone, mudstone, carbonaceous beds and coal seams (Rvu).*
  - **Rvq** — *Dominantly lithic sandstone with minor mudstone and coal (Rvcl).*
  - **Rv**
    - **Rvq** — *Quartz sandstone, in some areas interbedded with quartz-rich lithic sandstone and mudstone, and generally part of a poorly exposed or condensed interval of quartz-rich lithic sandstone and mudstone such that differentiation of Rvcq and Rvvq type units has not been made (Rvq).*
    - **Rvvl** — *Interbedded yellow brown or grey carbonaceous siltstone, mudstone and thin to thick-bedded quartz-rich lithic arkosic sandstone (Rvvl).*
    - **Rvq** — *Quartz sandstone, in some areas interbedded with quartz-rich lithic sandstone and mudstone.*
    - **Rvvp** — *Lenticular variable medium- to coarse-grained sandstone and quartz granule sandstone (Rvvp). Rv = Rvcl + Rvq + Rvvl + Rvvp + Rvvp*
  - **Rqc** — *Freshwater predominantly cross-bedded quartzose to feldspathic sandstone commonly with overturned cross-bedding and subordinate micaceous siltstone (Rqc).*

PERMIAN

- **P**
  - **Pcj** — *Fine-grained slightly feldspathic quartz sandstone, micaceous shale and minor carbonaceous mudstone (correlate of Jackey Formation) (Pcj).*
  - **Pu**
    - **Pup** — *Undifferentiated Permo-Carboniferous sediments (P). Undifferentiated glacio-marine mudstone, siltstone and poorly-sorted sandstone, uncommon marine fossils (Pu). Predominantly poorly-sorted fissile and non-fissile mudstone with few dropstones and rare thin sandstone beds, coarser-grained beds profusely bioturbated above Pupp unit, unfossiliferous except for rare Foraminifera (Pup).*
    - **Pupp** — *Pebbly sandstone (possible correlate of Palmer Sandstone) (Pupp).*
    - **Pups** — *Pebbly feldspathic sandstone unit (possible correlate of Garcia Sandstone) (Pups).*
    - **Pupm** — *Predominantly grey and brown weathering mudstone with few small lonestones, subordinate micaceous siltstone and poorly-sorted pebbly sandstone intervals, fossiliferous beds at places (Pupm).*
  - **Pfs** — *Dominantly well-sorted quartz sandstone, usually cross-bedded and commonly with interbedded and interlaminated carbonaceous shale minor thin basal conglomerate lenses and bioturbated sandstone at top (correlate of Liffey Group and Aberfoyle Formation) (Pfs).*
  - **Pib** — *Dominantly mudstone and siltstone, upper interval with basal fossiliferous limestone and alternating mudstone, siltstone and conglomerate beds, lower interval predominantly of grey to black mudstone with some lonestones and subordinate sandstone and conglomerate beds, some fossils (Pib).*

Angular unconformity.

- LOWER PARMEENER SUPERGROUP — REKUNAN SERIES
  - Lymingtonian Stage
  - ? — ? Bernacchian Stage
  - Tamarian Stage

SILURIAN(?) - DEVONIAN

LUDLOW(?) - LOWER DEVONIAN

- **SDp** (PANAMA GROUP, MATHINNA SUPERGROUP)
  - **SDpsbqm** — *Dominantly micaceous quartz-rich coarse- to very coarse-grained sandstone with minor interbedded siltstone (SDpsbq), contact metamorphosed by granitic intrusion (SDpsbqm).*
  - **SDpsbq** — *(SDpsbq, SDpsbqm - possible correlates of Sideling Sandstone).*
  - **SDpla** — *Thin-bedded siltstone, with interbedded fine-grained quartz-rich sandstone increasing towards top (SDpla), contact metamorphosed by granitic intrusion (SDplam).*
  - **SDplam**
    - **SDplaq** — *Medium- to fine-grained turbiditic quartz-rich sandstone (SDplaq).*
    - **SDplapqm** — *Interbedded thin-bedded siltstone and fine-grained quartz-rich sandstone, contact metamorphosed by granitic intrusion (SDplapqm).*

(SDpla, SDplam, SDplaq, SDplapqm - possible correlates of Lone Star Siltstone).

IGNEOUS ROCKS

CENOZOIC — PALEOGENE - NEOGENE

- **Tb** — *Basalt (Tb), limburgite (Tbl), basanite (Tbb), transitional olivine basalt (Tbr), olivine tholeiite (Tbt), inferred basalt beneath soil or Cenozoic deposits (Tb). Basanite (Tbb) intrusion at 538 812mE, 5 403 473mN dated at 36.8±0.2Ma (Ar - Ar dating).*

MESOZOIC — JURASSIC

- **Jd**
  - **Jdv** — *Dolerite (Jd), with orthopyroxene (Jdfo). dolerite inferred beneath soil or Cenozoic deposits (Jdt). Dolerite of grainsize 0-0.7mm (Jdvf); 0.7-1.5mm (Jdf); 1.5-3mm (Jdm); >3mm (Jdc); >6mm (Jdvc) indicated; transitional fine- to medium-grained dolerite (Jdfm). In situ Jurassic dolerite or deposits of transported dolerite masses of uncertain Cenozoic age (Jdt).*
  - *Predominantly deeply-weathered dolerite (Jdw).*

PALEOZOIC — DEVONIAN, MIDDLE DEVONIAN

SCOTTSDALE BATHOLITH

- **Dgre** — *Medium- to coarse-grained, equigranular, biotite-hornblende granodiorite (Dgre) (Diddleum Granodiorite; I-type).*

CONTACTS

- *Geological contact.*
- *Geological contact - inferred.*
- *Metamorphic contact.*
- *Limit of mapping of sub-unit within undifferentiated rock unit.*
- *Limit of detailed mapping.*

FAULTS

- *Fault.*
- *Fault - inferred.*
- *Fault - concealed.*
- *Normal fault (downthrown side indicated).*
- *Normal fault (downthrown side indicated) - inferred.*
- *Normal fault (downthrown side indicated) - concealed.*
- *Thrust fault (teeth on upper plate).*

LINEARS

- *Axial surface trace of major antiform.*
- *Scarp.*
- *Slope break.*
- *Lineament - visible on aerial photographs.*
- *Lineament - visible in magnetic data.*
- *Magnetic gradient or lineament (direction towards lower values indicated).*
- *Lithological trend line, including bedding trace interpreted from aerial photographs.*

- *Strike and dip of bedding - right way up; overturned; facing unknown.*
- *Trend and plunge of lineation of unspecified type.*
- *Stike of dominant joint set, vertical.*
- *Strike of outcrop-scale fault of unspecified relative age, downthrown side indicated.*
- *Trend and plunge of kink-fold hinge line, with dip and dip direction of axial surface, and sense of displacement viewed down-plunge, sinstral.*
- *Notable small outcrop with rock unit indicated.*
- *Notable small float or lag occurrence with rock unit indicated.*
- *Mineral deposit location - alluvial/tailings.*
- *Construction material/industrial mineral/gemstone location.*

SOURCE DIAGRAM

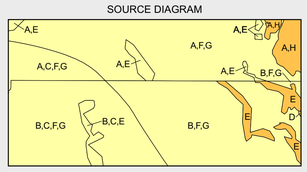

- Highly detailed (eg. more detailed than 1:25 000 scale mapping).
- Detailed systematic (eg.1:25 000 map or equivalent detail).
- Regional systematic (eg.1:50 000, 1:63 360 map or equivalent detail).
- Regional mapping less detailed than 1:63 360 map or equivalent (all other scales).
- Reconnaissance mapping with sparse ground traverses.
- Remote sensing and/or geophysical interpretation with limited or no ground information.

Compiled by S.M. Forsyth, B.Sc. and D.B. Seymour, B.Sc.(Hons), Ph.D., 2007 from the following sources (see source diagram):

A LONGMAN, M.J., MATTHEWS, W.L and ROWE, S.M. 1964. Geological Atlas 1:63 360 Series. Sheet 39 (8315S), Launceston. Tasmania Department of Mines with additional information from LONGMAN, M.J. 1966. Geological Atlas 1:63 360 Series. Zone 7 Sheet 39 (8315S), Launceston. Explanatory Report Geological Survey Tasmania and original 1:36 680 compilation sheets and associated air photos.

B BLAKE, F. 1959. Geological Atlas 1:63 360 series, sheet 47 (8314N) Longford. Department of Mines Tasmania with additional information from associated air photos annotated with field observations.

C MATTHEWS, W.L. 1979. Geology map 1:100 000. Longford Basin Geology. Department of Mines Tasmania with additional information from MATTHEWS, W.L. 1983. Geology and Groundwater of the Longford Tertiary basin. Geological Survey of Tasmania Bulletin 59.

D J.L. Everard. Original mapping 2005.

E S.M. Forsyth. Original mapping 2006.

F S.M. Forsyth. Aerial photo interpretation 2006.

G S.M. Forsyth. Geological observations along public roads 2006.

Updated by:

H D.C. Green, 2011. 1:25 000 scale geological mapping and interpretation of airborne geophysical data as part of the TasExplore Project.

REFERENCE THIS MAP AS:

LONGMAN, M.J., MATTHEWS, W.L., BLAKE, F., FORSYTH, S.M. (compiler), SEYMOUR, D.B. (compiler) and EVERARD, J.L. 2011. Digital Geological Atlas 1:25 000 Scale Series. Sheet 5240 Blessington. Mineral Resources Tasmania.

Base data from the LIST, Copyright State of Tasmania.

Map produced by Spatial Information Services, Mineral Resources Tasmania.

Website: www.mrt.tas.gov.au

GDA94 - MGA Zone 55. Contour Interval: 20 metres.

While every care has been taken in the preparation of this data, no warranty is given as to the correctness of the information and no liability is accepted for any statement or opinion or for any error or omission. No reader should act or fail to act on the basis of any material contained herein. Readers should consult professional advisers. As a result the Crown in Right of the State of Tasmania and its employees, contractors and agents expressly disclaim all and any liability (including all liability from or attributable to any negligent or wrongful act or omission) to any persons whatsoever in respect of anything done or omitted to be done by any such person in reliance whether in whole or in part upon any of the material in this data. Crown copyright reserved.

LOCATION DIAGRAM

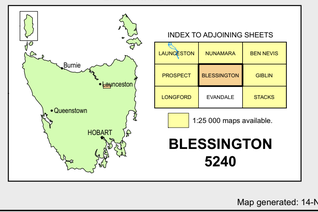

INDEX TO ADJOINING SHEETS

LAUNCESTON	NUNAMARA	BEN NEVIS
PROSPECT	BLESSINGTON	GIBLIN
LONGFORD	EVANDALE	STACKS

1:25 000 maps available.

BLESSINGTON
5240

Map generated: 14-NOV-2023

WARNING: INKS ARE LIGHT SENSITIVE.