063001

BASS, OTWAY AND GIPPSLAND BASIN MARINE SEISMIC COVERAGE TO 1976

Hematite Petroleum Pty. Ltd.

TPR
OR-028

LIST OF MAPS

1.	The Bass Basin	Sheet II
2.	The Otway Basin	Sheet II
3.	The Otway Basin	Sheet III
4.	Stokes or K54-4	
5.	Wickham or J54-16	
6.	Hunter or K55-1	
7.	Cape Barren or K55-3	
8.	Parkinson or K55-4	
9.	King or J55-13	
10.	Bass or J55-14	
11.	Flinders or J55-15	
12.	Tasman or J55-16	
13.	Shot Point Map	Sheet 7020
14.	Shot Point Map	Sheet 7021
15.	Shot Point Map	Sheet 7120
16.	Shot Point Map	Sheet 7121
17.	Shot Point Map	Sheet 7219
18.	Shot Point Map	Sheet 7220
19.	Shot Point Map	Sheet 7319
20.	Shot Point Map	Sheet 7320
21.	Shot Point Map	Sheet 7418
22.	Shot Point Map	Sheet 7419
23.	Shot Point Map	Sheet 7420
24.	Shot Point Map	Sheet 7518
25.	Shot Point Map	Sheet 7519
26.	Shot Point Map	Sheet 7520
27.	Bass Basin	Sheet 7817
28.	Bass Basin	Sheet 7818
29.	Bass Basin	Sheet 7819
30.	Bass Basin	Sheet 7917
31.	Bass Basin	Sheet 7918
32.	Bass Basin	Sheet 7919
33.	Bass Basin	Sheet 8016
34.	Bass Basin	Sheet 8017
35.	Bass Basin	Sheet 8018
36.	Bass Basin	Sheet 8116
37.	Bass Basin	Sheet 8117
38.	Bass Basin	Sheet 8118
39.		Sheet 8216
40.		Sheet 8217
41.		Sheet 8218
42.		Sheet 8316
43.		Sheet 8317

PEP 40

PEP 36

PEP 39

VICTORIA
TASMANIA

WILSONS PROMONTORY

EAST MONCOEUR
WEST MONCOEUR

HOGAN GP

CURTIS GP

KENT GP

ESSO-HAEMATITE FARM-IN BOUNDARY

KING ISLAND

FLINDERS ISLAND

THREE HUMMOCK ISLAND

HUNTER ISLAND

ROBBINS ISLAND

TASMANIA

EL 1/60

EL 1/60

East King Island seismic survey

MAP INDEX



ESSO EXPLORATION AUSTRALIA INC., SYDNEY, NEW SOUTH WALES

THE BASS BASIN

VICTORIA - TASMANIA

Scale 1:250,000

0 4 8 12
MILES

063003

AUTHOR:

DRAFTED BY A.F STRAHAN

TO ACCOMPANY REPORT AUST.

REVISED

SHEET II

PLATE

CR-028

141° 00'
30'
142° 00'
30'
143° 00'
38° 00'
30'
39° 00'
30'
40° 00'
400,000
440,000
480,000
520,000
560,000
1,280,000
1,240,000
1,200,000
1,160,000
1,120,000
1,080,000

V I C T O R I A

SOUTH AUSTRALIA
VICTORIA

TASMANIA

Nelsons Bore
Heywood-10
Kongerton-5
Mortlake-1
Glenormiston-2
F.B.H. Eumeralla-1 T.D. 10308'
F.B.H. Pretty Hill-1 T.D. 8129'
Terang-1
Yangery-1
Borthwicks-1
Portland-2
Portland-3
PORTLAND
Panmure-2
Ecklin-3
Belfast-4
Wangoom-2
WARRNAMBOOL
Wangoom-6
Mepunga-7
Loang-3
Bracknell-1&2
Nirranda-3
Mepunga-10
Timboon-5
Nirranda-6
F.B.H. Port Campbell-4 T.D. 8520'
F.B.H. Port Campbell-3 T.D. 5530'
F.B.H. Flaxmans-1 T.D. 11,528'
F.B.H. Port Campbell-1 T.D. 5965'
F.B.H. Port Campbell-2 T.D. 8846'
Narrawatbrk-2
SHELL Peterelia
PEP 27 (part)
PEP 40 Hoemotitle
PEP 40 Hoemotitle
E.L. 1/60 Hoemotitle

MAP INDEX



LEGEND

ESSO EXPLORATION AUSTRALIA INC.

THE OTWAY BASIN

VICTORIA

5 cm

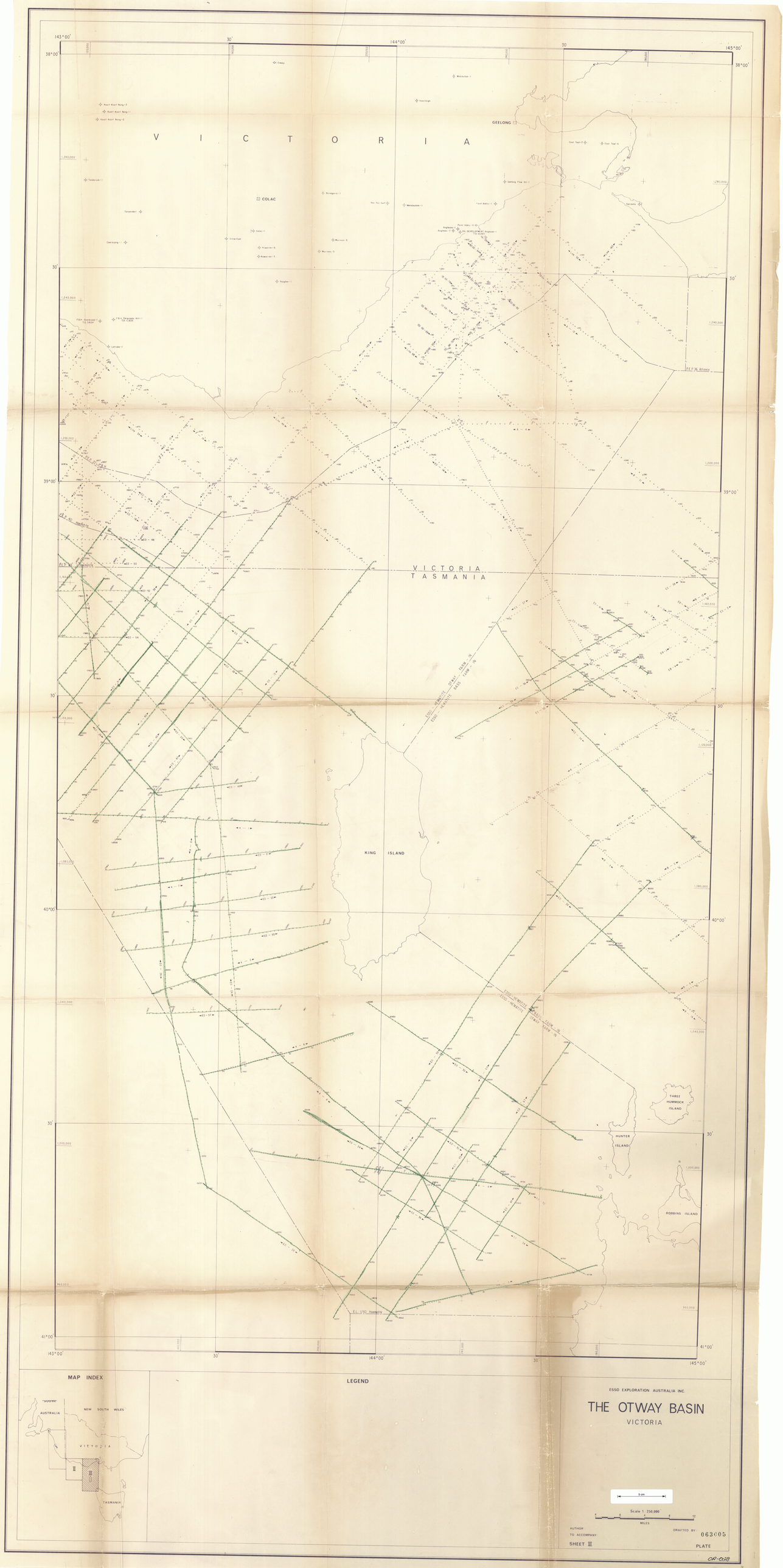
063004

Scale 1 : 250,000

4 0 4 8 12
MILES

AUTHOR:
DRAFTED BY:
TO ACCOMPANY:
SHEET II
PLATE

OR-028


143°00'
144°00'
145°00'
38°00'
39°00'
40°00'
41°00'
30'
VICTORIA
GEELONG
COLAC
KING ISLAND
THREE HUMMOCK ISLAND
HUNTER ISLAND
ROBBINS ISLAND
VICTORIA
TASMANIA
ESSO - HEMATITE OTWAY FARM - IN
ESSO - HEMATITE BASS FARM - IN
PEP 36 Alliance
EL 1/90 Hawkesbury
MAP INDEX
AUSTRALIA
NEW SOUTH WALES
VICTORIA
TASMANIA
LEGEND
ESSO EXPLORATION AUSTRALIA INC.
THE OTWAY BASIN
VICTORIA
Scale 1: 250,000
MILES
AUTHOR
TO ACCOMPANY
SHEET III
DRAFTED BY:
063005
PLATE

STOKES

1:250,000

142°30' 143°00' 143°30' 144°00'

40°00' 41°00'

E 658 027 949 180 N E 215 502 N 676 061

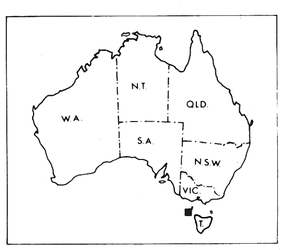
55	56	57	58	59	60	61	62	64	65	66	67	69	70				
127																	
199																216	
271																288	
343																360	
415																432	
487																504	
559																576	
631																648	
703																720	
775																792	
847	848	849	850	851	852	853	854	855	856	857	858	859	860	861	862	863	864

Cataraque Point · KING IS. · Surprise Point · Stokes Point · ESSO T.P.

HEMATITE PETROLEUM · MAGELLAN PETROLEUM

MILES 5 0 5 10 15

KILOMETRES 5 0 5 10 15 20 25



INDEX TO ADJOINING SHEETS

GRANT	WICKHAM	KING
	STOKES	HUNTER
		SMITHTON

Revised: December 1973

Compiled by the Exploration Drawing Office of Hematite Petroleum Pty. Ltd. in conformity with and as an extension to the topographic series prepared by the Royal Australian Survey Corps and the Division of National Mapping. This plan is drawn according to the zone numerical system and therefore disregards irregularly placed sheets.
Transverse Mercator Projection.

The five minute Graticular Sections are shown thus 1777
They are designated by:
1. The name of the Map Sheet 1:1,000,000 series.
2. The block number.
3. The Longitude and Latitude of the North West corner.
e.g. MELBOURNE 1777 Long. 148°00' E. Lat. 38°00' S.

Reference: Petroleum (Submerged Lands) Act 1967-68 of the Commonwealth of Australia.
Petroleum (Submerged Lands) Act 1967-68 of the State concerned.

LEGEND

- Oil
- Gas
- Oil & Gas
- Oil show
- Gas show
- Oil & Gas shows
- Drilling
- Dry hole (Abandoned)

Lines held by Tas. Mines Dept.

HEMATITE PETROLEUM PTY. LTD.

OTWAY BASIN

WATER DEPTH

063006

Interpretation by G. Hosking

Contours in feet below Sea Level

Date: June 1973

5 cm

STOKES or K54-4

OR-008

WICKHAM

ZONE 6 | ZONE 7

1:250,000

142°30′ 143°00′ 143°30′ 144°00′ 39°00′ 30′ 40°00′

2647 2648 2649 2650 2651 2652 2653 2654 2655 2656 2657 2658 2659 2660 2661 2662 2663 2664

2719 2736

2791 2808

2863 2880

2935 2952

3007 3024

3079 3095 3096

3151 3166 3167

3223 3238

3295 3310

3367 3382

3439 3440 3441 3442 3443 3444 3445 3446 3447 3448 3449 3450 3451 3452 3453 3454

E 540 092 70 626 N N 67 087 E 680 201

VICTORIA
TASMANIA

KING IS.

CURRIE

Prawn 1A

E. Harbinger

W. Harbinger

C. Wickham

New Year Islands

Whistler Point

Waterwitch Reef

Whelk Reef

HEMATITE PETROLEUM T3P

HEMATITE PETROLEUM T2P

MAGELLAN PETROLEUM T2T

MAGELLAN PETROLEUM T2P

HEMATITE T3

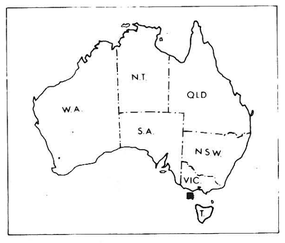
FROME BROKEN HILL VP10

Submarine telephone cable (Few miles drifting inboard)

MILES 5 0 5 10 15

KILOMETRES 5 0 5 10 15 20 25

ZONE 6 | ZONE 7



INDEX TO ADJOINING SHEETS

PORTLAND	COLAC	QUEENSCLIFF
GRANT	WICKHAM	KING
	STOKES	HUNTER

Compiled by the Exploration Drawing Office of Hematite Petroleum Pty. Ltd. in conformity with and as an extension to the topographic series prepared by the Royal Australian Survey Corps and the Division of National Mapping. This plan is drawn according to the zone numerical system and therefore disregards irregularly placed sheets. Transverse Mercator Projection.

The five minute Graticular Sections are shown thus 1777
They are designated by:
1. The name of the Map Sheet 1:1,000,000 series.
2. The block number.
3. The Longitude and Latitude of the North West corner.
e.g. MELBOURNE 1777 Long. 148°00′ E. Lat. 38°00′ S.

Reference: Petroleum (Submerged Lands) Act 1967 68 of the Commonwealth of Australia.
Petroleum (Submerged Lands) Act 1967 68 of the State concerned.

LEGEND

- Oil
- Gas
- Oil & Gas
- Oil show
- Gas show
- Oil & Gas shows
- Drilling
- Dry hole (Abandoned)

Lines held by Tas. Mines Dept.

HEMATITE PETROLEUM PTY. LTD.

OTWAY BASIN

WATER DEPTH

SEISMIC AND HYDROGRAPHIC CHART DATA

5 cm

Interpretation by E. Celisse

Contours in feet below Sea Level

Date : June 1973

063007

WICKHAM or J54-16

5

OR-028

Revised : December 1973

HUNTER

1:250,000

144°00′ 144°30′ 145°00′ 145°30′ 40°00′ 40°30′ 41°00′

1069 709 N — 216 898 E — N 1071 574 — 353 304 E

KING IS. — Bold Head — Brig Rocks — Reid Rock — Bell Reef — Black Pyramid — Albatross Is. — Mermaid Rock — THREE HUMMOCK IS. — North Black Rock — Cutter Rock — HUNTER IS. — Steep Is. — Nares Rock — Roller Shoal — Delius Is — Bird Is. — Brown Rocks — Trefoil Is. — Stack Is. — Henderson Islets — Murkay Is. — The Doughboys — Cape Grim — Valley Bay — Penguin Is. — Petrel Is. — Walker Is. — Kangaroo Is. — ROBBINS IS. — Short Is. — Cape Elie — Montagu Is. — Perkins Is. — Perkins Bay — Duck Bay — SMITHTON — North Point — Circular Head — STANLEY — Studland Bay — West Point — Clam 1

B A S S S T R A I T

T A S M A N I A

HEMATITE-ESSO BASS FARM-OUT — HEMATITE — HEMATITE T.5P — Submarine Telephone Cable — Line drilling embargo — HEMATITE PETROLEUM 7.5° — ESSO T.8P

73 | 3 | 4 | 5 | 6 | 7 | 8 | 9 | 10 | 11 | 12 | 13 | 14 | 15 | 16 | 17 | 18 | 90

145 | 162

217 | 234

289 | 298 | 299 | 300 | 306

361 | 369 | 378

433 | 440 | 444 | 450

505 | 515 | 517 | 522

577 | 584 | 590 | 591 | 594

649 | 656 | 665 | 666

721 | 728

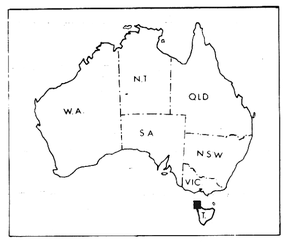
793 | 794 | 795 | 796 | 797 | 798 | 799

E 215 692 — N 948 257 N — N 950 233 — E 898 999

Scale 1:250,000

MILES 5 0 5 10 15

KILOMETRES 5 0 5 10 15 20 25



INDEX TO ADJOINING SHEETS

WICKHAM	KING	BASS
STOKES	HUNTER	WYNYARD
	SMITHTON	DEVONPORT

Compiled by the Exploration Drawing Office of Hematite Petroleum Pty. Ltd. in conformity with and as an extension to the topographic series prepared by the Royal Australian Survey Corps and the Division of National Mapping. This plan is drawn according to the zone numerical system and therefore disregards irregularly placed sheets. Transverse Mercator Projection.

The five minute Graticular Sections are shown thus 1777
They are designated by
1. The name of the Map Sheet 1:1,000,000 series.
2. The block number
3. The Longitude and Latitude of the North West corner.
e.g. MELBOURNE 1777 Long. 148°00′ E. Lat. 38°00′ S.

Reference: Petroleum (Submerged Lands) Act 1967-68 of the Commonwealth of Australia.
Petroleum (Submerged Lands) Act 1967-68 of the State concerned.

LEGEND

- Oil
- Gas
- Oil & Gas
- Oil show
- Gas show
- Oil & Gas shows
- Drilling
- Dry hole (Abandoned)

5 cm

HEMATITE PETROLEUM PTY. LTD.

063008

HUNTER or K55-1

6.

OR-028

OFFSHORE 21

CAPE BARREN

1:250,000

ZONE 7 | ZONE 8

147°00′ 30′ 148°00′ 148°30′ 40°00′ 30′ 41°00′

0037 0038 0039 0040 0041 0042 0043 0044 0045 0047 0053 0054
0109 0126 0181 0198 0253 0270 0325 0397 0414 0469 0486
0541 0558 0613 0630 0685 0702 0757 0774 0829 0830 0831 0834 0845 0846

HEMATITE T.4P
HEMATITE T.6P

Wybalena I.
Prime Seal I.
Low Islets
Chalky I.
FLINDERS ISLAND
East Kangaroo I.
Big Green I.
Great Dog I.
Mt. Chappell I.
Vansittart I.
Goose I.
Badger I.
Anderson I.
Tin Kettle I.
Long I.
Boxen I.
CAPE BARREN ISLAND
Night I.
Preservation I.
Forsyth I.
Passage I.
CLARKE I.
B A S S S T R A I T
B A N K S S T R A I T
Papanui Rk.
Forster I.
Swan I.
Waterhouse I.
Ninth I.
T A S M A N I A
Stony Head

HEMATITE-ESSO BASS FARM-OUT
HEMATITE-ESSO GIPPSLAND FARM-OUT
HEMATITE PETROLEUM T&P

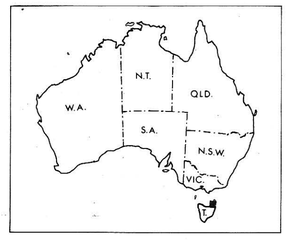
E 492 017
949 838 N
E 630 051
N 947 071

Scale 1:250,000

MILES 5 0 5 10 15

KILOMETRES 5 0 5 10 15 20 25

HEMATITE PETROLEUM PTY. LTD.



INDEX TO ADJOINING SHEETS

BASS	FLINDERS	TASMAN
WYNYARD	CAPE BARREN	
DEVONPORT	LAUNCESTON	

Compiled by the Exploration Drawing Office of Hematite Petroleum Pty. Ltd. in conformity with and as an extension to the topographic series prepared by the Royal Australian Survey Corps and the Division of National Mapping. This plan is drawn according to the zone numerical system and therefore disregards irregularly placed sheets.
Transverse Mercator Projection.

The five minute Graticular Sections are shown thus 1777
They are designated by:
1. The name of the Map Sheet 1:1,000,000 series.
2. The block number.
3. The Longitude and Latitude of the North West corner.
e.g. MELBOURNE 1777 Long. 148°00′ E. Lat. 38°00′ S.

Reference: Petroleum (Submerged Lands) Act 1967-68 of the Commonwealth of Australia.
Petroleum (Submerged Lands) Act 1967-68 of the State concerned.

LEGEND

- Oil
- Gas
- Oil & Gas
- Oil show
- Gas show
- Oil & Gas shows
- Drilling
- Dry hole (Abandoned)

C63009

CAPE BARREN or K55-3

5 cm

7.

OR-028

OFFSHORE 21

PARKINSON

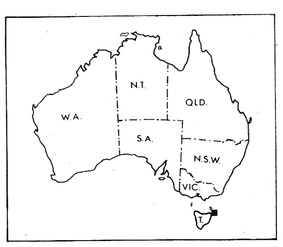
ZONE 7 | ZONE 8
148°30'
40°00'
149° 00'
30'
150° 00'
1:250,000
40°00'
N1071 281
306 606 E

HEMATITE PETROLEUM T.4P
HEMATITE PETROLEUM T.6P
T.9P MAGELLAN
HEMATITE PETROLEUM T.6P
TASMAN SEA
30'
30'
N068 529
946
1945 505 E
G69B-331
2045
922
2075
892
1407
1419
G69A-181
1449
1479
1481
862
1969
G69B-330
1999
2029
832
G69A-296
1852
870
802
G69B-329
1900
1930
772
1960
1968
742
169 946 E
N 947 071
307 683 E
N 949 838
41° 00'
41°00'
148°30'
ZONE 7 | ZONE 8
149° 00'
30'
150°00'

Scale 1: 250,000

MILES
5 0 5 10 15
5 0 5 10 15 20 25
KILOMETRES

HEMATITE PETROLEUM PTY. LTD.



INDEX
TO ADJOINING SHEETS

FLINDERS	TASMAN	
CAPE BARREN	PARKINSON	
LAUNCESTON		

Compiled by the Exploration Drawing Office of Hematite Petroleum Pty. Ltd. in conformity with and as an extension to the topographic series prepared by the Royal Australian Survey Corps and the Division of National Mapping. This plan is drawn according to the zone numerical system and therefore disregards irregularly placed sheets.
Transverse Mercator Projection.

The five minute Graticular Sections are shown thus 1777
They are designated by:
1. The name of the Map Sheet 1:1,000,000 series.
2. The block number.
3. The Longitude and Latitude of the North West corner.
e.g. MELBOURNE 1777 Long. 148°00'E. Lat. 38°00'S.

Reference: Petroleum (Submerged Lands) Act 1967-68 of the Commonwealth of Australia.
Petroleum (Submerged Lands) Act 1967-68 of the State concerned

LEGEND

- Oil Well
- Gas Well
- Oil & Gas Well
- Oil show
- Gas show
- Oil & Gas shows
- Drilling
- Dry hole (Abandoned)

5 cm

PARKINSON or K55·4

063010

OR·028·

8

OFFSHORE 21

KING

1:250,000

144°00′ 144°30′ 145°00′ 145°30′

39°00′ 30′ 40°00′

2593 2594 2595 2596 2597 2598 2599 2600 2601 2602 2603 2604 2605 2606 2607 2608 2609 2610

2665 2682

2737 2754

2809 2826

2881 2898

2953 2970

3025 3042

3098 3099 3114

3171 3186

3243 3258

3315 3330

3387 3388 3389 3390 3391 3392 3393 3394 3395 3396 3397 3398 3399 3400 3401 3402

BASS STRAIT

VICTORIA

TASMANIA

KING IS.

Lavinia Point

Councillor Is

Sea Elephant Rock

NARACOOPA

Telephone Cable

Submarine Cable

HEMATITE PETROLEUM / P6

HEMATITE PETROLEUM T3P

HEMATITE ESSO BASS FARM OUT

191 141 N

210 511 E

193 093 N

332 630 E

69 709 N

213 208 E

N 71 320

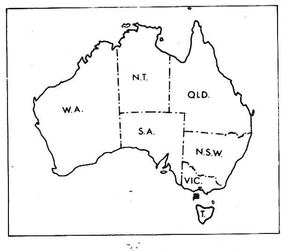
BASS 3

HEMATITE PETROLEUM T3P

Scale 1:250,000

MILES 5 0 5 10 15

KILOMETRES 5 0 5 10 15 20 25



INDEX TO ADJOINING SHEETS

COLAC	QUEENSCLIFF	WARRAGUL
WICKHAM	KING	BASS
STOKES	HUNTER	WYNYARD

Compiled by the Exploration Drawing Office of Hematite Petroleum Pty. Ltd. in conformity with and as an extension to the topographic series prepared by the Royal Australian Survey Corps and the Division of National Mapping. This plan is drawn according to the zone numerical system and therefore disregards irregularly placed sheets.
Transverse Mercator Projection.

The five minute Graticular Sections are shown thus 1777
They are designated by:
1. The name of the Map Sheet 1:1,000,000 series.
2. The block number.
3. The Longitude and Latitude of the North West corner.

e.g. MELBOURNE 1777 Long. 148°00′ E. Lat. 38°00′ S.

Reference: Petroleum (Submerged Lands) Act 1967-68 of the Commonwealth of Australia.
Petroleum (Submerged Lands) Act 1967-68 of the State concerned.

LEGEND

- Oil
- Gas
- Oil & Gas
- Oil show
- Gas show
- Oil & Gas shows
- Drilling
- Dry hole (Abandoned)

5 cm

HEMATITE PETROLEUM PTY. LTD.

KING or J55-13

063011

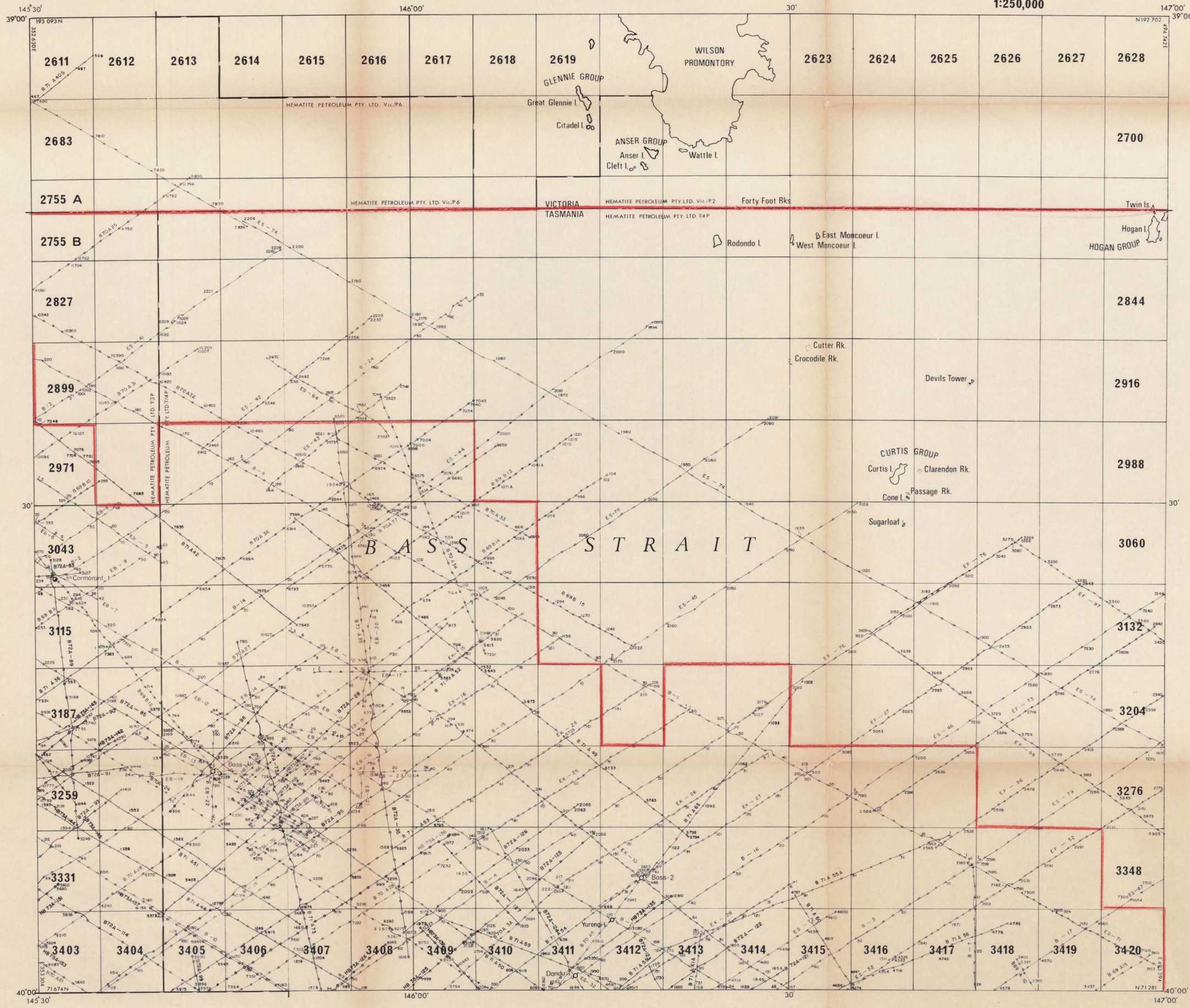
OR-008

OFFSHORE 21

9

BASS

1:250,000


145°30'
146°00'
30'
147°00'
39°00'
40°00'
193 093N
N192 702
352 630E
492 742E
71674N
N71281
2611
2612
2613
2614
2615
2616
2617
2618
2619
2623
2624
2625
2626
2627
2628
2683
2700
2755 A
2755 B
2827
2844
2899
2916
2971
2988
3043
3060
3115
3132
3187
3204
3259
3276
3331
3348
3403
3404
3405
3406
3407
3408
3409
3410
3411
3412
3413
3414
3415
3416
3417
3418
3419
3420
WILSON PROMONTORY
GLENNIE GROUP
Great Glennie I.
Citadel I.
ANSER GROUP
Anser I.
Cleft I.
Wattle I.
HEMATITE PETROLEUM PTY. LTD. Vic/P6
HEMATITE PETROLEUM PTY. LTD. Vic/P2
HEMATITE PETROLEUM PTY. LTD. T/4P
VICTORIA
TASMANIA
Forty Foot Rks.
Twin Is.
Hogan I.
HOGAN GROUP
Rodondo I.
East Moncoeur I.
West Moncoeur I.
Cutter Rk.
Crocodile Rk.
Devils Tower
CURTIS GROUP
Curtis I.
Clarendon Rk.
Passage Rk.
Cone I.
Sugarloaf
B A S S S T R A I T
Cormorant 1
Boss-1
Boss-2
Yurong-1
Dondu-1
HEMATITE PETROLEUM PTY. LTD. T/3P
HEMATITE PETROLEUM PTY. LTD. T/4P
B71A30
B71A35
B72A83
B72A85
B72A86
B72A87
B72A88
B72A89
B72A90
B72A91
B72A92
B72A93
B72A94
B72A95
B72A96
B72A99
B72A100
B72A101
B72A102
B72A103
B72A104
B72A105
B72A106
B72A107
B72A108
B72A109
B72A110
B72A111
B72A112
B72A113
B72A114
B72A115
B72A116
B72A117
B72A118
B72A119
B72A120
B72A121
B72A122
B72A123
B72A124
B72A125
B72A126
B72A127
B72A128
B72A129
B72A130
B72A131
B72A132
B72A133
B72A134
B72A135
B72A136
B72A137
B72A138

FLINDERS

ZONE 7 | ZONE 8

1:250,000

147°00′ 30′ 148°00′ 148°30′ 39°00′ 40°00′

192 702 N 489 717 E — N 189 992 E 338 500 — N 71 281 N E 493 394 — N 68 529 E 503 499

2629 2630 2631 2632 2633 2634 2635 2636 2637 2638 2639 2640 2641 2642 2643 2644 2645 2646

2701 2718

HOGAN GROUP

2790 A

2790 B

2845 2862

2917 2934

2989 3006

3061 3078

3133 3150

3205 3222

3277 3294

3349 3366

3421 3422 3423 3424 3425 3426 3427 3428 3429 3430 3438

Long Island
Seal Rk.
N.E. Islet
East Island

HEMATITE VIC/P2
HEMATITE T/4F

VICTORIA
TASMANIA

Mullet-I

Bluebone-I

B A S S S T R A I T

KENT GROUP
North Rks
Erith I.
Pulpit
N.E. Isle
Dover I.
Deal Island

HEMATITE-ESSO GIPPSLAND FARM-OUT
HEMATITE-ESSO KASS FARM-OUT

Judgment Rks.
S.W. Isle

Wright Rk.
Endeavour Reef
Beagle Rk.
Craggy I.
Craggy Rk.
Wakitipu Rk.
Pyramid Rk.
Frankland Rk
Warrego Rk.

East Sister I.
West Sister I.

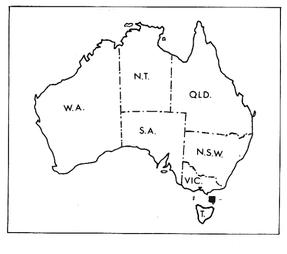
FLINDERS ISLAND

Babel I.
Cat I.
Storehouse I.

Scale 1:250,000

MILES 5 0 5 10 15

KILOMETRES 5 0 5 10 15 20 25



INDEX TO ADJOINING SHEETS

WARRAGUL	SALE	TOM THUMB
BASS	FLINDERS	TASMAN
WYNYARD	CAPE BARREN	

Compiled by the Exploration Drawing Office of Hematite Petroleum Pty. Ltd. in conformity with and as an extension to the topographic series prepared by the Royal Australian Survey Corps and the Division of National Mapping. This plan is drawn according to the zone numerical system and therefore disregards irregularly placed sheets.
Transverse Mercator Projection.

The five minute Graticular Sections are shown thus 1777
They are designated by:
1. The name of the Map Sheet 1:1,000,000 series.
2. The block number.
3. The Longitude and Latitude of the North West corner.
e.g. MELBOURNE 1777 Long. 148°00′ E. Lat. 38°00′ S.

Reference: Petroleum (Submerged Lands) Act 1967-68 of the Commonwealth of Australia.
Petroleum (Submerged Lands) Act 1967-68 of the State concerned.

LEGEND

- Oil
- Gas
- Oil & Gas
- Oil show
- Gas show
- Oil & Gas shows
- Drilling
- Dry hole (Abandoned)

5 cm

ZONE 7 | ZONE 8

HEMATITE PETROLEUM PTY. LTD.

063013

FLINDERS or J55-15

OR-008

TASMAN

ZONE 7 | ZONE 8

1:250,000

148°30′ 149°00′ 30′ 150°00′ 39°00′ 40°00′

2647	2648	2649	2650	2651	2652	2653	2654	2655	2656	2657	2658	2659	2660	2661	2662	2663	2664
2719																	2736
2791 A																	2808A
2791 B																	2808B
2863																	2880
2935																	2952
3007																	3024
3079																	3096
3151																	3168
3223																	3240
3295																	3312
3367																	3384
3439	3440	3441	3442	3443	3444	3445	3446	3447	3448	3449	3450	3451	3452	3453	3454	3455	3456

VICTORIA
TASMANIA

MAGELLAN VIC. P4

B A S S S T R A I T

HEMATITE MAGELLAN 1 ST

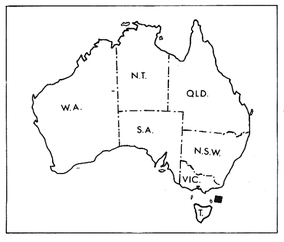
Scale 1:250,000

MILES 5 0 5 10 15

KILOMETRES 5 0 5 10 15 20 25

5 cm

HEMATITE PETROLEUM PTY. LTD.



INDEX TO ADJOINING SHEETS

SALE	TOM THUMB	
FLINDERS	TASMAN	
CAPE BARREN		

Compiled by the Exploration Drawing Office of Hematite Petroleum Pty. Ltd. in conformity with and as an extension to the topographic series prepared by the Royal Australian Survey Corps and the Division of National Mapping. This plan is drawn according to the zone numerical system and therefore disregards irregularly placed sheets.
Transverse Mercator Projection.

The five minute Graticular Sections are shown thus [1777]
They are designated by:
1. The name of the Map Sheet 1:1,000,000 series.
2. The block number.
3. The Longitude and Latitude of the North West corner.
e.g. MELBOURNE 1777 Long. 148°00′ E. Lat. 38°00′ S.

Reference: Petroleum (Submerged Lands) Act 1967-68 of the Commonwealth of Australia.
Petroleum (Submerged Lands) Act 1967-68 of the State concerned.

LEGEND

- Oil
- Gas
- Oil & Gas
- Oil show
- Gas show
- Oil & Gas shows
- Drilling
- Dry hole (Abandoned)

063614

TASMAN or J55-16

140°30' 35' 40' 45' 50' 55' 141°00'

460 000 m.E. 480 000 m.E. 500 000 m.E.

38°30' 35' 40' 45' 50' 55' 39°00'

5 720 000 m.N. 5 700 000 m.N.

SS - 27 SS - 34 H03 - 64 H03 - 79 H03 - 77 H03 - 47 H03 - 39 0698 - 11 0698 - 13 OS - 14 ER 1

HEMATITE PETROLEUM PTY. LTD. VIC/P6

HEMATITE PETROLEUM PTY. LTD. VIC/P7

SOUTH AUSTRALIA / VICTORIA

460 000 m.E. 480 000 m.E. 500 000 m.E.

39°00' 140°30' 35' 40' 45' 50' 55' 141°00'

MILES

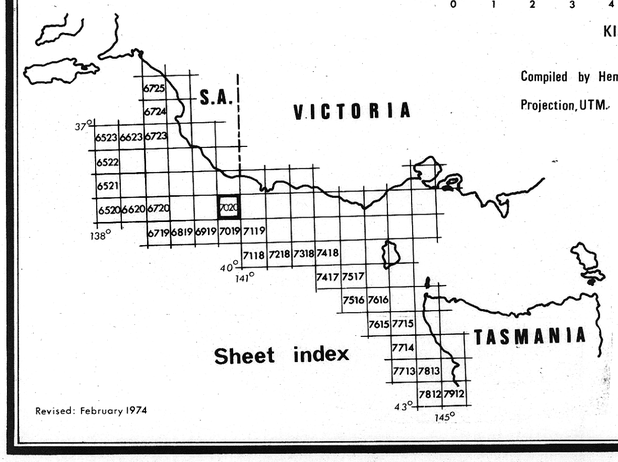
0 1 2 3 4 5 6 7

KILOMETRES

0 1 2 3 4 5 6 7 8 9 10

Compiled by Hematite Petroleum Pty. Ltd.

Projection, UTM. Zone 54 C.M. 141° E.



Revised: February 1974

LEGEND

- Oil Well
- Gas Well
- Oil & Gas Well
- Oil show
- Gas show
- Oil & Gas shows
- Drilling
- Dry hole (Abandoned)

HEMATITE PETROLEUM PTY. LTD.

OTWAY BASIN

SHOT POINT MAP

Lines held by Tas. Mines Dept.

063015

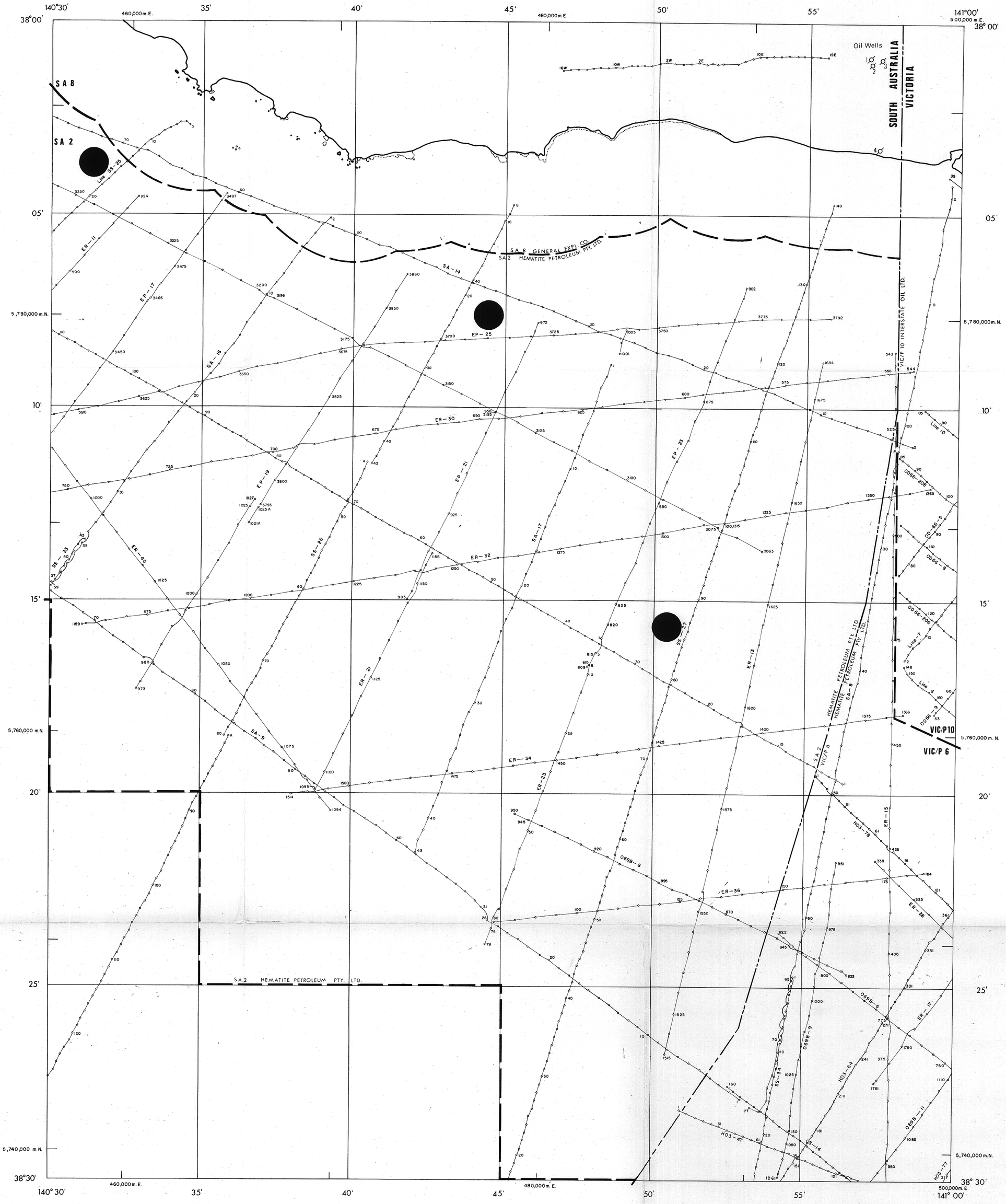
5 cm

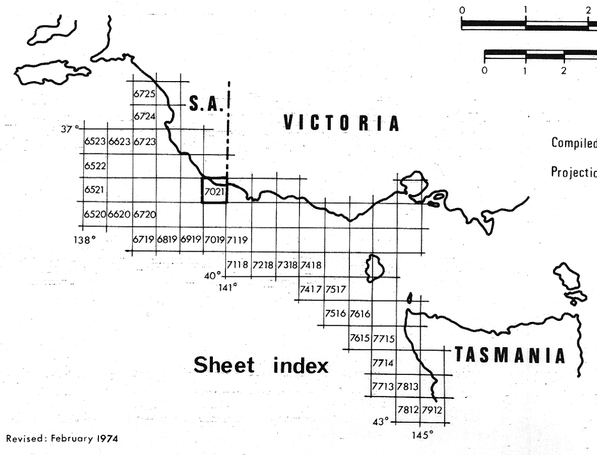
SHEET 7020

OR-028

OTWAY/KING PART-XI* OFFSHORE 27

13





Revised: February 1974

MILES

0 1 2 3 4 5 6 7

0 1 2 3 4 5 6 7 8 9 10

KILOMETRES

Compiled by Hematite Petroleum Pty. Ltd.

Projection U.T.M. Zone 54 C.M. 141°E.

LEGEND

- Oil Well
- Gas Well
- Oil & Gas Well
- Oil show
- Gas show
- Oil & Gas shows
- Drilling
- Dry hole (Abandoned)

HEMATITE PETROLEUM PTY. LTD.

OTWAY BASIN

SHOT POINT MAP

063016

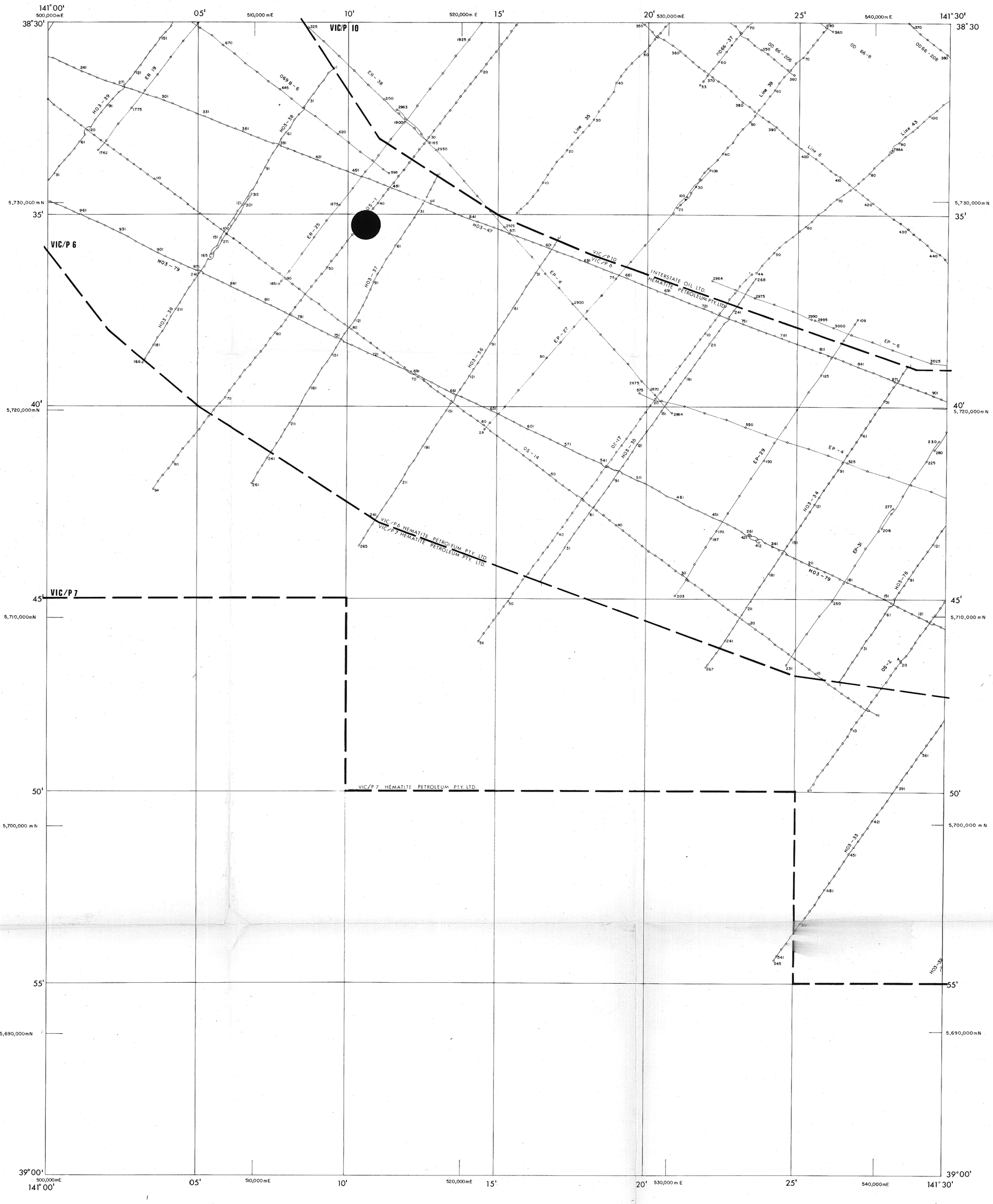
Lines held by Tas. Mines Dept.

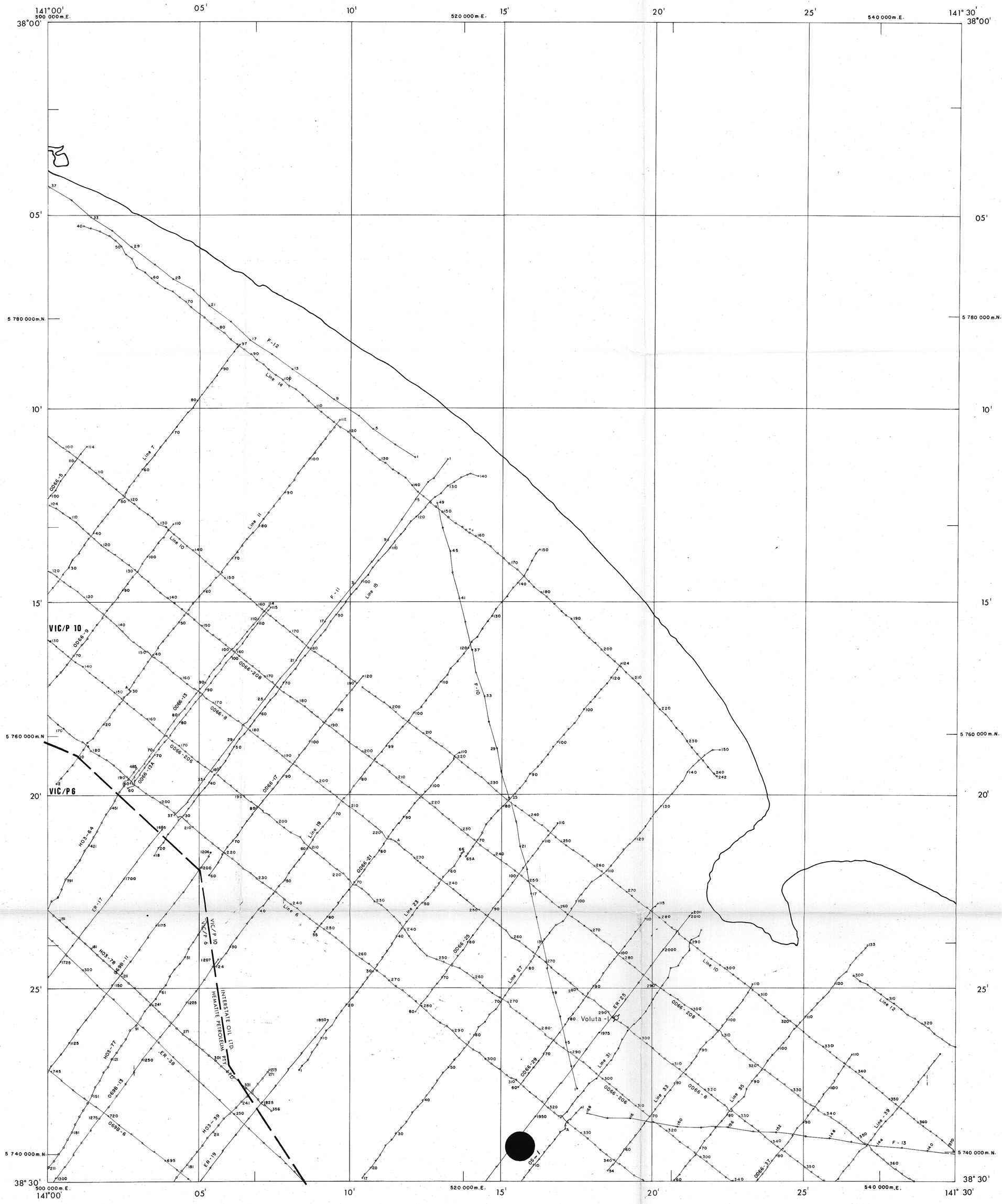
5 cm

SHEET 7021

OR-038

OTWAY/MIND PART-XI*


141° 00'
500,000mE
05'
510,000 mE
10'
520,000m E
15'
20'
530,000mE
25'
540,000m E
141° 30'
38° 30'
38° 30'
5,730,000 m N
35'
5,730,000m N
VIC/P 10
VIC/P 6
VIC/P 7
VIC/P 10 VIC/P 6 INTERSTATE OIL LTD HEMATITE PETROLEUM PTY. LTD
VIC/P 6 HEMATITE PETROLEUM PTY. LTD
VIC/P 7 HEMATITE PETROLEUM PTY. LTD
VIC/P 7 HEMATITE PETROLEUM PTY. LTD
40'
5,720,000m N
45'
5,710,000mN
50'
5,700,000 m N
55'
5,690,000mN
39° 00'
141° 00'
ER 19
ER - 38
ER - 25
ER - 4
EP - 27
EP - 6
EP - 4
EP - 29
EP - 31
EP - 4
OS - 1
OS - 14
OS - 17
OS - 2
OS - 4
OS - 5
OS - 7
OS - 8
OS - 9
OS - 10
OS - 11
OS - 12
OS - 13
OS - 15
OS - 16
OS - 18
OS - 19
OS - 20
OS - 21
OS - 22
OS - 23
OS - 24
OS - 25
OS - 26
OS - 27
OS - 28
OS - 29
OS - 30
OS -



MILES

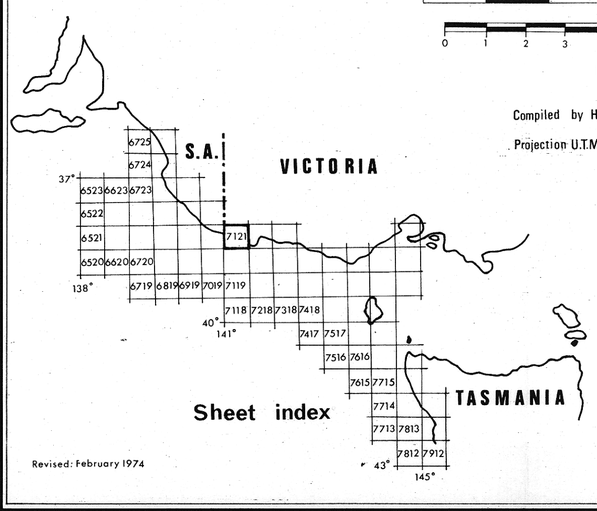
0 1 2 3 4 5 6 7

0 1 2 3 4 5 6 7 8 9 10

KILOMETRES

Compiled by Hematite Petroleum Pty. Ltd.

Projection U.T.M. Zone 54 CM 141 E.



Revised: February 1974

LEGEND

- Oil Well
- Gas Well
- Oil & Gas Well
- Oil show
- Gas show
- Oil & Gas shows
- Drilling
- Dry hole (Abandoned)

HEMATITE PETROLEUM PTY. LTD.

OTWAY BASIN

SHOT POINT MAP

Lines held by Tas. Mines Dept.

063018

5 cm

SHEET 7121

OR-028
OTWAY/MINS PART-XI*
16

141° 30' 35' 40' 560 000 m.E. 45' 50' 55' 580 000 m.E. 142° 00'

39° 00'

05'

10'

5 660 000 m.N.

15'

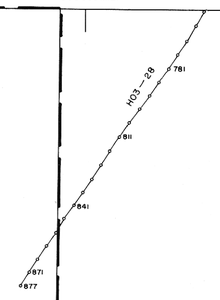
20'

5 660 000 m.N.

25'

39° 30'

141° 30' 35' 40' 560 000 m.E. 45' 50' 55' 580 000 m.E. 142° 00'



Vic/P7 HEMATITE PETROLEUM PTY LTD VIC/P7

05'

10'

5 640 000 m.N.

15'

20'

25'

39° 30'

141° 30' 35' 40' 560 000 m.E. 45' 50' 55' 580 000 m.E. 142° 00'

Scale 1 : 100,000

MILES

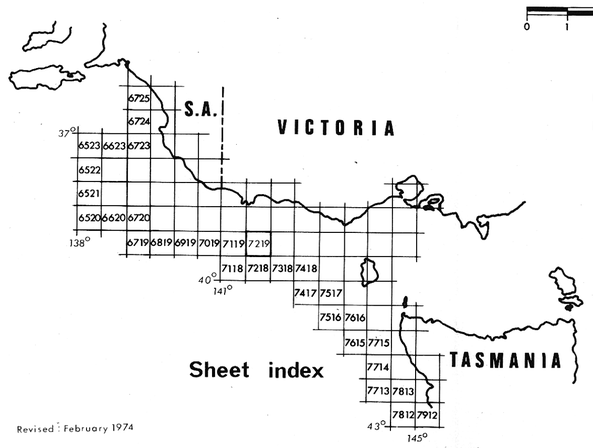
0 1 2 3 4 5 6 7

0 1 2 3 4 5 6 7 8 9 10

KILOMETRES

Compiled by Hematite Petroleum Pty. Ltd.

Projection, UTM. Zone 54 C.M. 141° E.



Revised : February 1974

HEMATITE PETROLEUM PTY. LTD.

OTWAY BASIN

SHOT POINT MAP

Lines held by
Tas. Mines Dept.

063019

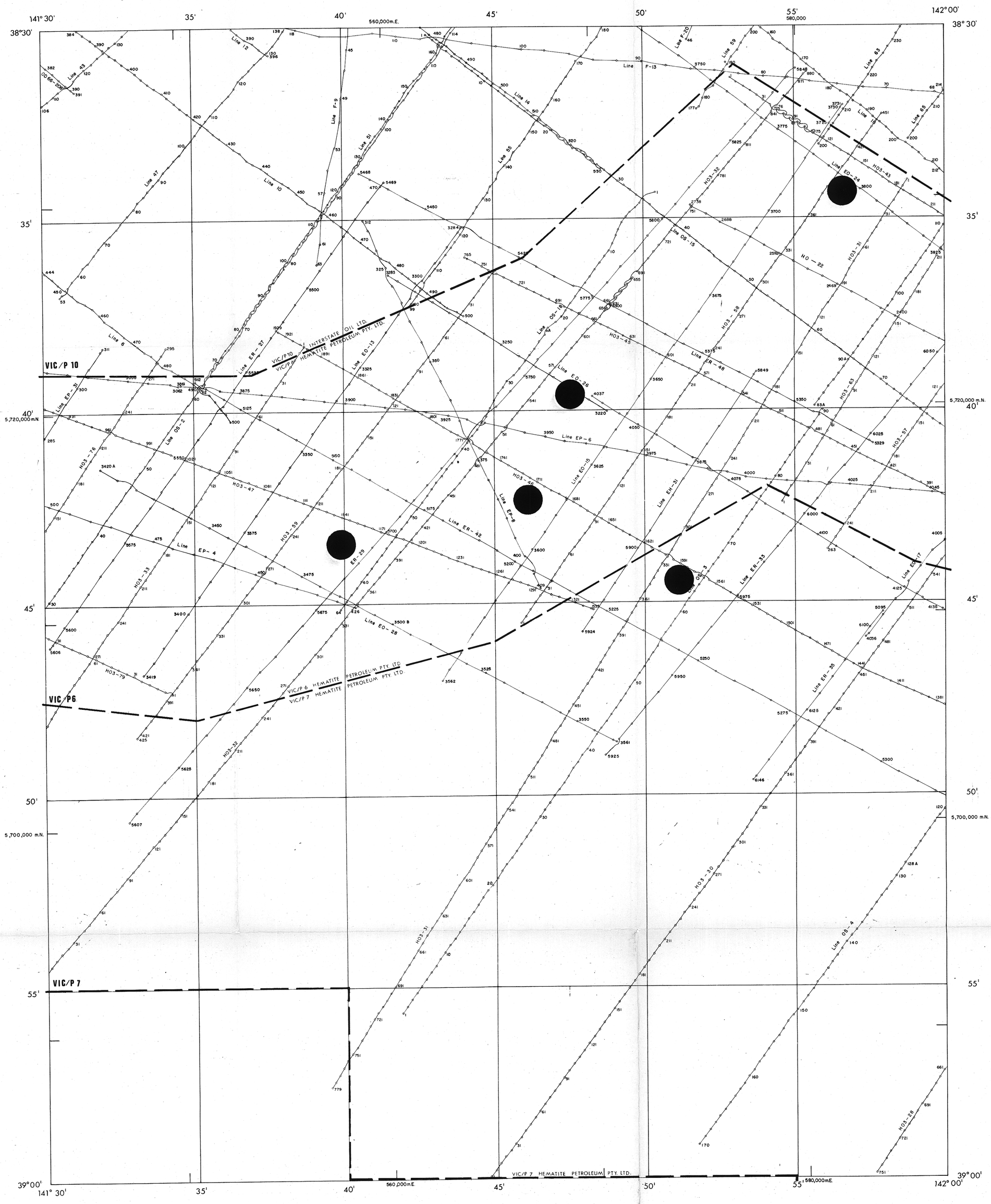
5 cm

SHEET 7219

OR-028

OTWAY/KING PART-XI*

17



MILES

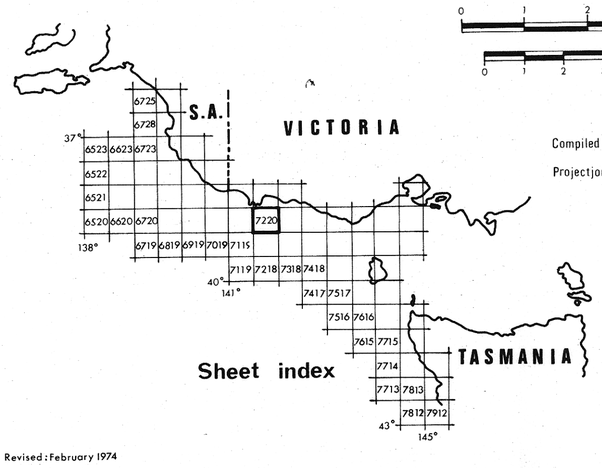
0 1 2 3 4 5 6 7

0 1 2 3 4 5 6 7 8 9 10

KILOMETRES

Compiled by Hematite Petroleum Pty. Ltd.

Projection U.T.M. Zone 54 C.M. 141° E.



Revised: February 1974

LEGEND

- Oil Well
- Gas Well
- Oil & Gas Well
- Oil show
- Gas show
- Oil & Gas shows
- Drilling
- Dry hole (Abandoned)

HEMATITE PETROLEUM PTY. LTD.

OTWAY BASIN

SHOT POINT MAP

063020

Lines held by
Tas. Mines Dept.

5 cm

SHEET 7220

OR-028

142°00' 590 000 mE 05' 600 000 mE 10' 15' 20' 620 000 mE 25' 142°30'

39°00' — 5 680 000 mN — 05' — 10' — 5 660 000 mN — 15' — 20' — 5 640 000 mN — 25' — 39°30'

VIC/P7

HEMATITE PETROLEUM PTY. LTD. VIC/P7

VIC/P 7

VICTORIA / TASMANIA

05-5 (1–15) · HO3-24 (31–121) · 05-6 (60–96) · EO-27 (5663) · EO-26 · HO3-26 · EP-51 (4400, 6489) · HO3-20 (641–885) · 05-8 (127–139)

MILES 0 1 2 3 4 5 6 7

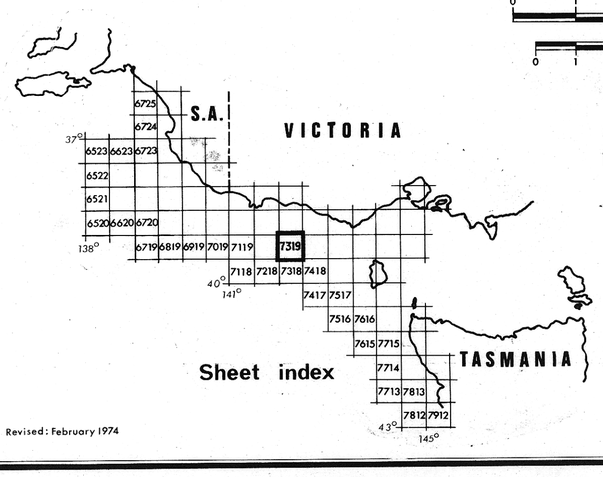
KILOMETRES 0 1 2 3 4 5 6 7 8 9 10

Compiled by Hematite Petroleum Pty. Ltd.

Projection, UTM. Zone 54 C.M. 141° E

LEGEND

- Oil Well
- Gas Well
- Oil & Gas Well
- Oil show
- Gas show
- Oil & Gas shows
- Drilling
- Dry hole (Abandoned)



Sheet index

Revised: February 1974

HEMATITE PETROLEUM PTY. LTD.

OTWAY BASIN

SHOT POINT MAP

Lines held by Tas. Mines Dept.

063021

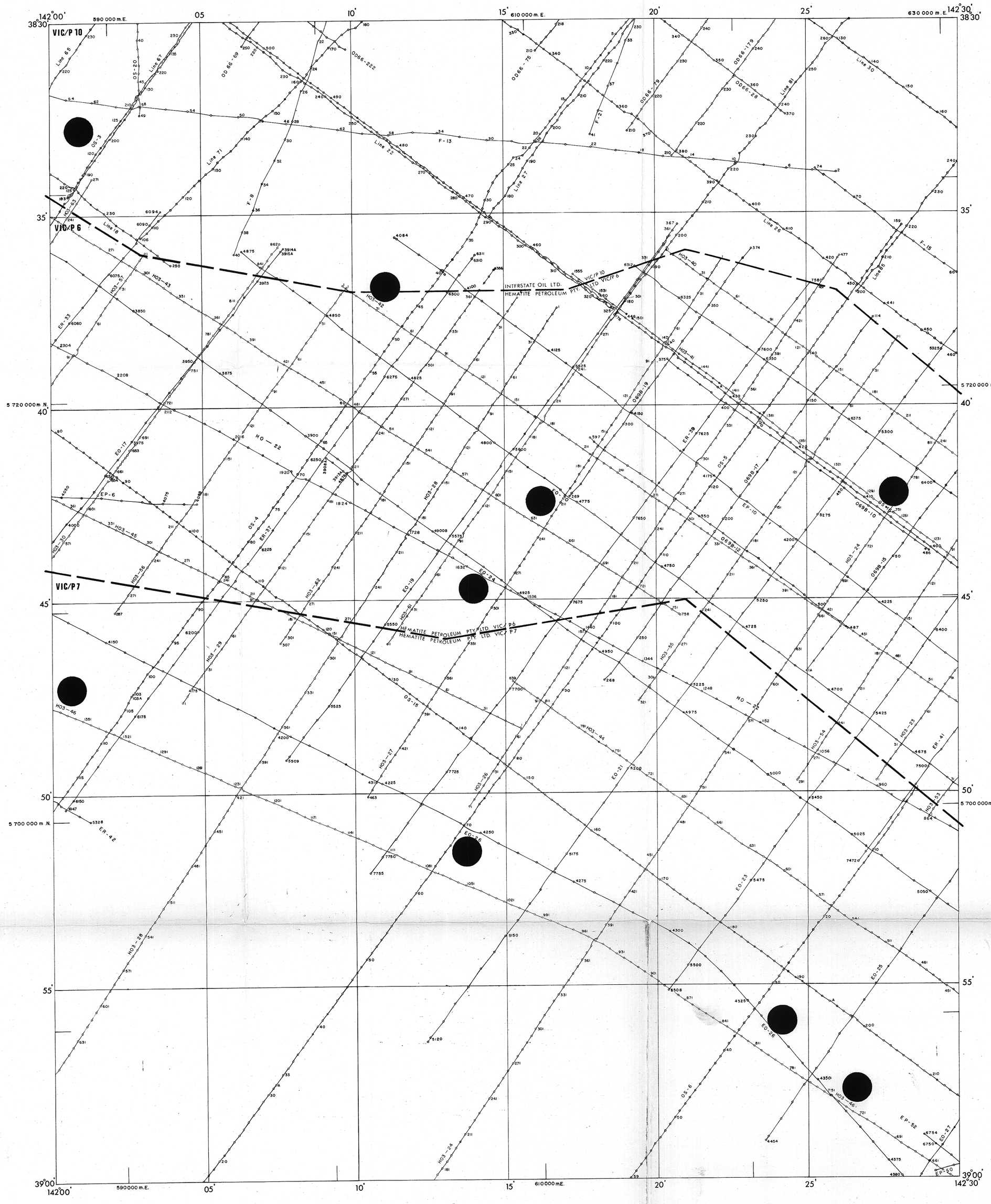
5 cm

SHEET 7319

OR-028

OTWAY/KING PART-XI*

19



MILES

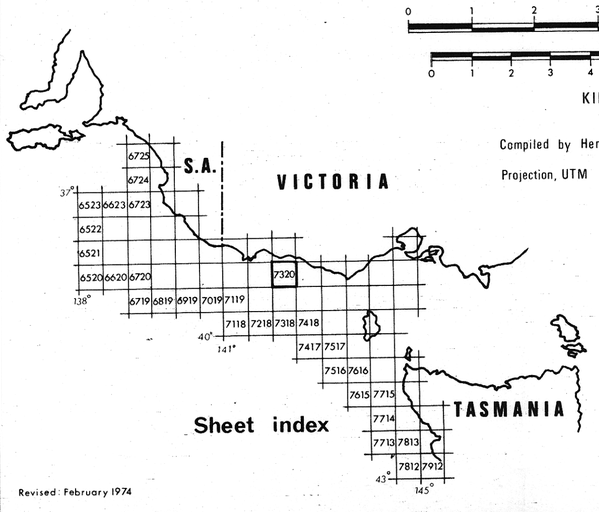
0 1 2 3 4 5 6 7

0 1 2 3 4 5 6 7 8 9 10

KILOMETERS

Compiled by Hematite Petroleum Pty. Ltd.

Projection, UTM Zone 55 C.M. 147°E



Revised: February 1974

LEGEND

- Oil Well
- Gas Well
- Oil & Gas Well
- Oil show
- Gas show
- Oil & Gas shows
- Drilling
- Dry hole (Abandoned)

HEMATITE PETROLEUM PTY. LTD.

OTWAY BASIN

SHOT POINT MAP

Lines held by Tas. Mines Dept.

063022

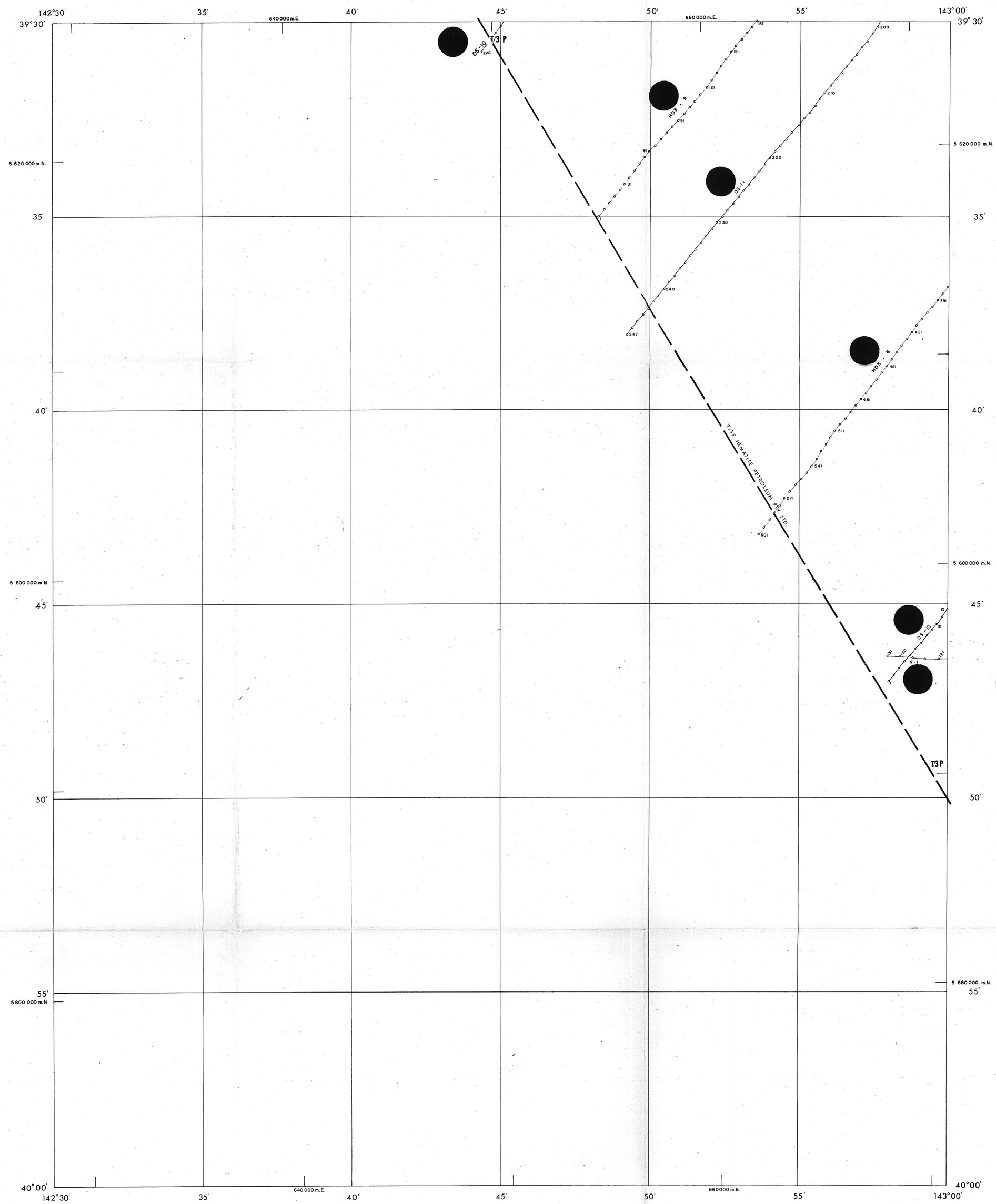
5 cm

SHEET 7320

CR-028

OTWAY/KING PART-XI*

20



MILES

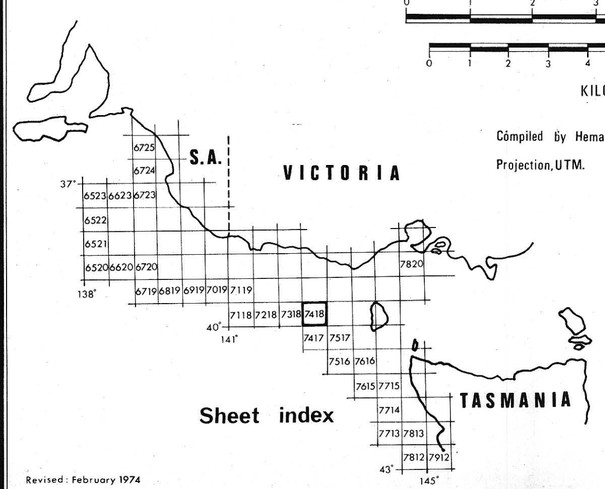
0 1 2 3 4 5 6 7

0 1 2 3 4 5 6 7 8 9 10

KILOMETRES

Compiled by Hematite Petroleum Pty. Ltd.

Projection, UTM. Zone 54 C.M. 141°E.



Revised: February 1974

LEGEND

- Oil Well
- Gas Well
- Oil & Gas Well
- Oil show
- Gas show
- Oil & Gas shows
- Drilling
- Dry hole (Abandoned)

HEMATITE PETROLEUM PTY. LTD.

OTWAY BASIN

SHOT POINT MAP

Lines held by Tas. Mines Dept.

063023

5 cm

SHEET 7418

OR. 028

OTWAY/KING PART-XI*

21

142°30' 630,000mE 35' 40' 650,000mE 45' 50' 55' 670,000mE 143°00'

39°00' 5,680,000mN

05'

10'

15'

20'

25'

5,640,000mN

5,660,000mN

39°30'

VIC/P 6

VIC/P 6 HEMATITE PETROLEUM PTY. LTD.
VIC/P 7 HEMATITE PETROLEUM PTY. LTD.

VICTORIA
TASMANIA

VIC/P 7 HEMATITE PETROLEUM PTY. LTD.
T/3P HEMATITE PETROLEUM PTY. LTD.

VIC/P7
T/3P

EO-20 EO-31 EO-33 EO-24 EO-35 EO-26 EO-52 EO-54 EO-37 EO-48 EO-50 EO-22

HO3-15 HO3-11 HO3-9 HO3-8 HO3-23

EP-16 EP-20 EP-10 ER-49 ER-47 ER-46 ER-45

MILES

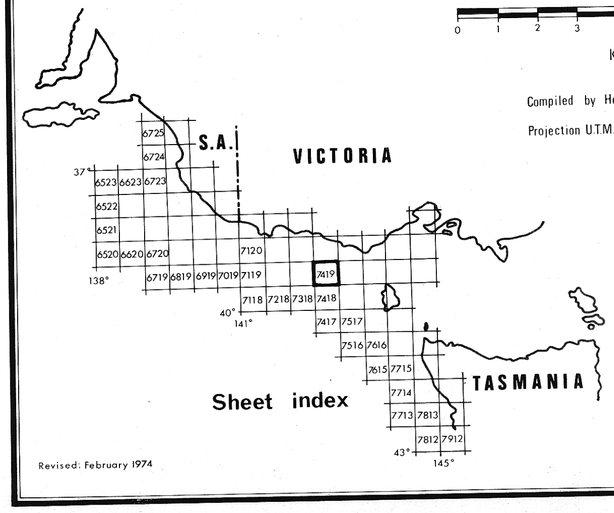
0 1 2 3 4 5 6 7

0 1 2 3 4 5 6 7 8 9 10

KILOMETRES

Compiled by Hematite Petroleum Pty. Ltd.

Projection U.T.M. Zone 54 C.M 141 E.



Revised: February 1974

LEGEND

- Oil Well
- Gas Well
- Oil & Gas Well
- Oil show
- Gas show
- Oil & Gas shows
- Drilling
- Dry hole (Abandoned)

HEMATITE PETROLEUM PTY. LTD.

OTWAY BASIN

SHOT POINT MAP

Lines held by Tas. Mines Dept.

063024

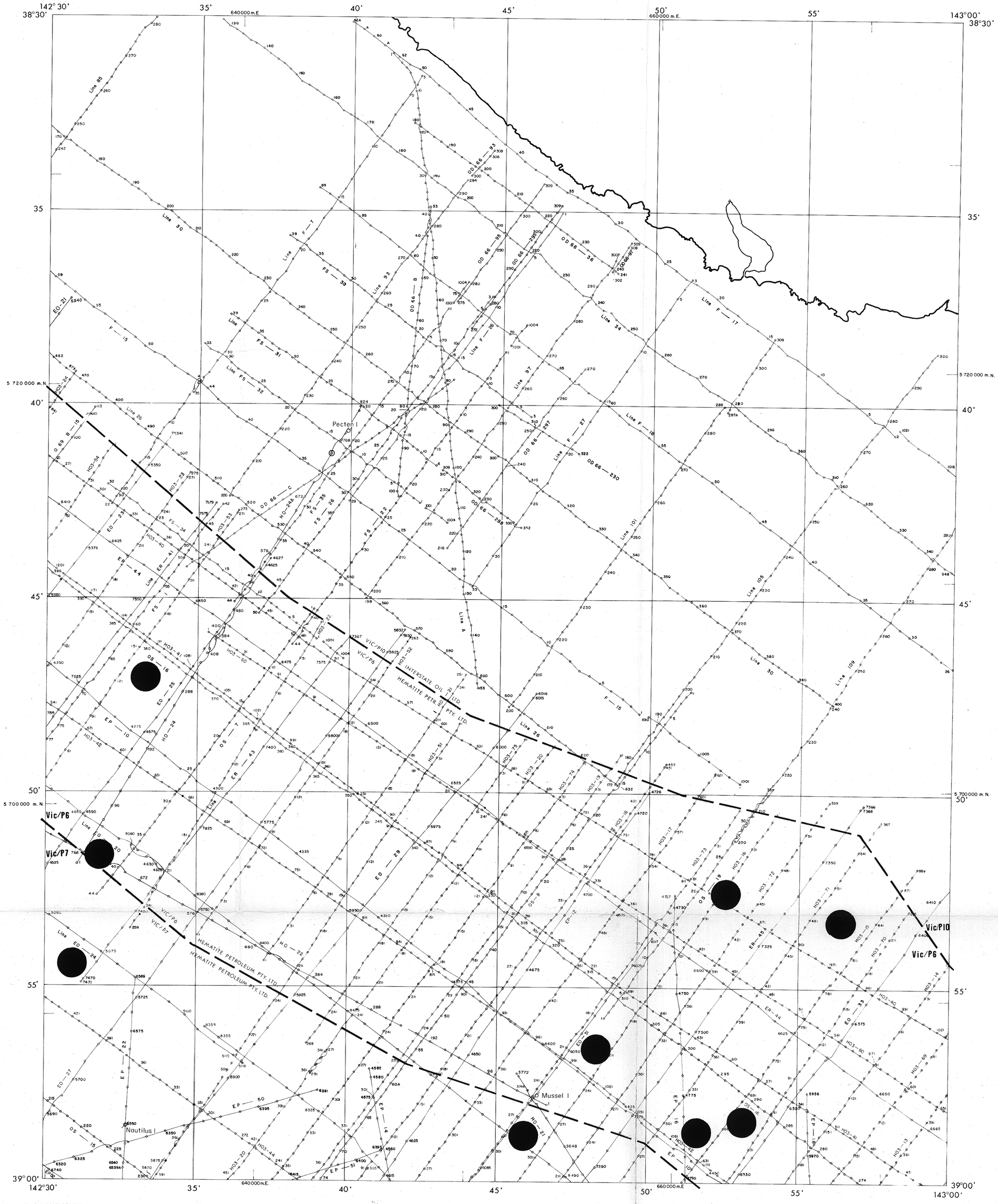
5 cm

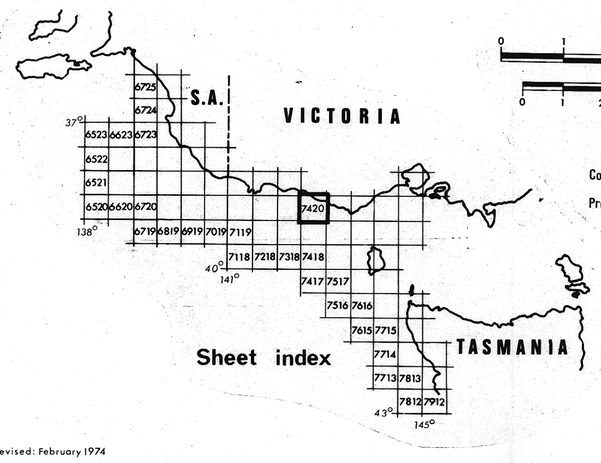
SHEET 7419

OR-028

OTWAY/KING PART-XI*

22





MILES

0 1 2 3 4 5 6 7

0 1 2 3 4 5 6 7 8 9 10

KILOMETRES

Compiled by Hematite Petroleum Pty. Ltd.

Projection, UTM. Zone 54 C.M. 141°E

LEGEND

- Oil Well
- Gas Well
- Oil & Gas Well
- Oil show
- Gas show
- Oil & Gas shows
- Drilling
- Dry hole (Abandoned)

Revised: February 1974

HEMATITE PETROLEUM PTY. LTD.

OTWAY BASIN

SHOT POINT MAP

063025

Lines held by Tas. Mines Dept.

5 cm

SHEET 7420

OR-028

OTWAY/KING PART-XI*

23

143°00' 05' 10' 690,000 m E 15' 20' 25' 710,000 m E 143°30'

39°30' 35' 40' 45' 50' 55' 40°00'

5,620,000 m N 5,600,000 m N 5,580,000 m N

EO-39 EO-41 EP-48 EP-49 H03-5 EO-22 H03-49 H03-6 H03-3 EO-23 EO-25 EO-45 EO-12 EO-26 H03-2 EO-47 H03-4 EP-33 OS-13 EP-32 EP-34 EO-24 EO-42 K-1 H03-01 ER-57 ER-54 ER-59 EO-26 EO-51 K-6 ER-52 ER-61 K-7 EP-35 EO-53

T/3 P

HEMATITE PETROLEUM PTY. LTD.

MILES 0 1 2 3 4 5 6 7

KILOMETRES 0 1 2 3 4 5 6 7 8 9 10

Compiled by Hematite Petroleum Pty. Ltd.

Projection U.T.M. Zone 54 C.M. 141°E

S.A. VICTORIA TASMANIA

Sheet index

6725 6724 6523 6623 6723 6522 652 6520 6620 6720 6719 6819 6919 7019 7119 7118 7218 7318 7418 7518 7417 7517 7516 7616 7615 7715 7714 7713 7813 7812 7912

37° 138° 40° 141° 43° 145°

Revised: February 1974

LEGEND

- Oil Well
- Gas Well
- Oil & Gas Well
- Oil show
- Gas show
- Oil & Gas shows
- Drilling
- Dry hole (Abandoned)

HEMATITE PETROLEUM PTY. LTD.

OTWAY BASIN

SHOT POINT MAP

063026

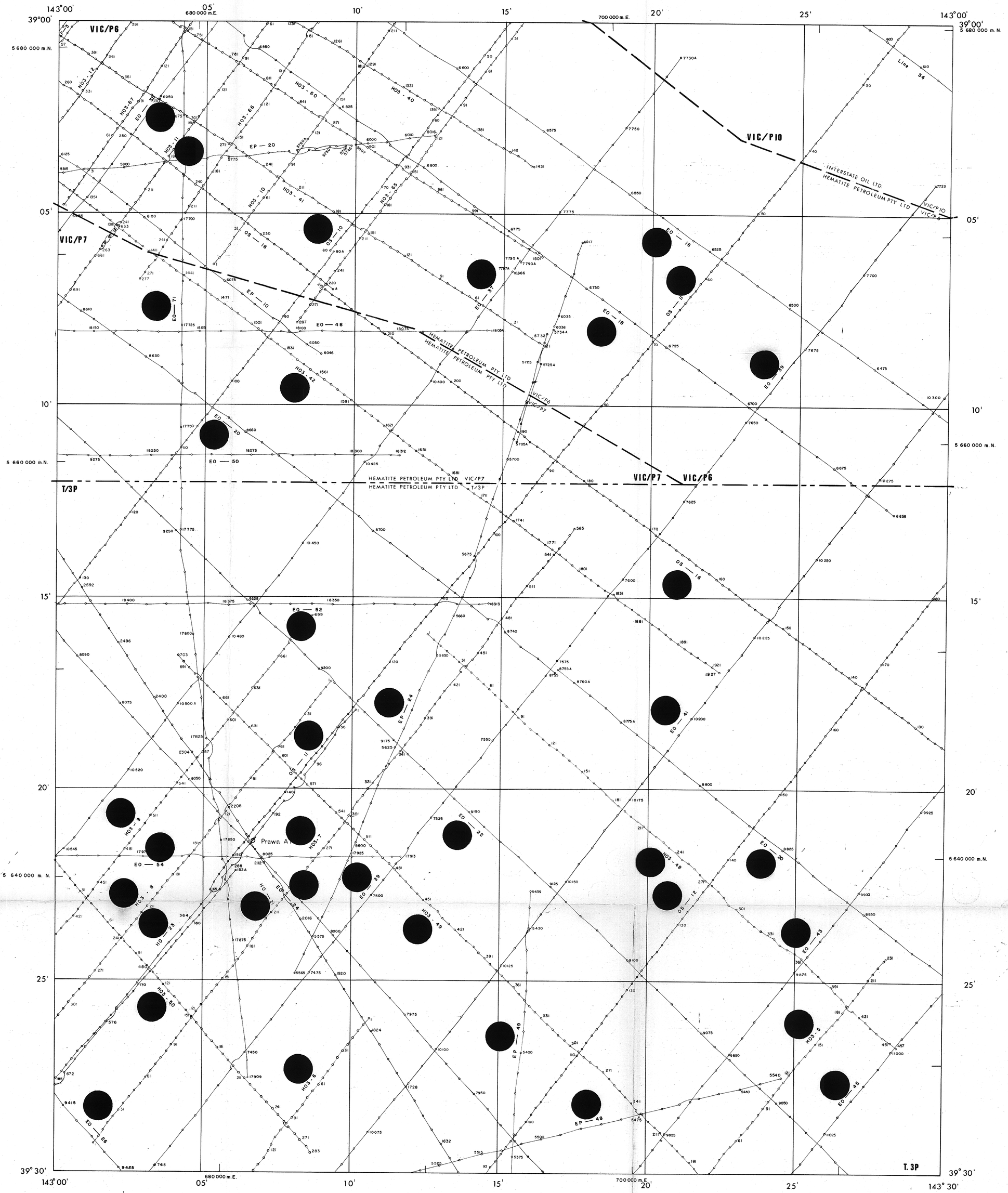
Lines held by Tas. Mines Dept.

5 cm

SHEET 7518

OR-C08

OTWAY/KING PART-XI* 24



MILES

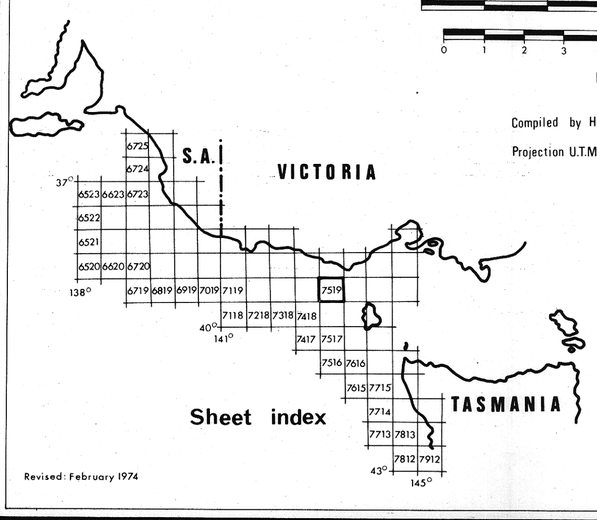
0 1 2 3 4 5 6 7

0 1 2 3 4 5 6 7 8 9 10

KILOMETRES

Compiled by Hematite Petroleum Pty. Ltd.

Projection U.T.M. Zone 54 CM 141°E.



Revised: February 1974

LEGEND

- Oil Well
- Gas Well
- Oil & Gas Well
- Oil show
- Gas show
- Oil & Gas shows
- Drilling
- Dry hole (Abandoned)

HEMATITE PETROLEUM PTY. LTD.

OTWAY BASIN

SHOT POINT MAP

063027

Lines held by Tas. Mines Dept.

5 cm

SHEET 7519

OR-028

OTWAY/KING PART-XI*

25

143°00' 680 000 m.E. 05' 10' 15' 700 000 m.E. 20' 25' 143°30'

38°30' 35' 40' 45' 50' 55' 39°00'

5 720 000 m.N. 5 700 000 m.N.

Fergusons Hill-1

Sherbrook-1

Latrobe-1

PRINCETOWN

ROTTEN POINT

Line – 109 Line – 115 Line – 34

F – 23 F – 19 F – 17 F – 18 F – 3

05 – 9 05 – 10 05 – 10 05 – 11

VIC/P10

VIC/P6

VIC/P10 INTERSTATE OIL LTD.

VIC/P6 HEMATITE PETROLEUM PTY. LTD.

HO3 – 59 HO3 – 13 HO3 – 68 HO3 – 12 HO3 – 67 HO3 – 11 HO3 – 66 HO3 – 10 HO3 – 65 HO3 – 40 HO3 – 60

ER – 49 ER – 44 EO – 18 EO – 16 EO – 35

Sheet index

S.A. VICTORIA TASMANIA

MILES 0 1 2 3 4 5 6 7

KILOMETERS 0 1 2 3 4 5 6 7 8 9 10

Compiled by Hematite Petroleum Pty. Ltd.

Projection, UTM. Zone 54 C.M. 141°E.

LEGEND

- Oil Well
- Gas Well
- Oil & Gas Well
- Oil show
- Gas show
- Oil & Gas shows
- Drilling
- Dry hole (Abandoned)

Revised: February 1974

HEMATITE PETROLEUM PTY. LTD.

OTWAY BASIN

SHOT POINT MAP

063028

Lines held by Tas. Mines Dept.

5 cm

SHEET 7520

OR-028

OTWAY/KING PART-XI*

26

144°30' 35' 300,000 m.E. 40' 45' 50' 320,000 m.E. 55' 145°00'

40°00' 05' 10' 15' 20' 25' 40°30'

5,560,000 m.N. 5,540,000 m.N. 5,520,000 m.N.

HEMATITE PETROLEUM T/5P

HB75A-199 361 372

B-14 220 1200 170 174

B-9 210 206

B71A-36S 1176 1146

HB 75A-27A 241 211 181 151 121 91 61 31

B-3 190 200 201 98

B-19 HB75A-93A 341 571 601 631 90 661 672

E0-66-38 15225 15925 15250 15264A 15267 17056 17075 17100 17125 17149

E0-63 15900 15875 15850 15825

E0-38

E0-67 13336 13350 13375

E0-30 16200

HUNTER IS.

THREE HUMMOCK ISLAND

Scale 1 : 100,000

MILES

0 1 2 3 4 5 6 7

0 1 2 3 4 5 6 7 8 9 10

KILOMETRES

Compiled by Hematite Petroleum Pty. Ltd.

Projection, UTM. Zone 55 C.M. 147° E

VICTORIA

39°

144° 41°

148°

7720 7719 7718 7717 7817 7816 7916 8016 8116 8216 8316 8416 8516 8115 8215

TASMANIA

Sheet index

Revised: April 1975

LEGEND

- Oil Well
- Gas Well
- Oil & Gas Well
- Oil show
- Gas show
- Oil & Gas shows
- Drilling
- Dry hole (Abandoned)

THE BROKEN HILL PROPRIETARY CO. LTD.

OIL AND GAS DIVISION
(HEMATITE PETROLEUM PTY. LTD.)

BASS BASIN

063029

Contour interval :

Author :

Date :

Datum : Sea Level

Drawn by :

Checked by :

5 cm

SHEET 7817

OR-028

27

144°30' 35' 40' 45' 50' 55' 145°00'

39°30'

300,000 m.E. 320,000 m.E.

HEMATITE PETROLEUM T/3P

5,620,000 m.N.

35'

40'

5,600,000 m.N.

45'

50'

5,580,000 m.N.

55'

40°00'

B71A-38S B71A-40 B72A-134 B72A-81 B72A-80 B-1 B71A-44S B-10 HB75A-172 B70A-25 HB75A-114 EF-85 EF-87 EF-88 B71A-45 B72A-82 HB75A-178 B71A-46 ES-34 EF-33 HB75A-177 HB75A-180 EF-86 HB75A-84 HB75A-182 B-13 B70A-26 B71A-225 HB75A-179 HB75A-181 HB75A-174 HB75A-184 HB75A-176 HB75A-183 HB75A-186 HB75A-26 B-2 HB75A-185 HB75A-187 EO 66-59 EO 66-63 EO 66-38 B-9 HB75A-189 B71A-36S B-14

Scale 1:100,000

MILES 0 1 2 3 4 5 6 7

KILOMETRES 0 1 2 3 4 5 6 7 8 9 10

Compiled by Hematite Petroleum Pty. Ltd.

Projection: UTM. Zone 55 C.M. 147°E.

VICTORIA

TASMANIA

Sheet index

39° 41° 144° 148°

7720 7719 7716 7818 7717 7817 7816 7916 8016 8116 8216 8316 8416 8516 8115 8215

THE BROKEN HILL PROPRIETARY CO. LTD.

OIL AND GAS DIVISION

(HEMATITE PETROLEUM PTY. LTD.)

BASS BASIN

063030

LEGEND

- Oil Well
- Gas Well
- Oil & Gas Well
- Oil show
- Gas show
- Oil & Gas shows
- Drilling
- Dry hole (Abandoned)

Contour interval :

Author :

Date :

Datum : Sea Level

Drawn by :

Checked by :

5 cm

SHEET 7818

OR.028

Revised: April 1975

28.

144°30' 35' 40' 300,000 m.E. 45' 50' 55' 320,000 m.E. 145°00'

39°00' 5,680,000 m.N.

05'

10'

5,660,000 m.N.

VICTORIA

TASMANIA

15'

20'

HEMATITE PETROLEUM T/3P

5,640,000 m.N.

25'

39°30' 144°30' 35' 40' 300,000 m.E. 45' 50' 320,000 m.E. 55' 145°00'

5,680,000 m.N.

5,660,000 m.N.

5,640,000 m.N.

39°30'

Scale 1 : 100,000

MILES

0 1 2 3 4 5 6 7

0 1 2 3 4 5 6 7 8 9 10

KILOMETRES

Compiled by Hematite Petroleum Pty. Ltd.

Projection, UTM. Zone 55 C.M. 147°E.

VICTORIA

TASMANIA

Sheet index

39° 144° 148° 41°

7720 7719 7819 7718 7717 7817 7816 7916 8016 8116 8216 8316 8416 8516 8115 8215

THE BROKEN HILL PROPRIETARY CO. LTD.

OIL AND GAS DIVISION

(HEMATITE PETROLEUM PTY. LTD.)

BASS BASIN

063031

Contour interval :

Author :

Date :

Datum : Sea Level

Drawn by :

Checked by :

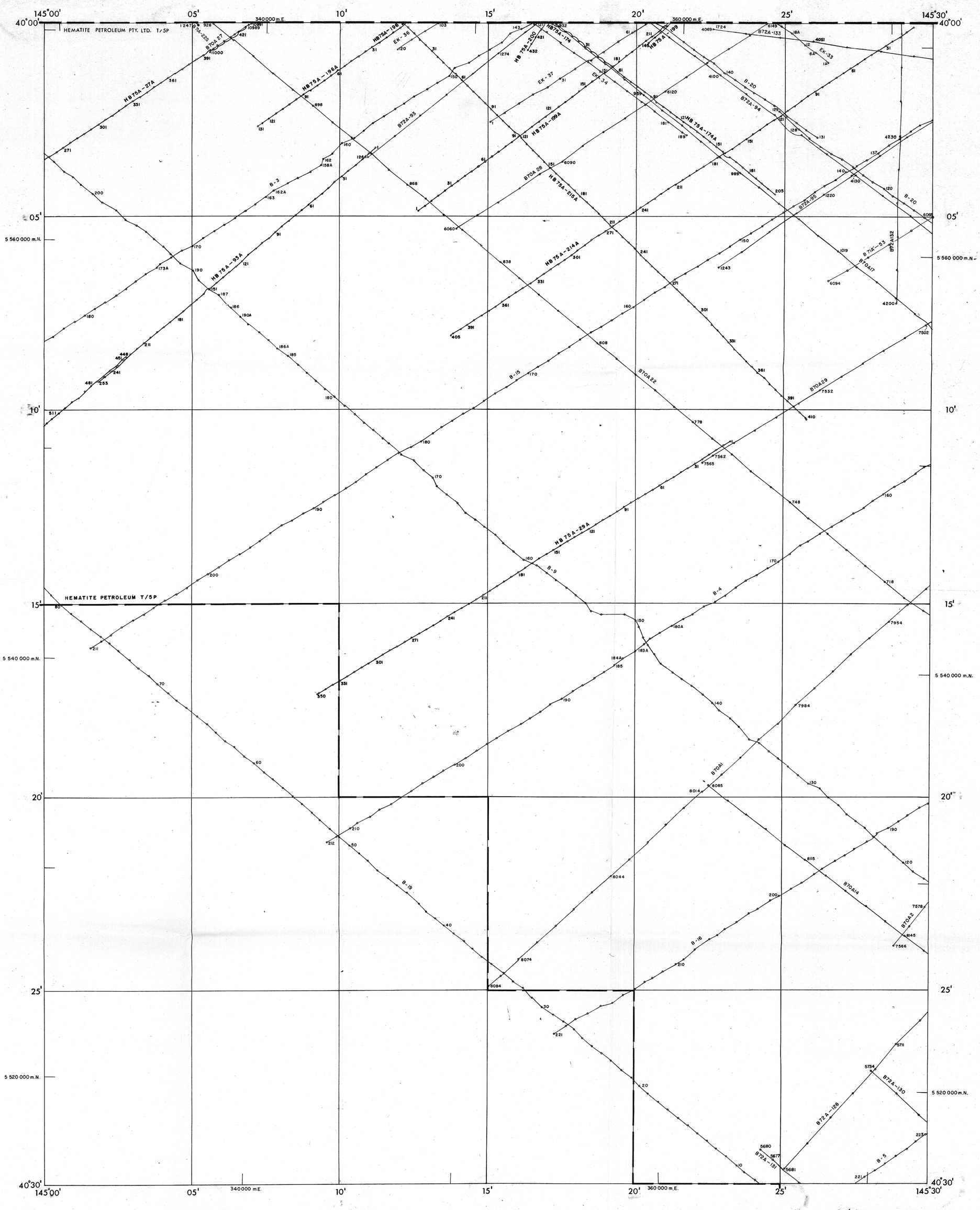
5 cm

SHEET 7819

Revised : April 1975

OR-028

29



Scale 1: 100,000

MILES

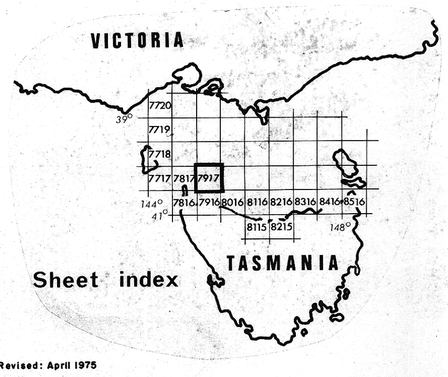
0 1 2 3 4 5 6 7

0 1 2 3 4 5 6 7 8 9 10

KILOMETRES

Compiled by Hematite Petroleum Pty. Ltd.

Projection, UTM. Zone 55 C.M. 147°E



Revised: April 1975

LEGEND

- Oil Well
- Gas Well
- Oil & Gas Well
- Oil show
- Gas show
- Oil & Gas shows
- Drilling
- Dry hole (Abandoned)

THE BROKEN HILL PROPRIETARY CO. LTD.

OIL AND GAS DIVISION

(HEMATITE PETROLEUM PTY. LTD.)

BASS BASIN

063032

Contour interval

Author :

Date :

Datum : Sea Level

Drawn by :

Checked by :

5 cm

SHEET 7917

OR-028

30

145°00' 05' 340 000 m.E. 10' 15' 20' 360 000 m.E. 25' 145°30'

39°30'

5 620 000 m. N.

35'

40'

5 600 000 m. N.

45'

50'

5 580 000 m.N.

55'

40°00'

Aroo 1

Bass 3

HEMATITE PETROLEUM PTY. LTD. T/3P

Scale 1 : 100,000

MILES

KILOMETRES

Compiled by Hematite Petroleum Pty. Ltd.

Projection UTM Zone: 55 C.M. 147°E.

VICTORIA

TASMANIA

Sheet index

7720 7719 7718 7918 7717 7817 7816 7916 8016 8116 8216 8316 8416 8516 8115 8215

144° 148° 39° 41°

Revised: April 1975

LEGEND

- Oil Well
- Gas Well
- Oil & Gas Well
- Oil show
- Gas show
- Oil & Gas shows
- Drilling
- Dry hole (Abandoned)

5 cm

THE BROKEN HILL PROPRIETARY CO. LTD.

OIL AND GAS DIVISION

(HEMATITE PETROLEUM PTY. LTD.)

BASS BASIN

063033

Contour interval

Author :

Date :

Datum : Sea Level

Drawn by :

Checked by :

SHEET 7918

OR-008

31

145°00' 05' 340 000 m.E. 10' 15' 20' 360 000 m.E. 25' 145°30'

39°00'

5 680 000 m.N.

05'

10'

5 660 000 m.N.

15'

20'

5 640 000 m.N.

25'

39°30'

VICTORIA
TASMANIA

Konkon 1

HEMATITE PETROLEUM T/3P

B72A – 75 · B72A – 76 · B72A – 78 · B71A – 39 S · B71A – 40 S · B71A – 42 · B71A – 43 · B71A – 43 S · B71A – 47 · B70A – 24 · B70A – 25 · B70A – 30 · B70A – 32 · B72A – 85 · B72A – 86 · B72A – 87 · B72A – 84 · B69B – 12 · ES – 38 · ES – 58 · ES – 59 · ES – 60 · ES – 61 · ES – 74 · ES – 80 · ES – 3 · EB – 3 · EB – 4 · EB – 1 · LINE B – 12 · LINE B – 23 · LINE B – 11 · LINE B – 1 · LINE B – 21 · LINE B – 15 · HB 73A-150 · HB 73A-149 · HB 73A-146 · HB 73A-148 · HB 73A-147 · HB 75A-202

Toolka-1a

Scale 1 : 100,000

MILES 0 1 2 3 4 5 6 7

KILOMETRES 0 1 2 3 4 5 6 7 8 9 10

Compiled by Hematite Petroleum Pty. Ltd.

Projection, UTM. Zone 55 C.M. 147° E

THE BROKEN HILL PROPRIETARY CO. LTD.
OIL AND GAS DIVISION
(HEMATITE PETROLEUM PTY. LTD.)

BASS BASIN

063034

VICTORIA
TASMANIA
Sheet index
7720 7719 7919 7718 7717 7817 7816 7916 8016 8116 8216 8316 8416 8516 8115 8215
39° 41° 144° 148°

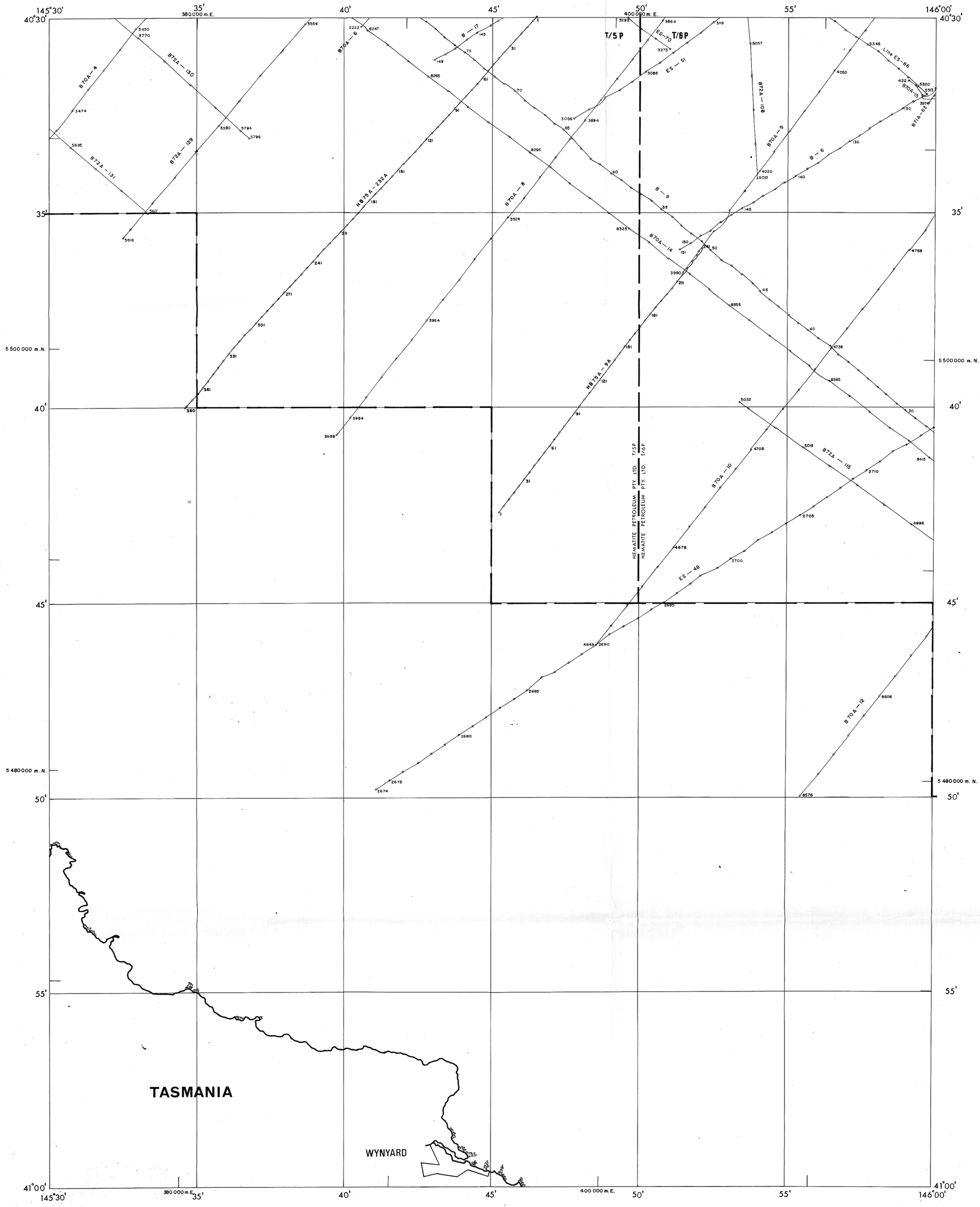
Revised: April 1975

Contour interval
Author :
Date :

Datum : Sea Level
Drawn by :
Checked by :

SHEET 7919

OR-028



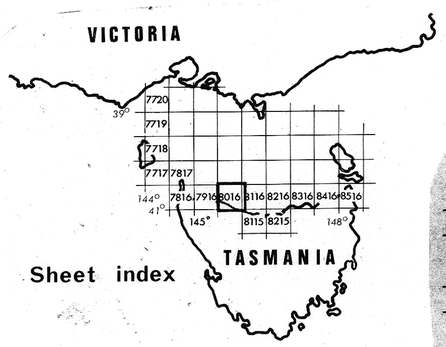
Scale 1 : 100,000

MILES 0 1 2 3 4 5 6 7

KILOMETRES 0 1 2 3 4 5 6 7 8 9 10

Compiled by Hematite Petroleum Pty. Ltd.

Projection, UTM. Zone 55 C.M. 147°E



Revised: April 1975

LEGEND

- Oil Well
- Gas Well
- Oil & Gas Well
- Oil show
- Gas show
- Oil & Gas shows
- Drilling
- Dry hole (Abandoned)

THE BROKEN HILL PROPRIETARY CO. LTD

OIL AND GAS DIVISION

(HEMATITE PETROLEUM PTY. LTD.)

BASS BASIN

063035

Contour interval :

Author :

Date :

Datum : Sea Level

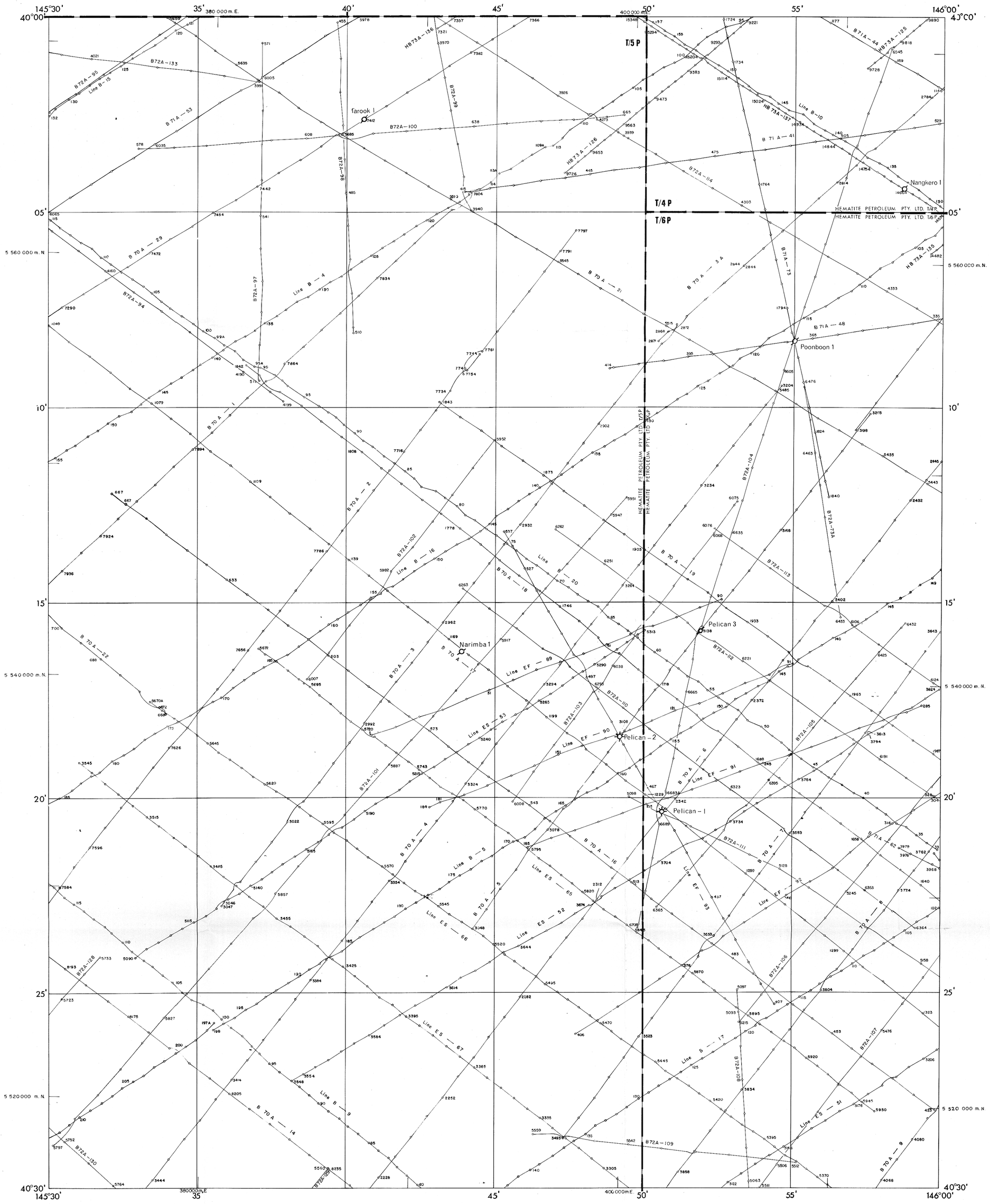
Drawn by :

Checked by :

5 cm

SHEET 8016

OR-028



Scale 1 : 100,000

MILES

0 1 2 3 4 5 6 7

KILOMETRES

0 1 2 3 4 5 6 7 8 9 10

Compiled by Hematite Petroleum Pty. Ltd.

Projection, UTM. Zone 55 C.M. 147°E.

VICTORIA

TASMANIA

Sheet index

39° 144° 41° 148°

7720 7719 7718 7717 7817 8017 7816 7916 8016 8116 8216 8316 8416 8516 8115 8215

Revised: April 1975

LEGEND

- Oil Well
- Gas Well
- Oil & Gas Well
- Oil show
- Gas show
- Oil & Gas shows
- Drilling
- Dry hole (Abandoned)

THE BROKEN HILL PROPRIETARY CO. LTD.

OIL AND GAS DIVISION

(HEMATITE PETROLEUM PTY. LTD.)

BASS BASIN

063036

Contour interval

Author :

Date :

Datum : Sea Level

Drawn by :

Checked by :

5 cm

SHEET 8017

OR-028

145°30' 35' 40' 45' 50' 55' 146°00'

39°30' 380 000 m.E. 400 000 m.E. 39°30'

T/3 P T/4 P

5 620 000 m. N.

35' 35'

40' 40'

5 600 000 m. N.

45' 45'

50' 50'

55' 55'

5 580 000 m. N.

40°00' 380000m.E 400000m.E 40°00'

145°30' 35' 40' 45' 50' 55' 146°00'

Cormorant-1a

HEMATITE PETROLEUM PTY LTD T/3P

HEMATITE PETROLEUM PTY LTD T/4P

Line B-2 Line B-11 Line B-14 Line B-3 Line B-10 Line B-15 Line B-4 Line B-21

EB-5 EB-6 EB-8 EB-9 EB-7 EB-19 EB-22 EB-13 EB-14 EB-11 EB-18 EB-15 EB-12 EB-16 EB-17 EB-20R EB-23 EB-21 EK-15

B72A-83 B72A-89 B72A-90 B72A-91 B72A-93 B72A-85 B72A-114 B72A-99 B72A-73 B72A-96 B72A-95 B72A-28 B72A-35 B72A-126

B70A-21 B70A-24 B70A-27 B70A-28 B70A-29 B70A 35 B70A 36 B70A 37 B70A 42 B70A 27

B71A 36 B71A 50 B71A 51 B71A 52 B71A 53 B71A 44 B71A 49

B698-10 B698-12 B698-13 B698-14 B698-15

HB 75A-201 HB 75A-202

HB73A-142 HB73A-143 HB73A-144 HB73A-145 HB73A-151 HB73A-153 HB73A-160 HB73A-165 HB73A-166 HB73A-167 HB73A-168 HB73A-161 HB73A-169 HB73A-170 HB73A-162 HB73A-163 HB73A-164 HB73A-137 HB73A-136 HB73A-126

B704 27

B70A 28

B70A 29

B70A 24

B70A 25

B70A 26

B70A 32

B70A 33

B70A 34

B70A 38

B70A 39

B70A 40

B70A 41

B70A 43

B70A 44

B70A 45

B70A 46

B70A 47

B70A 48

B70A 49

B70A 50

B70A 51

B70A 52

B70A 53

B70A 54

B70A 55

B70A 56

B70A 57

B70A 58

B70A 59

B70A 60

B70A 61

B70A 62

B70A

146°00' 05' 10' 15' 20' 25' 146°30'

40°30'

420000 m. E. 440000 m. E.

T/6P

35'

5 500000 m.N.

40'

45'

5 480000 m.N.

HEMATITE PETROLEUM T/6P

50'

55'

41°00'

146°00' 420000 m. E. 05' 10' 15' 440000 m. E. 20' 25' 146°30'

T/6P

B71A — 63 B — 6 B70A — 10 B72A — 11 B70A — 17 B70A — 18 B72A — 118 B70A — 19 B72A — 119 HB75A — 221A B70A — 20A/B B72A — 20 HB75A — 222A B69A — 2 ES — 48 B71A — 64 HB75A — 223A B71A — 18 B69A — 11 B71A — 17 B70A — 12 B70A — 15 B71A — 65 B — 8 ES — 68 B71A — 66 HB75A — 69A B — 9 B72A — 116 B72A — 117 B70A — 14 B72A — 115 B70A — 13 B69A — 9 ES — 49

Scale 1 : 100,000

MILES

0 1 2 3 4 5 6 7

0 1 2 3 4 5 6 7 8 9 10

KILOMETRES

Compiled by Hematite Petroleum Pty. Ltd.

Projection, UTM. Zone 55 C.M. 147°E

LEGEND

- Oil Well
- Gas Well
- Oil & Gas Well
- Oil show
- Gas show
- Oil & Gas shows
- Drilling
- Dry hole (Abandoned)

5 cm

THE BROKEN HILL PROPRIETARY CO. LTD.

OIL AND GAS DIVISION
(HEMATITE PETROLEUM PTY. LTD.)

BASS BASIN

063038

Contour interval :

Author :

Date :

Datum : Sea Level

Drawn by :

Checked by :

SHEET 8116

Revised: April 1975

OR-008

36

146°00' 05' 10' 15' 20' 25' 146°30'

430 000 m.E. 450 000 m.E.

40°00' 40°30'

05' 10' 15' 20' 25'

5 560 000 m.N. 5 540 000 m.N. 5 520 000 m.N.

T/4 P

T/6 P

HEMATITE PETROLEUM PTY. LTD. T/4 P

HEMATITE PETROLEUM PTY. LTD. T/6 P

Line B-16 Line B-21 Line B-5 Line B-10 Line B-17 Line EF-92 Line B-20 Line B-6 Line EK 29

B 70A 3A B 71A 54 B 71A 41 B 71A 48 B 70A 6 B 70A 7 B 70A 8 B 70A 17 B 70A 18 B 70A 19 B 70A 21 B 70A 20 B 70A 11 B 70A 10 B 71A 55 B 71A 59 B 71A 50 B 71A 56 B 71A 57 B 71A 58 B 71A 61 B 71A 63 B 71A 62 B 71A 44 B 71A 64 B 70A 24 B 69A 4 B 69A 13 B 69A 12 B 69A 11

B72A-5 B72A-105 B72A-106 B72A-107 B72A-111 B72A-112 B72A-113 B72A-114A B72A-116 B72A-118 B72A-119 B72A-121 B72A-122 B72A-123 B72A-124

ES-72 ES-52 ES-61 ES-75 ES-48 EF-52

HB 75A-206 HB 75A-207 HB 75A-208 HB 75A-209 HB 75A-217A HB 75A-218A HB 75A-219A HB 75A-220A HB 75A-221A HB 75A-225A HB 75A-227A

HB 73A-135 HB 73A-137 HB 73A-139 HB 73A-140 HB 73A-141

EK 28

Scale 1 : 100,000

MILES

0 1 2 3 4 5 6 7

0 1 2 3 4 5 6 7 8 9 10

KILOMETRES

Compiled by Hematite Petroleum Pty. Ltd.

Projection, UTM. Zone 55 C.M. 147°E

VICTORIA

TASMANIA

Sheet index

7720 7719 7718 7717 7817 8117 7816 7916 8016 8116 8216 8316 8416 8516 8115 8215

39° 144° 41° 148°

Revised: April 1975

LEGEND

- Oil Well
- Gas Well
- Oil & Gas Well
- Oil show
- Gas show
- Oil & Gas shows
- Drilling
- Dry hole (Abandoned)

THE BROKEN HILL PROPRIETARY CO. LTD.

OIL AND GAS DIVISION

(HEMATITE PETROLEUM PTY. LTD.)

BASS BASIN

063039

Contour interval :

Author :

Date :

Datum : Sea Level

Drawn by :

Checked by :

5 cm

SHEET 8117

OR-028

HEMATITE PETROLEUM T/4P

146° 00' 05' 10' 15' 20' 25' 146° 30'

39° 30' 35' 40' 45' 50' 55' 40° 00'

420 000 m.E. 440 000 m.E.

5 620 000 m.N. 5 600 000 m.N. 5 580 000 m.N.

Bass-2

Yurongi 1

Dondu ES - 32

Scale 1:100,000

MILES 0 1 2 3 4 5 6 7

KILOMETRES 0 1 2 3 4 5 6 7 8 9 1

VICTORIA

TASMANIA

Sheet index

Revised: April 1975

Compiled by Hematite Petroleum Pty. Ltd.

Projection U.T.M. Zone 55 C.M. 147° E.

LEGEND

- Oil Well
- Gas Well
- Oil & Gas Well
- Oil show
- Gas show
- Oil & Gas shows
- Drilling
- Dry hole (Abandoned)

THE BROKEN HILL PROPRIETARY CO. LTD.

OIL AND GAS DIVISION

(HEMATITE PETROLEUM PTY. LTD.)

BASS BASIN

063040

Contour interval :

Author :

Date :

Datum : Sea Level

Drawn by :

Checked by :

5 cm

SHEET 8118

OR-028

146°30' 460 000 m.E. 35' 40' 45' 480 000 m.E. 50' 55' 147°00' 500 000 m.E.

40°30' 35' 40' 45' 50' 55' 41°00'

5 500 000 m.N. 5 480 000 m.N.

HEMATITE PETROLEUM T/6P

B72A-120 B71A-66 B71A-18 B72A-20 B72A-9 B69A-9 B69A-7 B69A-2 B69A-4 B69A-5 B69A-6 B69B-7 B63-8 B63-10 B63-18 B63-7 NB75A-222A NB75A-223A HB75A-225A HB75A-69A HB75A-226A HB75A-224A HB75A-228A HB75A-227A HB75A-229A ES66-49 ES66-68R ES66-55 ES66-68 ES66-50R ES66-69 ES-50 EF68-94

VICTORIA

TASMANIA

Sheet index

Scale 1 : 100,000

MILES 0 1 2 3 4 5 6 7

KILOMETRES 0 1 2 3 4 5 6 7 8 9 10

Compiled by Hematite Petroleum Pty. Ltd.

Projection, UTM. Zone 55 C.M. 147°E

063041

Contour interval:

Author:

Date :

Datum : Sea level

Drawn by:

Checked by:

5 cm

SHEET 8216

OR-028

39

146°30' 460 000 m.E. 35' 40' 45' 480 000 m.E. 50' 55' 147°00' 500 000 m.E.

40°00' 05' 10' 15' 20' 25' 30'

5 560 000 m.N. 5 540 000 m.N. 5 520 000 m.N.

HEMATITE PETROLEUM T/4 P

HEMATITE PETROLEUM T/6 P

B71A-56 ES66-52 B69A-6 EK65-10A EK65-29 B71A-57 B71A-60 HB75A-211 HB75A-213 ES66-47 HB75A-212 B69A-10 HB75A-213A ES66-75R HB75A-230A B63-17 B71A-58 B63-21 EK65-30 B71A-59A B69A-15 EK65-32 EK65-31 HB75A-218A HB75A-229A B63-6 HB75A-219A B69A-13 B70A-24 B63-7 B69A-8 ES66-70 B69B-2 HB75A-228A HB75A-220A HB75A-227A ES66-48 B69A-9A HB75A-213A B63-18 B69A-11 HB75A-221A B71A-67 B72A-114A B71A-68 HB75A-223A HB75A-222A B63-10 B69B-1 B71A-69 HB75A-226A ES66-77R HB75A-223A B69A-4 B70A-21 HB75A-225A B63-8 HB75A-69A B69A-6 B69A-9 B69B-3 B69B-5 HB75A-224A ES66-49 B72A-120

Scale 1 : 100,000

MILES 0 1 2 3 4 5 6 7

KILOMETRES 0 1 2 3 4 5 6 7 8 9 10

Compiled by Hematite Petroleum Pty. Ltd.

Projection, UTM. Zone 55 C.M. 147°E

VICTORIA

TASMANIA

Sheet index

7720 7719 7718 7717 7817 7816 7916 8016 8116 8216 8316 8416 8516 8217 8115 8215

144° 41° 148° 39°

063642

Contour interval:

Author:

Date :

Datum: Sea level

Drawn by:

Checked by:

5 cm

SHEET 8217

OR-028

40

146°30' 460000 m.E. 35' 40' 45' 480000 m.E. 50' 55' 147°00'
5500000 m.N.
39°30'

5620000 m.N.
35'
40'
45'
5600000 m.N.
50'
55'
5580000 m.N.

HEMATITE PETROLEUM T/4P

T/4 P

40°00' 146°30' 460000 m.E. 35' 40' 45' 480000 m.E. 50' 55' 5500000 m.N. 147°00'

Scale 1 : 100,000

MILES 0 1 2 3 4 5 6 7

KILOMETRES 0 1 2 3 4 5 6 7 8 9 10

Compiled by Hematite Petroleum Pty. Ltd.

Projection, UTM. Zone 55 C.M. 147°E.

VICTORIA

TASMANIA

Sheet index

7720 7719 7718 7717 7817 7816 7916 8016 8116 8216 8316 8416 8516 8115 8215 8218

39° 41° 144° 148°

Revised: April 1975

LEGEND

- Oil Well
- Gas Well
- Oil & Gas Well
- Oil show
- Gas show
- Oil & Gas shows
- Drilling
- Dry hole (Abandoned)

THE BROKEN HILL PROPRIETARY CO. LTD.

OIL AND GAS DIVISION

(HEMATITE PETROLEUM PTY. LTD.)

BASS BASIN

063043

Contour interval :

Author :

Date :

Datum : Sea Level

Drawn by :

Checked by :

5 cm

SHEET 8218

OR-038

41

147°00' 500 000 m.E. | 05' | 10' | 15' 520 000 m.E. | 20' | 25' | 540 000 m.E. 147°30'

40°30' | 35' | 40' | 45' | 50' | 55'

5 500 000 m.N. | 5 480 000 m.N.

Duroon 1

B69A-7 | B69B-2 | B71A-67 | B69B-4 | B698-7 | B69A-5 | B69A-12 | B698-8 | ES66-50R | EF68-94 | EF68-95 | B63-10 | B69A-8A | B69B-9 | B69B-6 | B69A-3 | B71A-70 | B69A-6 | B71A-72 | B71A-71 | B69A-1 | HB75A-229A | HB75A-227A | ES66-69

HEMATITE PETROLEUM T/6P

TASMANIA

41°00' 500 000 m.E. 147°00' | 05' | 10' | 520 000 m.E. 15 | 20' | 25' | 540 000 m.E. 147°30' 41°00'

Scale 1 : 100,000

MILES

0 1 2 3 4 5 6 7

0 1 2 3 4 5 6 7 8 9 10

KILOMETRES

VICTORIA

TASMANIA

Sheet index

7720 7719 7718 7717 7817 7816 7916 8016 8116 8216 8316 8416 8516 8115 8215

39° 41° 144° 148°

Compiled by Hematite Petroleum Pty. Ltd.

Projection, UTM. Zone 55 C.M. 147°E

063644

Contour interval:

Author:

Date:

Datum : Sea level

Drawn by:

Checked by:

5 cm

SHEET 8316

OR-028

42

147°00' 500 000 m.E. | 05' | 10' | 15' 520 000 m.E. | 20' | 25' | 540 000 m.E. 147°30'

40°00' | 05' | 10' | 15' | 20' | 25' | 40°30'

5 560 000 m.N. | 5 540 000 m.N. | 5 520 000 m.N.

HEMATITE PETROLEUM T/4P

HEMATITE PETROLEUM T/6P

ES66-75R
B69A-13
HB75A-220A
ES66-48
HB75A-221A
B69A-11
HB75A-222A
HB75A-223A
B71A-68
B71A-69
B69A-9
B69A-10
HB75A-230A
B69B-2
HB75A-231A
B69A-8A
B69B-3
B71A-67
B69B-4
HB75A-231A
B69A-7
B69B-8
ES66-95
ES66-71R
ES66-71
ES66-77R
ES66-77
ES66-70
ES66-49R
ES66-49
B69A-12
B69A-5
ES66-50R

Scale 1 : 100,000

MILES 0 1 2 3 4 5 6 7

KILOMETRES 0 1 2 3 4 5 6 7 8 9 10

Compiled by Hematite Petroleum Pty. Ltd.

Projection, UTM. Zone 55 C.M. 147°E

VICTORIA

TASMANIA

Sheet index

39° 144° 41° 148°

7720 7719 7718 7717 7817 8317 7816 7916 8016 8116 8216 8316 8416 8516 8115 8215

063045

Contour interval:

Author:

Date :

Datum: Sea level

Drawn by:

Checked by:

5 cm

SHEET 8317

OR-028

43