154601

BASS BASIN REGIONAL MAPPING

T/14P & T/18P

CONTENTS

1. LOWER EOCENE (Orange Horizon)

2. TOP EASTERN VIEW GROUP (Green Horizon)

3. MID-CRET. UNCONFORMITY (Blue Horizon)

4. LOWER EOCENE T/14P

5. TOP EASTERN VIEW

6. TOP PALEOCENE

7. LOWER EOCENE (Orange Horizon)

8. TOP EASTERN VIEW GROUP (Green Horizon)

9. APPROX. TOP PALEOCENE (Pink Horizon)

TPR
OR-0154

XA-86527-1

DESCRIPTION OF SEISMIC COVERAGE

MAP HISTORY

INTERPRETER	DATE	FILM FILE NO.

SYMBOLS

- LOCATION
- DRILLING
- DRY HOLE
- GAS WELL
- OIL WELL
- GAS/OIL WELL
- GAS/CONDENSATE
- GAS SHOW
- OIL SHOW
- VELOCITY SURVEY
- VSP SURVEY
- HYDROCARBON-BEARING HORIZON
- PROJECTION AT DIP DEGREE FROM MAPPED HORIZON

CONTOURING FAULTS

- RELIABLE (C.I.)
- RELIABLE (F)
- UNRELIABLE (VF.?)
- GEOLOGICAL
- NORMAL FAULT
- THRUST FAULT
- DALE VARIOUS DEPENDENT ON LOCATION REQUIRED

CLASSIFICATION OF CONTOURED DIP MAGNITUDES / FAULT EVIDENCE

RELIABILITY (SCORE)	POSSIBLE ERROR RANGE
RELIABLE (C.I.)	0 to 1 DIP%
RELIABLE (F)	1 DIP% to 3 DIP%
UNRELIABLE (VF.?)	3 DIP%

(1 SECOND DEPTH CONVERSION = 1 KILOMETRE)
SEISMIC TWO WAY (T) SEISMIC TWO WAY (T)

MAP REFERENCE DATA

SCHEMATIC REGIONAL GEOLOGY

DEPTH CONVERSION METHOD

MAP PROJECTION

UNIVERSAL TRANSVERSE MERCATOR WHO CASSI
CENTRAL MERIDIAN = 117°00'00" E (GMT)
SCALE FACTOR = 0.99960000

SOURCE CODE

LOCATION MAP



5 cm

GRAPHIC SCALE

0 KILOMETRES 100

CLASS CONFIDENTIAL

XA-86527-1

Amoco Production Company
Central & South America & Far East Region
Houston, Texas

Type of map	TIME STRUCTURE
Horizon	LOWER EOCENE (ORANGE HORIZON)
Blocks/Area(s)	T/16P - BASS BASIN
Area/County	AUSTRALIA — Map Quad
Interpreter(s)	M. BREW — Date: DECEMBER, 1985
Scale	1:100,000 — Contour Interval: 20 ms
Remarks	ALL DATUMS FAIR TO POOR UNLESS OTHERWISE NOTED. DATA WAS INTERPRETED AND MAPPED IN TWO WEEKS
Film File No.	FA-1286 — Draftsperson: J.A.M.

HDF515

PRELIMINARY COPY ONLY
Date 24.9.86

XA-86527-1

DR-154

038A0716

XA-86026-1

XA-86026

XA-86026-1

XA-86026-1

5 cm

MAP HISTORY		
INTERPRETER	DATE	FILM FILE NO.

DESCRIPTION OF SEISMIC COVERAGE											
AMOCO LINES (MARKED ● ● ● ● ● ● ● ● ● ● ●)						TRANSIT LINES (MARKED ● ● ● ● ● ● ● ● ● ● ●)					
OAC / LINES NOS.	CONTRACTOR & SOURCE	PCDS	# OF S	YEAR		COMPANY	OAC / LINES NOS.	CONTRACTOR & SOURCE	PCDS	# OF S	YEAR

SYMBOLS

- LOCATION
- DRILLING
- DRY HOLE
- GAS WELL
- OIL WELL
- GAS/OIL WELL
- GAS/CONDENSATE
- GAS SHOW
- OIL SHOW
- VELOCITY SURVEY
- VSP SURVEY
- WELL PENETRATED HORIZON
- PRODUCTION AT OR DEEPER THAN MAPPED HORIZON

CONTOURS/FAULTS

- RELIABLE (G, F)
- RELIABLE (F)
- UNRELIABLE (VP, ?)
- GEOLOGICAL
- NORMAL FAULT (U / D)
- THRUST FAULT

TRACE LENGTH DEPENDENT ON LOCATION RELIABILITY

QUALIFICATION OF CONTOURED DIP MAGNITUDE/FAULT EVIDENCE

RELIABILITY DEGREE	POSSIBLE ERROR RANGE
RELIABLE (G,F)	0 to ± 20%
RELIABLE (F)	± 20% to ± 50%
UNRELIABLE (VP, ?)	> ± 50%

|GEOLOGICAL|–|SEISMIC| = [± MISTIE]
SEISMIC TOO DEEP (+), SEISMIC TOO SHALLOW (–)

MAP REFERENCE DATA

MAP NO. _____

NOTE: THIS MAP REPLACES MAP NO. _____
WHICH IS TO BE DESTROYED, PLACED IN INACTIVE
OR
(CIRCLE ONE)

DISTRIBUTION :

W/STRIP# _____
FEE NO: _____
DATE: _____

OTHER AVAILABLE ACTIVE MAPS _____

MAP PROJECTION

UNIVERSAL TRANSVERSE MERCATOR WGS 72
CENTRAL MERIDIAN - 120°00'00" E LONG.
SCALE FACTOR - 0.99959999

SCHEMATIC REGIONAL GEOLOGY

DEPTH CONVERSION METHOD

SOURCE CODE

QUAD/SHEET INDEX

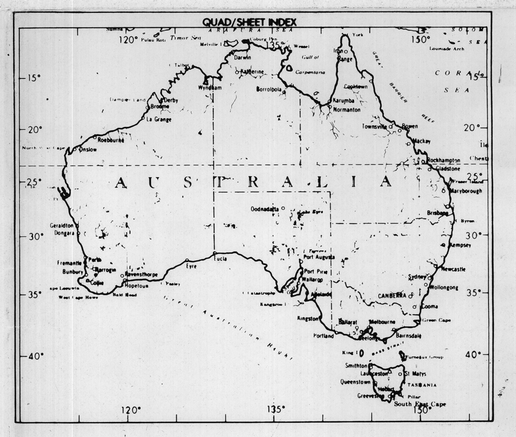

5 cm

GRAPHIC SCALE

0 2 4 6 8 10 KILOMETERS
0 2 4 6 8 10 MILES

CL
CONF

Amo

Type of	
Horizon	
Block(s	
Area/	
Interpr	
Scale:	
Remar	
Film F	

XA-86026-I

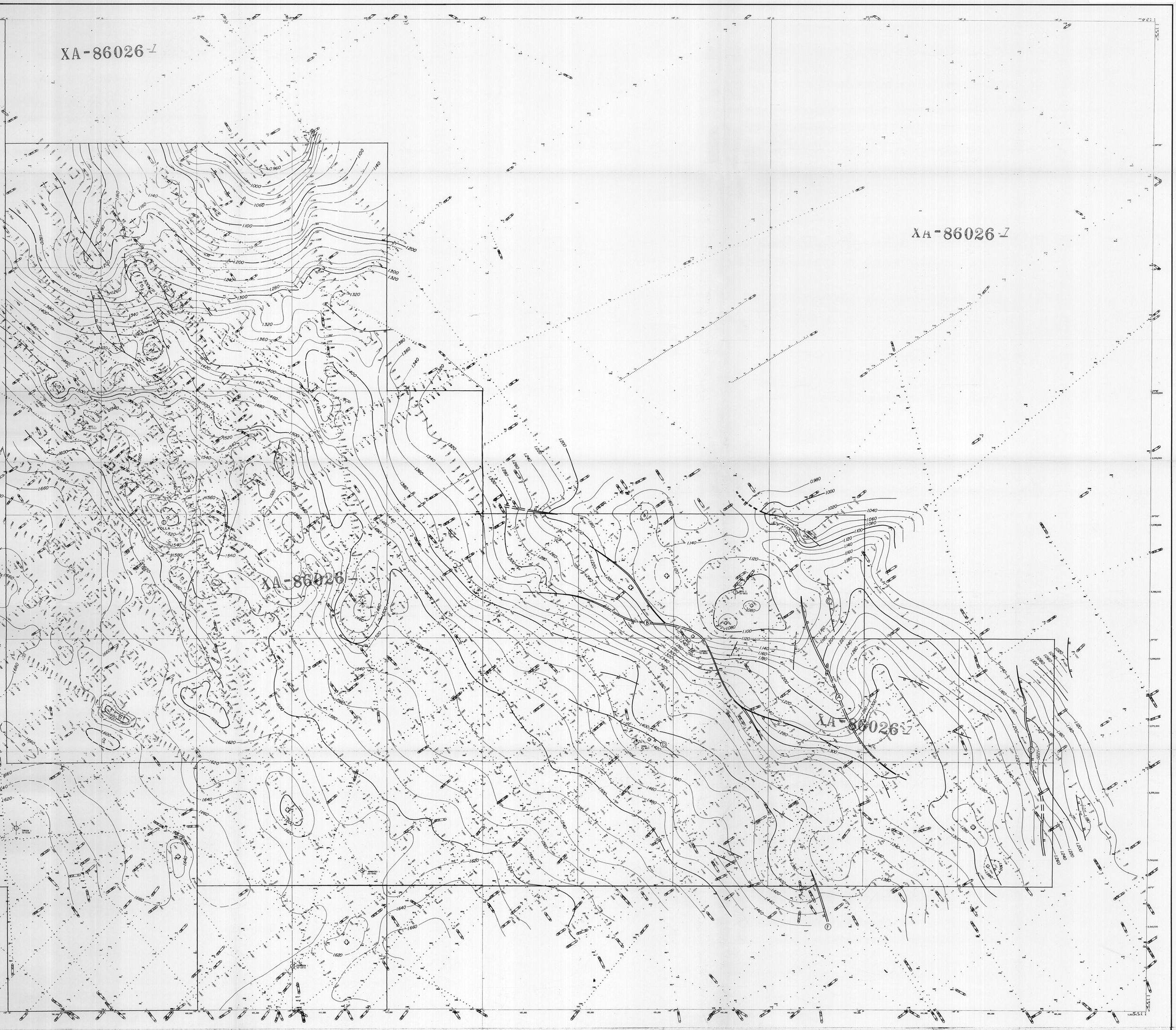
5 cm
XA-86026-I
XA-86026-I
XA-86026-I
XA-86026-I
YOLLA
TIMBOON
TIMBOON 1
TIMBOON 1 ST1
TIMBOON 1 ST2
TIMBOON 1 ST3
TIMBOON 1 ST4
TIMBOON 1 ST5
TIMBOON 1 ST6
TIMBOON 1 ST7
TIMBOON 1 ST8
TIMBOON 1 ST9
TIMBOON 1 ST10
TIMBOON 1 ST11
TIMBOON 1 ST12
TIMBOON 1 ST13
TIMBOON 1

XA-86528-1

XA-86528-2

XA-86528-3

XA-86526

DESCRIPTION OF SEISMIC COVERAGE

SURVEY AND NUMBER					TRACE LINE NUMBER			
NO. / NAME	SURVEY	FROM	TO	INC	Channel	NO. / NAME HDG	FROM	TO

MAP HISTORY

INTERPRETED	DATE	PLAN PLT HDG

SYMBOLS

- LOCATION
- DRILLING
- DRY HOLE
- GAS WELL
- OIL WELL
- GAS OIL WELL
- GAS CONDENSATE
- GAS SHOW
- OIL SHOW
- VELOCITY SURVEY
- VSP SURVEY
- WELL PENETRATED HORIZON
- PROJECTION AT OR DEEPER THAN MAPPED HORIZON

CONTOURS / FAULTS

- RELIABLE (C.I.)
- RELIABLE (FI)
- UNRELIABLE (OR ?)
- GEOLOGICAL
- NORMAL FAULT
- THRUST FAULT
- TRACE LENGTH UNCERTAIN OR LOCATION RELIABILITY

CLASSIFICATION OF CONTOURED DIP MAGNITUDE/FAULT EVIDENCE

RELIABILITY DEGREE	POSSIBLE ERROR RANGE
RELIABLE (C.I.)	± 5% to ± 10%
RELIABLE (FI)	± 10% to ± 20%
UNRELIABLE (OR ?)	> ± 20%

(GEOLOGICAL = SEISMIC +/- 0.5 METRE)
SEISMIC TOO DEEP VS. SEISMIC TOO SHALLOW (-)

MAP REFERENCE DATA

SCHEMATIC REGIONAL GEOLOGY

DEPTH CONVERSION METHOD

MAP PROJECTION

UNIVERSAL TRANSVERSE MERCATOR WITH CASSI CENTRAL MERIDIAN: 144°THEORY 30' EAST SCALE FACTOR: 0.99960949

SOURCE CODE

INDEX SHEET MAPS



151604

GRAPHIC SCALE

0 5 10 15 20 25 30 KILOMETRES

ALL INTERPRETATIVE AND ASSESSMENT DATA, INCLUDING MAPS, STATEMENTS, INTERPRETATIONS AND OPINIONS CONTAINED IN THIS REPORT ARE PROVIDED BY AMOCO AUSTRALIA PETROLEUM COMPANY ON THE BASIS THAT AMOCO AUSTRALIA PETROLEUM COMPANY, ITS PARENT, SUBSIDIARY AND AFFILIATED COMPANIES, THEIR OFFICERS, EMPLOYEES, AGENTS AND CONSULTANTS ARE NOT LIABLE FOR ANY LOSS, DAMAGE OR EXPENSE HOWSOEVER ARISING FROM ANY USE OF THIS REPORT OR ITS CONTENTS.

CLASS I CONFIDENTIAL

XA-86528-1

Amoco Australia Petroleum Company

Type of map: TIME STRUCTURE	
Horizon: MID-CRET. UNCONFORMITY (BLUE HORIZON)	
Blocks/Grades: T/149	
Area/County: AUSTRALIA, BASS BASIN	Map Datum:
Interpreter(s): M. BREW	Date: DECEMBER, 1985
Scale: 1:100,000	Contour Interval: 50ms.
Remarks: DATA WAS INTERPRETED AND MAPPED IN TWO WEEKS.	
File No.: FA-1287	Draftsperson: F.N. BINDON

HBF516

PRELIMINARY COPY ONLY

Date: 2-6-86

033A07117

(3)

T/149 OR-154

XA-86561-1

BASS 1
TD-7717
05/09/85
CSSO

YOLLA 1
TD-10990
AMOCO

NOTE: ALL DATUMS AND FAULTS ARE GOOD TO POOR UNLESS OTHERWISE NOTED.

5 cm

MAP HISTORY

INTERPRETER	DATE	FILM FILE NO.

DESCRIPTION OF SEISMIC COVERAGE

| AMOCO LINES (MARKED) | | |

XA-86489-3

BRSS 1
TD=7717
09/08/65
ESSO

YOLLA 1
TD=10980
P&OCO

O/W CONTACT -1500=-6120

O/W CONTACT -1500=-6595

NOTE: ALL DATUMS & FAULTS GOOD TO POOR UNLESS OTHERWISE INDICATED

MAP HISTORY

INTERPRETER	DATE	FILM FILE NO.

DESCRIPTION OF SEISMIC COVERAGE

AMOCO LINES (MARKED ● ● ● ● ● ● ● ● ● ●)

OAC / LINES NOS.	CONTRACTOR & SOURCE	FOLD	A OR D	YEAR

TRADE LINES (MARKED ○ ○ ○ ○ ○ ○ ○ ○ ○ ○)

ABBR.	COMPANY	OAC / LINES NOS.	CONTRACTOR & SOURCE	FOLD	A OR D	YEAR

SYMBOLS

- LOCATION
- DRILLING
- DRY HOLE
- GAS WELL
- OIL WELL
- GAS/OIL WELL
- GAS/CONDENSATE
- GAS SHOW
- OIL SHOW
- VELOCITY SURVEY
- VSP SURVEY
- WELL PENETRATED HORIZON
- PRODUCTION AT OR DEEPER THAN MAPPED HORIZON

CONTOURS/FAULTS

- RELIABLE (G, F)
- RELIABLE (P)
- UNRELIABLE (VP, ?)
- GEOLOGICAL
- NORMAL FAULT (U / D)
- THRUST FAULT (U / D)

TRACE LENGTH DEPENDENT ON LOCATION RELIABILITY

QUALIFICATION OF CONTOURED DIP MAGNITUDE/FAULT EVIDENCE

RELIABILITY DEGREE	POSSIBLE ERROR RANGE
RELIABLE (G,F)	0 to ± 20%
RELIABLE (P)	± 20% to ± 50%
UNRELIABLE (VP, ?)	> ± 50%

|GEOLOGICAL|–|SEISMIC| = [± MISTIE]
SEISMIC TOO DEEP (+), SEISMIC TOO SHALLOW (–)

MAP REFERENCE DATA

MAP NO. _____

NOTE: THIS MAP REPLACES MAP NO. _____
WHICH IS TO BE DESTROYED, PLACED IN INACTIVE
OR
(CIRCLE ONE)

DISTRIBUTION :

W/LETTER _____
FILE NO. _____
DATE: _____

OTHER AVAILABLE ACTIVE MAPS:

MAP PROJECTION

SCHEMATIC REGIONAL GEOLOGY

DEPTH CONVERSION METHOD

AVERAGE VELOCITY SRD (FROM YOLLA-1 VSP) WAS MULTIPLIED BY ONE-WAY SEISMIC TRAVEL TIME

SOURCE CODE

QUAD/SHEET INDEX

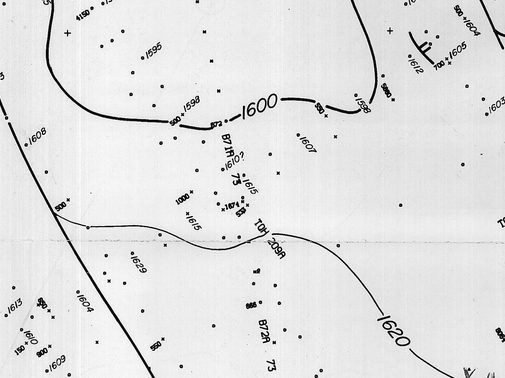

GRAPHIC SCALE

0 5 10 15 20 25 KILOMETERS
0 0.5 1.0 1.5 2.0 2.5 MILES

5 cm

PRELIMINARY COPY ONLY
Date 20-9-86

CLA
CONFI

Am

Type of map:	
Horizon:	
Block(s)/Grid:	
Area/County:	
Interpreter(s):	
Scale:	1: 25
Remarks:	A
Film File No.:	

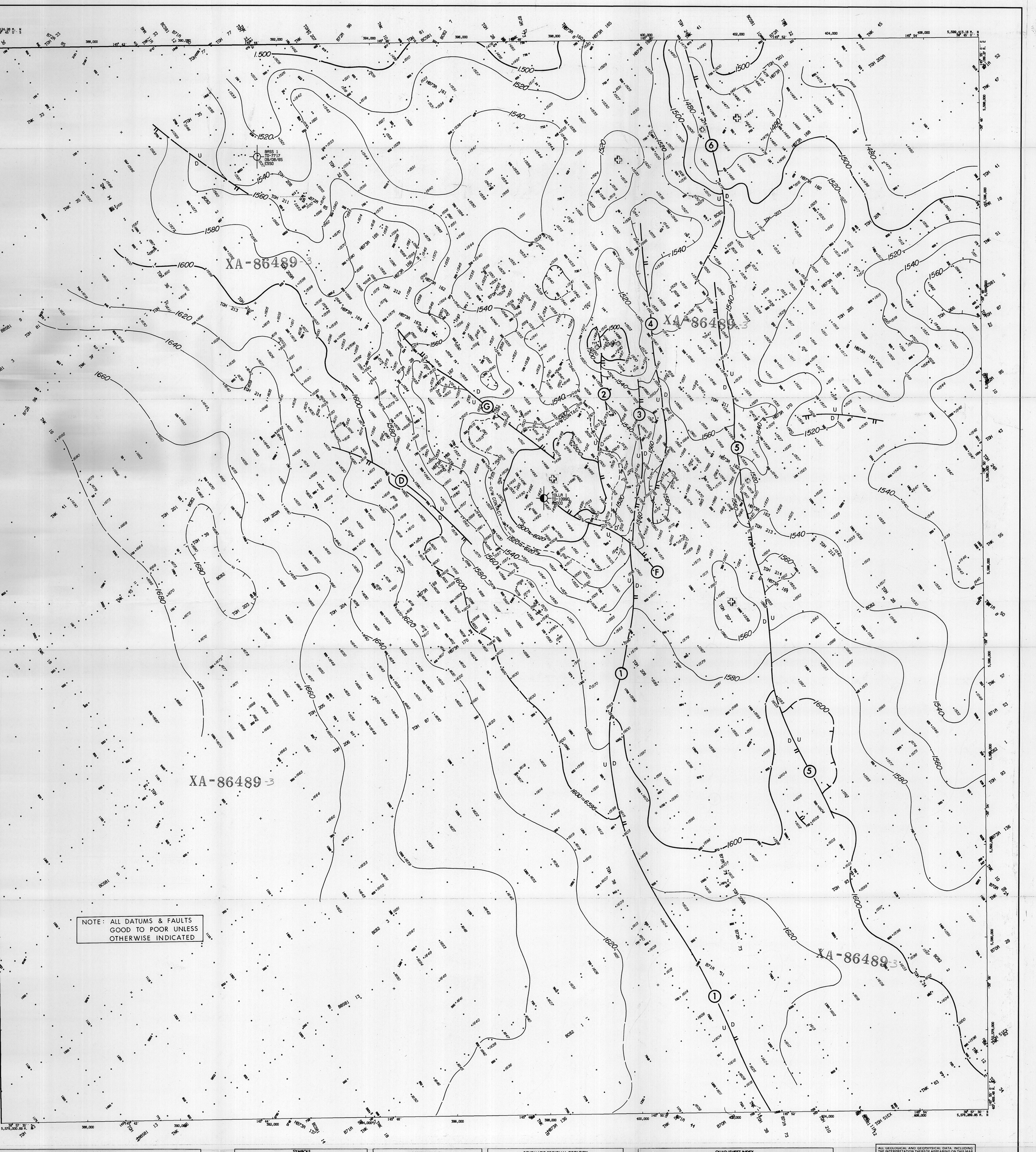

DESCRIPTION OF SEISMIC COVERAGE

TRADE LINES (MARKED ○ ○ ○ ○ ○ ○ ○ ○ ○ ○ ○ ○)

OS.	CONTRACTOR & SOURCE	FOLD	A OR D	YEAR	AREA	COMPANY	OAC / LINES NOS.	CONTRACTOR & SOURCE	FOLD	A OR D	YEAR

SYMBOLS

- LOCATION
- DRILLING
- DRY HOLE
- GAS WELL
- OIL WELL
- GAS/OIL WELL
- GAS/CONDENSATE
- GAS SHOW
- OIL SHOW
- VELOCITY SURVEY
- VSP SURVEY
- WELL PENETRATED HORIZON
- PRODUCTION AT OR DEEPER THAN MAPPED HORIZON

CONTOURS/FAULTS

- RELIABLE (G, F)
- RELIABLE (P)
- UNRELIABLE (VP, ?)
- GEOLOGICAL
- NORMAL FAULT (U / D)
- THRUST FAULT

TRACE LENGTH DEPENDENT ON LOCATION RELIABILITY

QUALIFICATION OF CONTOURED DIP MAGNITUDE/FAULT EVIDENCE

RELIABILITY DEGREE	POSSIBLE ERROR RANGE
RELIABLE (G,F)	0 to ± 20%
RELIABLE (P)	± 20% to ± 50%
UNRELIABLE (VP, ?)	> ± 50%

|GEOLOGICAL|-|SEISMIC| = [± MISTIE]
SEISMIC TOO DEEP (+), SEISMIC TOO SHALLOW (–)

MAP REFERENCE DATA

MAP NO.

NOTE: THIS MAP REPLACES MAP NO. _____ WHICH IS TO BE DESTROYED, PLACED IN INACTIVE OR (CIRCLE ONE)

DISTRIBUTION :

W/LETTER
FILE NO:
DATE:

OTHER AVAILABLE ACTIVE MAPS:

MAP PROJECTION

SCHEMATIC REGIONAL GEOLOGY

DEPTH CONVERSION METHOD

AVERAGE VELOCITY SRD (FROM YOLLA-1 VSP) WAS MULTIPLIED BY ONE-WAY SEISMIC TRAVEL TIME

SOURCE CODE

QUAD/SHEET INDEX

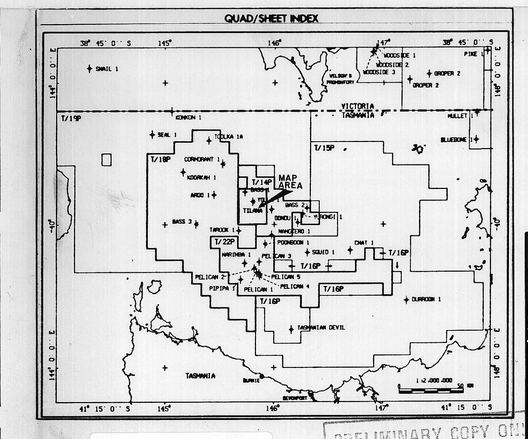

5 cm

GRAPHIC SCALE

0 5 10 15 20 25 KILOMETERS
0 0.5 1.0 1.5 2.0 2.5 MILES

PRELIMINARY COPY ONLY
Date 29-9-86

ALL GEOLOGICAL AND GEOPHYSICAL DATA, INCLUDING THE INTERPRETATION THEREOF APPEARING ON THIS MAP IS THE PRIVATE AND CONFIDENTIAL PROPERTY OF AMOCO AUSTRALIA PETROLEUM COMPANY. THE PUBLICATION OR REPRODUCTION THEREOF WITHOUT THE WRITTEN PERMISSION OF SAID COMPANY IS STRICTLY PROHIBITED.

CLASS I
CONFIDENTIAL

XA-86489-3

Amoco Australia Petroleum Company

154C06

Type of map: TIME STRUCTURE MAP	
Horizon: TOP EASTERN VIEW	
Block(s)/Grid(s):	
Area/County: AUSTRALIA, BASS BASIN	Map Quad:
Interpreter(s): T.L. FLEMING	Date: MAY, 1986
Scale: 1: 25,000	Contour Interval: 20 Ms.
Remarks: ALL DATUMS PICKED FROM MIGRATED DATED.	
Film File No.: FA-1066	Draftsperson:

HBF306

OR-154 (5)
T/14P

XA-86490-3

NOTE: All datums Good to Poor unless otherwise posted.

MAP HISTORY		
INTERPRETER	DATE	FILM FILE NO.

DESCRIPTION OF SEISMIC COVERAGE

AMOCO LINES (MARKED)								TRADE LINES (MARKED)							
OAC / LINES NOS.	CONTRACTOR & SOURCE	YEAR	FOLD	MILES	KMS			COMPANY	OAC / LINES NOS.	CONTRACTOR & SOURCE	YEAR	FOLD	MILES	KMS	

SYMBOLS

- LOCATION
- DRILLING
- DRY HOLE
- GAS WELL
- OIL WELL
- GAS/OIL WELL
- GAS/CONDENSATE
- GAS SHOW
- OIL SHOW
- VELOCITY SURVEY
- VSP SURVEY
- WELL PENETRATED HORIZON
- PRODUCTION AT OR DEEPER THAN MAPPED HORIZON

CONTOURS/FAULTS

- RELIABLE (G, F)
- RELIABLE (P)
- UNRELIABLE (VP, ?)
- GEOLOGICAL
- NORMAL FAULT (U D)
- THRUST FAULT (U D)
- TRACE LENGTH DEPENDENT ON LOCATION RELIABILITY

QUALIFICATION OF CONTOURED DIP MAGNITUDE/FAULT EVIDENCE

RELIABILITY DEGREE	POSSIBLE ERROR RANGE
RELIABLE (G,F)	0 to ± 20%
RELIABLE (P)	± 20% to ± 50%
UNRELIABLE (VP, ?)	> ± 50%

GEOLOGICAL	-	SEISMIC	=	[± MISTIE]

SEISMIC TOO DEEP (+), SEISMIC TOO SHALLOW (-)

MAP REFERENCE DATA

MAP NO.

NOTE: THIS MAP REPLACES MAP NO. _____ WHICH IS TO BE DESTROYED, PLACED IN INACTIVE OR (CIRCLE ONE)

DISTRIBUTION:

W/SETTER FILE NO.: DATE:

OTHER AVAILABLE ACTIVE MAPS:

MAP PROJECTION

UNIVERSAL TRANSVERSE MERCATOR MPC CM59
CENTRAL MERIDIAN - 147°00'00" E LONG.
SCALE FACTOR - 0.99959999

SCHEMATIC REGIONAL GEOLOGY

DEPTH CONVERSION METHOD

AVERAGE VELOCITY SRD (FROM YOLLA-1 VSP) WAS MULTIPLIED BY ONE-WAY SEISMIC TRAVEL TIME.

SOURCE CODE

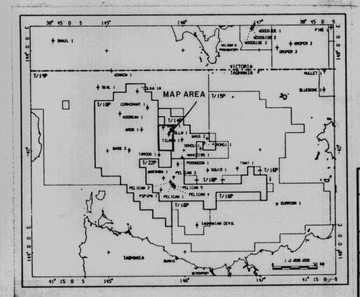

ALL GEOLOGICAL AND GEOPHYSICAL DATA INCLUDING THE INTERPRETATION THEREOF APPEARING ON THIS MAP IS THE PRIVATE AND CONFIDENTIAL PROPERTY OF AMOCO AUSTRALIA PETROLEUM COMPANY. THE PUBLICATION OR REPRODUCTION THEREOF WITHOUT THE WRITTEN PERMISSION OF SAID COMPANY IS STRICTLY PROHIBITED

CLASS I CONFIDENTIAL

AMOCO

XA-86490-3

Amoco Australia Petroleum Company

Type of map: TIME STRUCTURE	
Horizon: TOP PALEOCENE	
Block(s)/Grid(s):	
Area/County: AUSTRALIA, YOLLA BASS BASIN	
Interpreter(s): T. L. Fleming	Date: April, 1986
Scale: 1: 25,000	Contour Interval: 20ms.
Remarks: DATUMS PICKED ON MIGRATED DATA	
Film File No.: FA- 1063	Draftsperson: E. Lopez

HBF296 WA 18386

PRELIMINARY COPY ONLY

154607

DR-154

TOP TOA 630


XA-86382-3
XA-86382-3
XA-86382-3
XA-86382-3
T18P
Amoco/BAOGC et al
T14P
Amoco/BAOGC et al
T22P
Amoco/BAOGC et al
AUSTRALIA
5 cm
XA-86382-3
CLASS I
CONFIDENTIAL
Amoco Australia Petroleum Company
TIME STRUCTURE
LOWER EOCENE
(ORANGE HORIZON)
AUSTRALIA BASS BASIN
JUNE, 1988
1:100,000
FA-1177
PRELIMINARY COPY ONLY
Date 24.9.86
154608

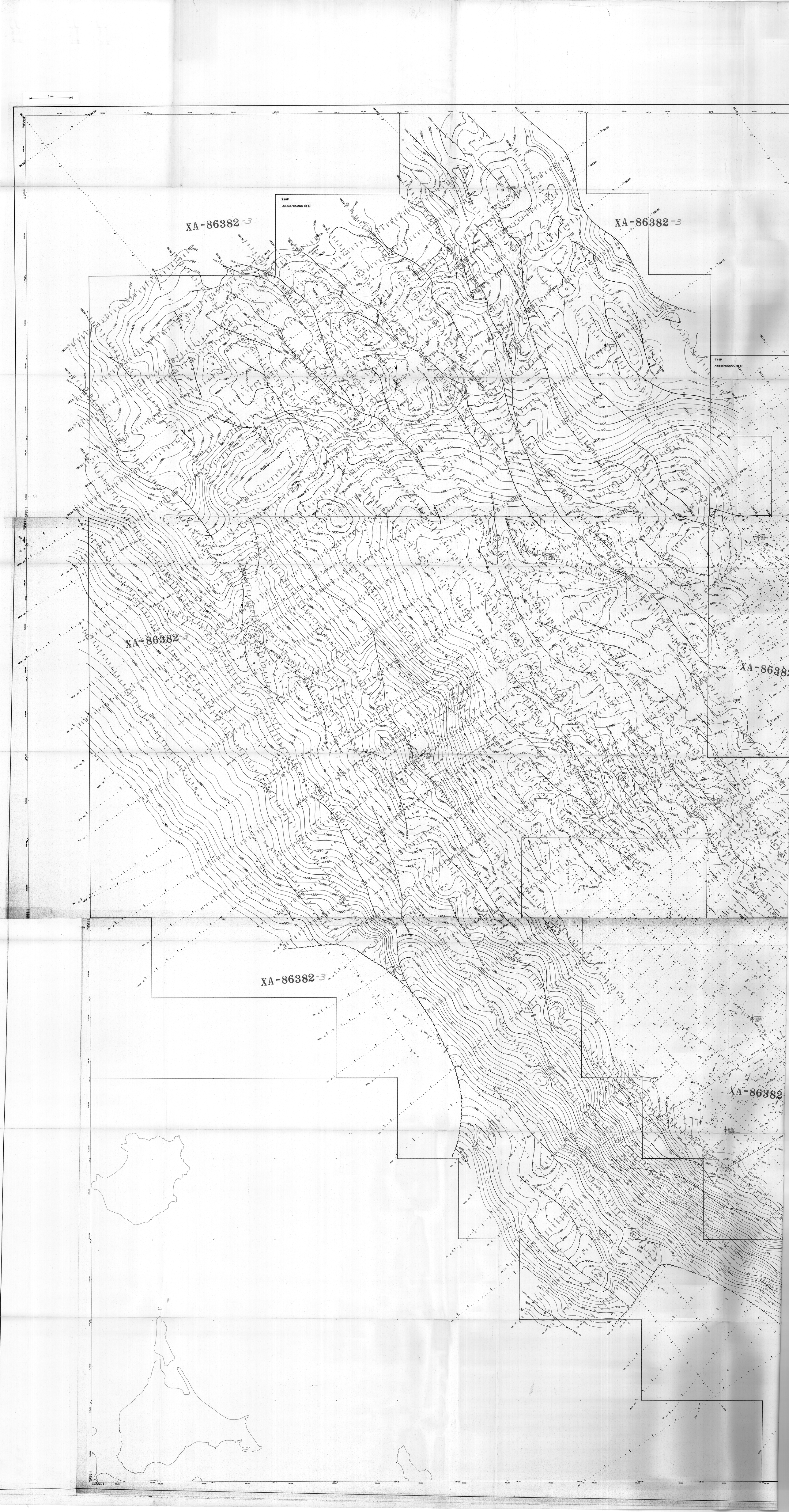
XA-86382-3
XA-86382-3
XA-86382-3
XA-86382-3
XA-86382
T16P
Amoco/BAOGC et al
T14P
Amoco/BAOGC et al

XA-86582-3

XA-86582-3

XA-86582-3

XA-86582-3

XA-86582-3

154609

CLASS I CONFIDENTIAL

XA-86582-3

ALL GEOLOGICAL AND GEOPHYSICAL DATA, INCLUDING THE INTERPRETATION THEREOF APPEARING ON THIS MAP, ARE THE PROPRIETARY AND CONFIDENTIAL PROPERTY OF AMOCO PRODUCTION COMPANY. THE PUBLICATION OR REPRODUCTION THEREOF WITHOUT THE WRITTEN CONSENT OF SAID COMPANY IS STRICTLY PROHIBITED.

Amoco Production Company

Central & South America & Far East Region
Houston, Texas

Type of map:	TIME STRUCTURE
Horizon:	TOP EASTERN VIEW GROUP (GREEN HORIZON)
Block(s)/Grid(s):	T/8P
Area/Country:	BASS BASIN, AUSTRALIA — Map Quad:
Interpreter(s):	M. BREW / G. GOODYEAR — Date: OCTOBER, 1985
Scale:	1:100,000 — Contour Interval: 20 ms
Remarks:	ALL DATUMS ARE FAN TO POOR UNLESS OTHERWISE POSTED. LINES HAVE BEEN SHIFTED TO TIE THK VINTAGE DATA. ERRORS ± 10ms MAY EXIST DUE TO MISTIES.
File File No.:	FA-1308 — Draftsperson: E Lopez

PRELIMINARY COPY ONLY

MAP HISTORY

INTERPRETER	DATE	FILM FILE NO.

DESCRIPTION OF SEISMIC COVERAGE

SYMBOLS

- LOCATION
- DRILLING
- DRY HOLE
- GAS WELL
- OIL WELL
- GAS/OIL WELL
- GAS/CONDENSATE
- GAS SHOW
- OIL SHOW
- VELOCITY SURVEY
- VSP SURVEY
- WELL PENETRATED HORIZON
- PRODUCTION AT OR DEEPER THAN MAPPED HORIZON

CONTOURS/FAULTS

- REliable (E), P)
- REliable (P)
- UNReliable (VP, ?)

GEOLOGICAL

- NORMAL FAULT
- THRUST FAULT
- TRACE LENGTH DEPENDENT ON LOCATION RELIABILITY

QUANTIFICATION OF CONTOURED DIP MAGNITUDE/FAULT EVIDENCE

RELIABILITY DEGREE	POSSIBLE ERROR RANGE
REliable (E,P)	0 to ± 20%
REliable (P)	± 20% to ± 50%
UNReliable (VP, ?)	> ± 50%

[GEOLOGICAL] - [SEISMIC] = [+ METRE]
SEISMIC TOO DEEP (+), SEISMIC TOO SHALLOW (-)

MAP REFERENCE DATA

MAP PROJECTION

UNIVERSAL TRANSVERSE MERCATOR NPC DATUS
CENTRAL MERIDIAN - 147°00'00" E LONG.
SCALE FACTOR - 0.99959999

SCHEMATIC REGIONAL GEOLOGY

DEPTH CONVERSION METHOD

SOURCE CODE

QUAD/SHEET INDEX

AUSTRALIA

GRAPHIC SCALE

0 1 2 KILOMETRES

5 cm

DR-154

T/8P

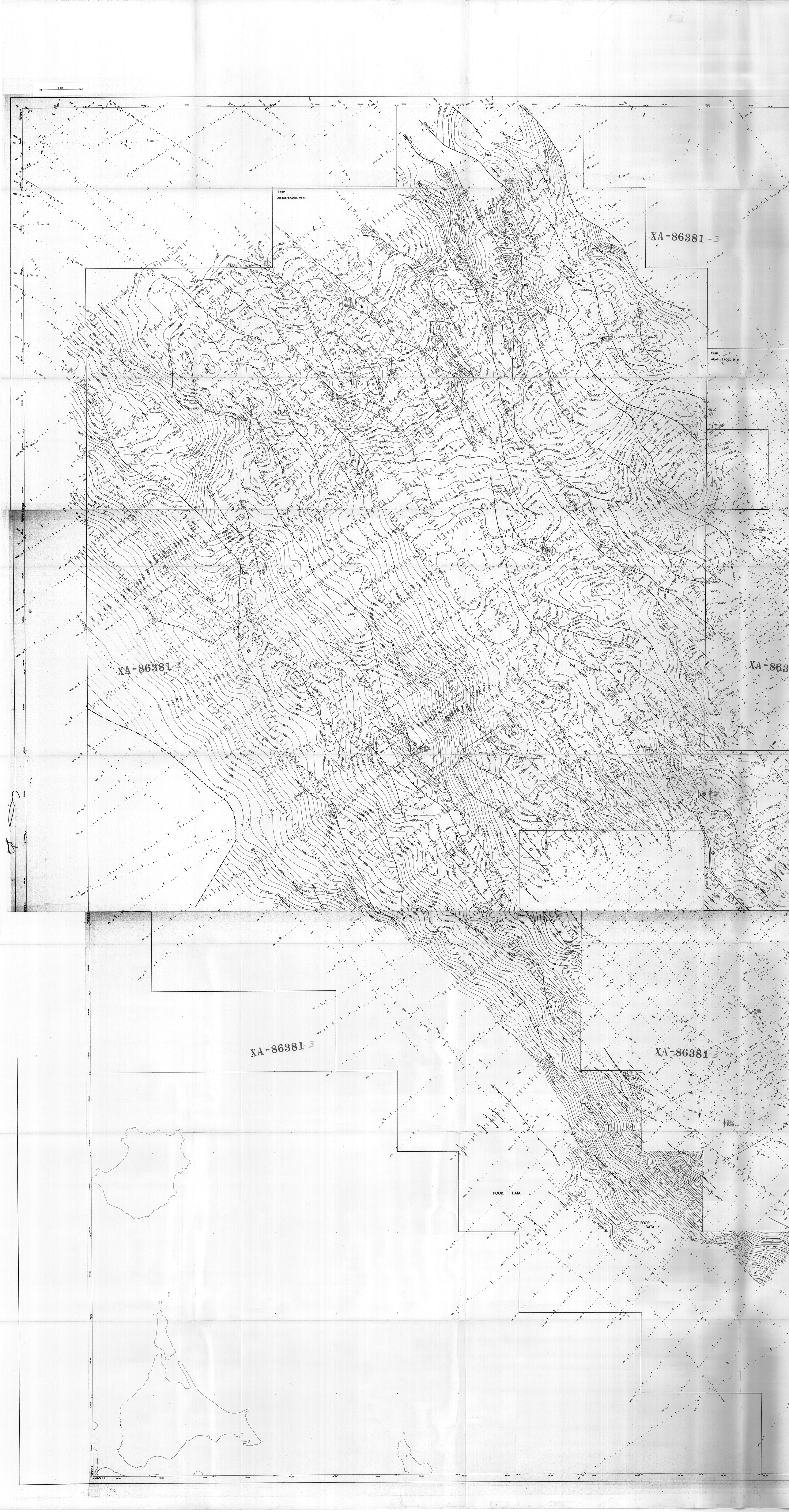
T18P
Amoco/BAOGC et al
XA-86381-3
XA-86381-3
XA-86381-3
XA-86381-3
POOR DATA
POOR DATA



T18P
Amoco/SAOGC et al
XA-86381-3
T14P
Amoco/SAOGC et al
XA-86381-3
T22P
Amoco/SAOGC et al
XA-86381-3
XA-86381-3
POOR DATA
POOR DATA
AUSTRALIA
5 cm
154010
CLASS I
CONFIDENTIAL
XA-86381-3
Amoco Australia Petroleum Company
Type of map: TIME STRUCTURE
Name: APPROX. TOP PALEOCENE (PINK HORIZON)
Revision Scale: 1:100
Area Name: AUSTRALIA - SAOS BASIN
Map Type: Sheet
Compiled by: M. BREW
Date: JUNE 1988
Scale: 1:100,000
Contour Interval: 20 ms
Remarks: ALL DATUM ARE MADE TO FIELD DATUM, OPERATIONS NOTED.
Data File No.: XA-1176
Reference: 3.0-4.
PRELIMINARY COPY ONLY
Date: 24-11-86