
OK 277
Arizona Department of Corrections
INMATE RELEASE
CERTIFICATE AND ORDER RELEASE
INMATE ID
ADC NUMBER
Rec. Date
Release Type
Release Date
Time
Release Address
Release To
Release Type
Release Date
Time
Release Address
Release To
Release Type
Release Date
Time
Release Address
Release To













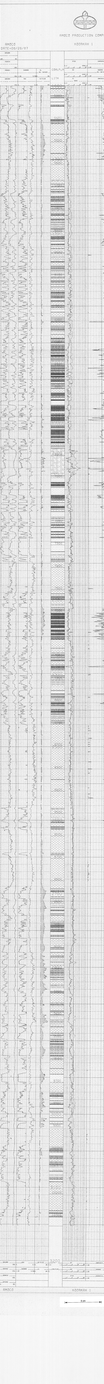

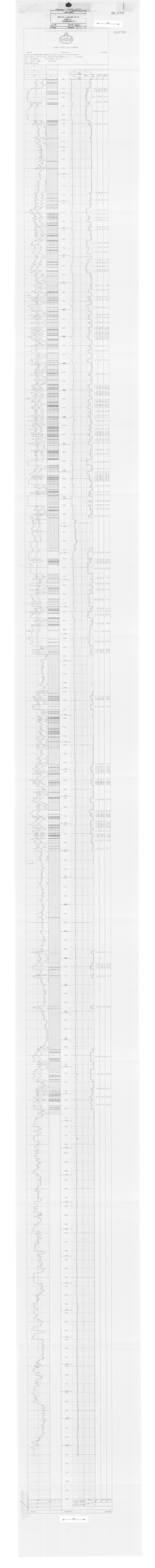


QC 297
DEPARTMENT OF ENERGY
OFFICE OF SCIENCE
DIVISION OF CHEMICAL SCIENCES
PROJECT
DATE
SCALE
DATE
3/17/89
1 in = 1 cm































02.277

3137.04







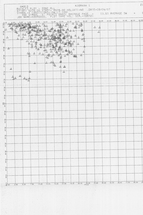





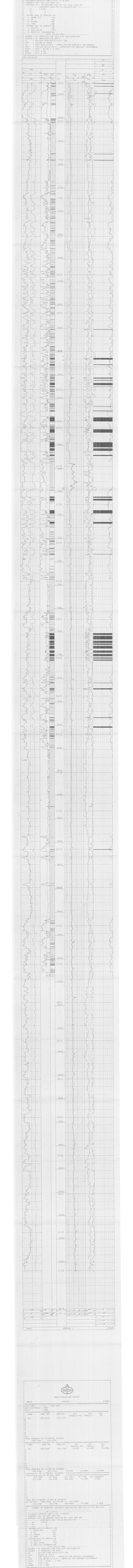

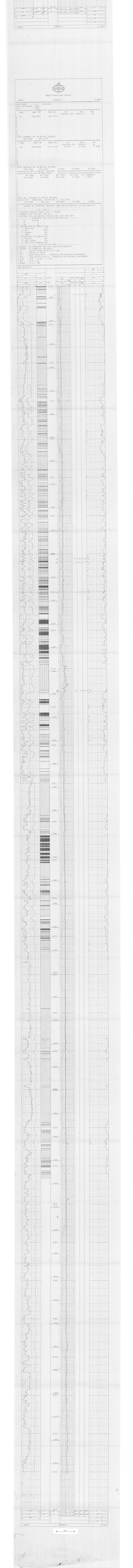

Property of Schlumberger
This tape contains the digital data as recorded by Schlumberger for the Well listed below. Care has been taken to ensure accurate recording of this data, however, Schlumberger cannot guarantee the accuracy or correctness of any interpretation based on this data, and does not assume responsibility for any losses, costs, damages or expenses incurred or sustained by anyone resulting from any interpretation made from this data. This data may not be copied or passed to unauthorized persons without the permission of Schlumberger.

ESSO EXPLORATION AND PRODUCTION UK LIMITED

WELL 16/28-DEVENICK

LOGGING SERVICES

DIGITAL

Run No.	One
Depth Datum	Kelly Bushing
Permanent Datum	Mean Sea Level

Schlumberger

SINGLE PHASE FLOW COMPANY

FIELD
WELL 16/28-DEVENICK
RESERVOIR QUALITY PLOT
LOCATION 58° 28' 00.000"N 1° 13' 00.000"E
API - NUMBER
SURFACE LOCATION
DATE LOGGED 13-JUL-
RUN NUMBER ONE

| | | |

