

02.277

Amoco Australia Petroleum Company

BASS BASIN

GABBIN-1 DEVIATION SURVEY

PART 2

TANGON 1

Log: 1	Scale: 1:200
C. Page	Drawn: M

313170

AMOCO PRODUCTION COMPANY

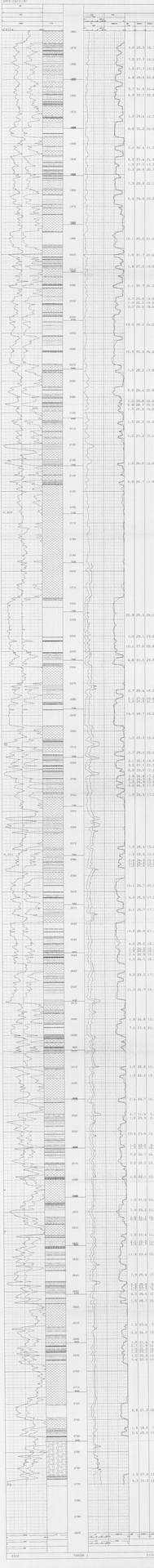

STOPPING END OF TRANSMISSION FOR DSNAME=TRANS.AP1ST.TANGONST

PRINT COMPLETED AT 10:08:09 FOR USER: DPHARP DIST: MONTHS

GEZ-END







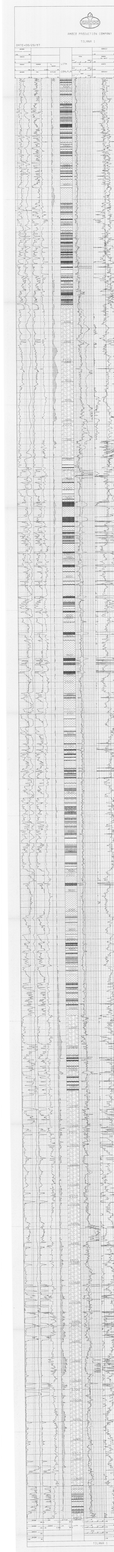
AMOCO PRODUCTION COMPANY
TOLAND 1
FIRUD

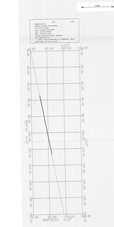



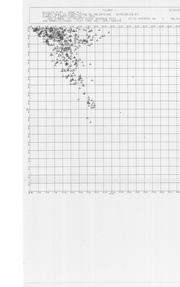

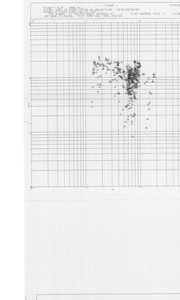



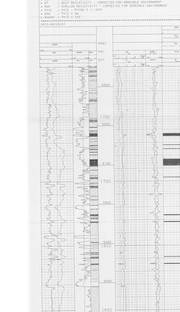

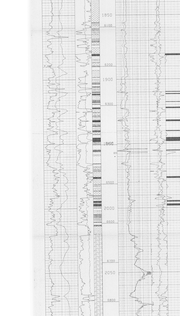

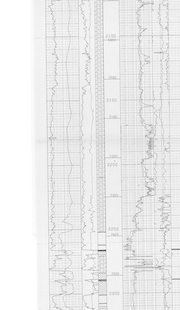

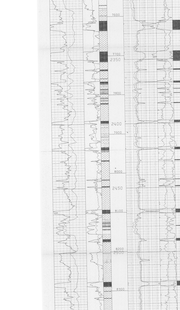



Illinois Department of Natural Resources
Division of Oil and Gas
Permit Number
2008-100 (Drill and Deepen)
Issued
Date 10/27/2008
Expires 10/27/2009
Fee $30.00
Receipt 20080000

OCT 27 2008

ILLINOIS STATE GEOLOGICAL SURVEY
WELL RECORDS
WELL NUMBER

WHOLE PRODUCTION CENTRAL

1-1949 1-1949

API#121-23-00-00 Permit 2008-100000
WELL RECORDS
WELL NUMBER
Unconformable PENNSYLVANIAN SYSTEM
PENNSYLVANIAN SYSTEM
PENNSYLVANIAN SYSTEM

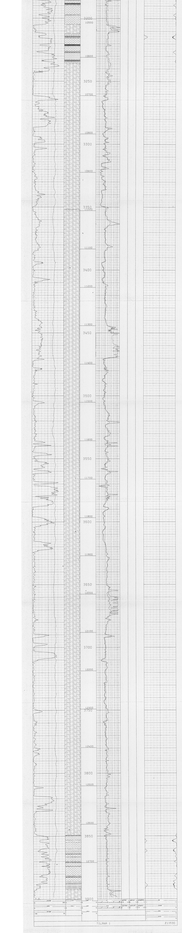



















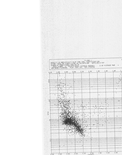

































Schlumberger

Middle East Field Services Limited

Middle East Technical Centre

BOOK ID 1/1

COMPANY	ABU DHABI GAS INDUSTRIES LTD.
WELL	BUNDUQ-1
FIELD	BUNDUQ
COUNTRY	U.A.E.
File Name	1/1 (01 - Interval 1)
Run Number	Run No. : ONE

06277

913773







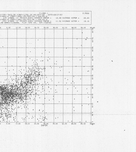

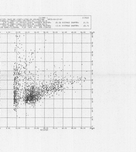





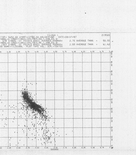



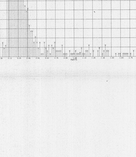



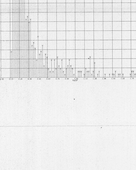









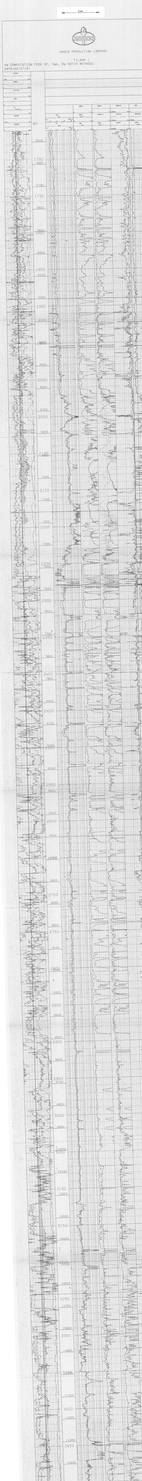

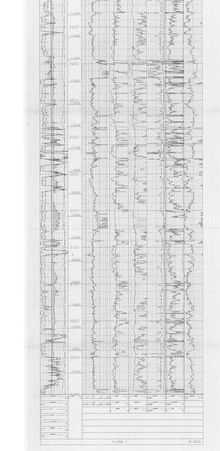



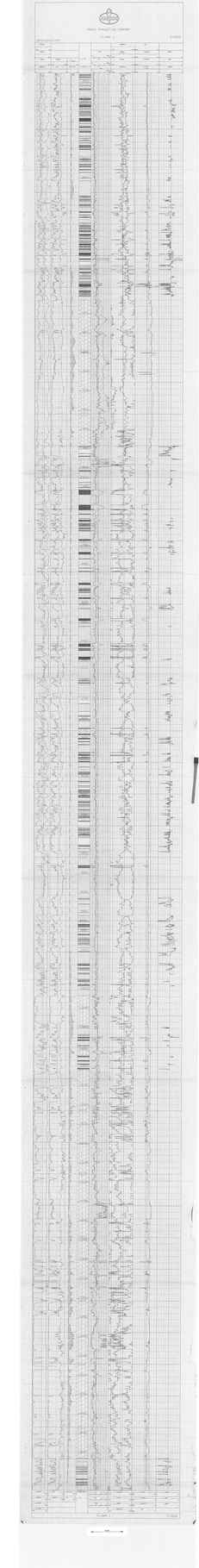

Santos Australia Petroleum Cooper /
Eromanga Basin (Operator)

PHOTO BOARD

WELL NAME:	COMPLETION LOG ANALYSIS PLOT
	PLATE 1
Prog. Ref:	Scale 1/200 - Imperial
Field:	Scale 1/500 - Metric
Petroleum Title:	

DE277

313774

SANTOS PRODUCTION COMPANY

21.0525

Lease/Unit RESERVOIR QUALITY PLOT Well Name/Number
Country AUSTRALIA State/Province PRODUCTION Co. CELTIC
Field EYRE, PEN & HOLL Location/Offset/Twp
Rig: EYRE, PEN & Elev.: GL 0.0 m
API/UWI/Licence #

| | | |



Petro-Canada Resources Limited

BASE DATA

Licensing Information

Wildcat ✓
Step Out
Development

Drilling Info

Rig No: Drilling Contractor:
Co-ordinates: Elevation: GL

Remarks

Q1277

513175

