



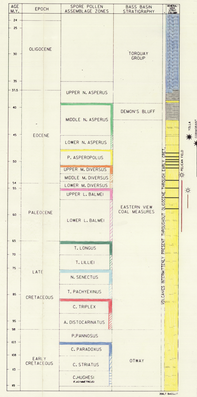

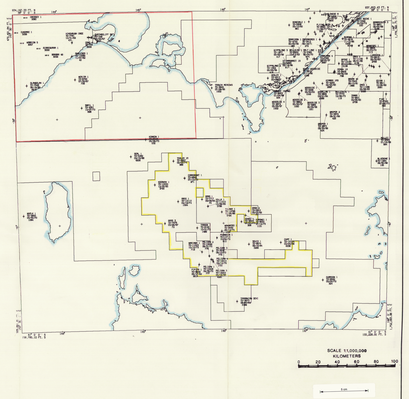

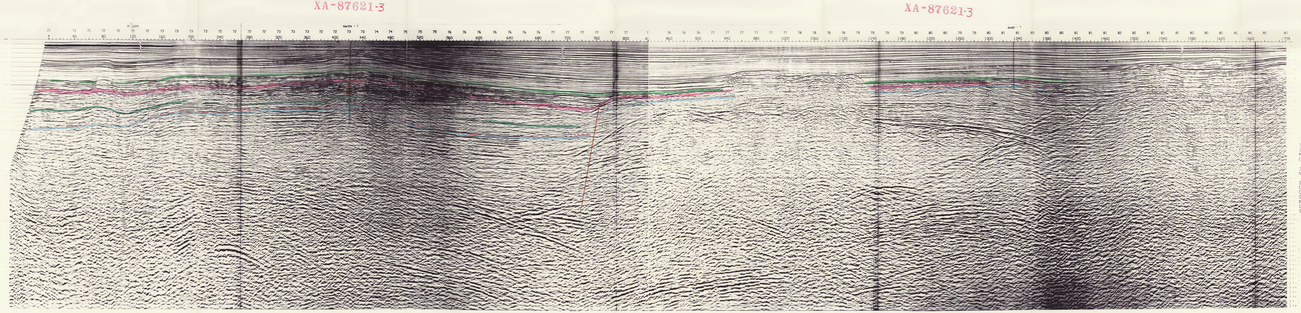

ALL DESCRIPTIONS AND GEOPHYSICAL DATA INCLUDING THE INTERPRETATION THEREOF AVAILABLE ON THIS SHEET IS THE PRIVATE AND CONFIDENTIAL PROPERTY OF AMOCO PRODUCTION COMPANY. THE PUBLICATION OR REPRODUCTION THEREOF WITHOUT THE WRITTEN PERMISSION OF AMOCO COMPANY IS STRICTLY PROHIBITED.

CLASS I CONFIDENTIAL

XA-87621-3

Amoco Australia Petroleum Company

BASS BASIN

ANGLESEA AREA
SEISMIC INTERPRETATION

312071

Interpreter(s): M. Donaldson	Date: May 1987
Scale:	Contour Interval:
Report No: 86-87-051	Enclosure No: 20
Film File No: FA 1895	Remarks:

04.277