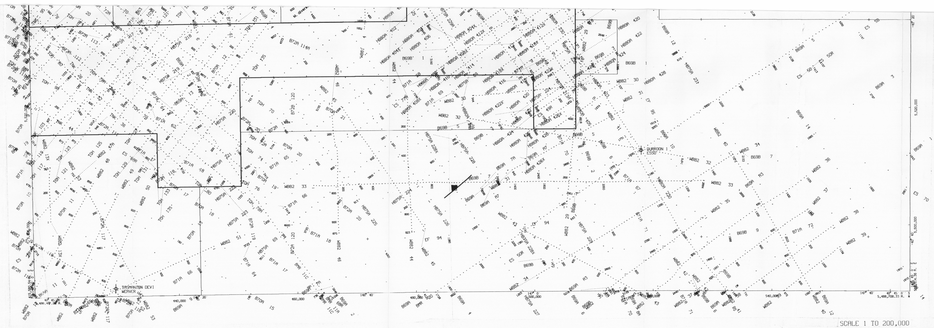

SCALE 1 TO 200,000

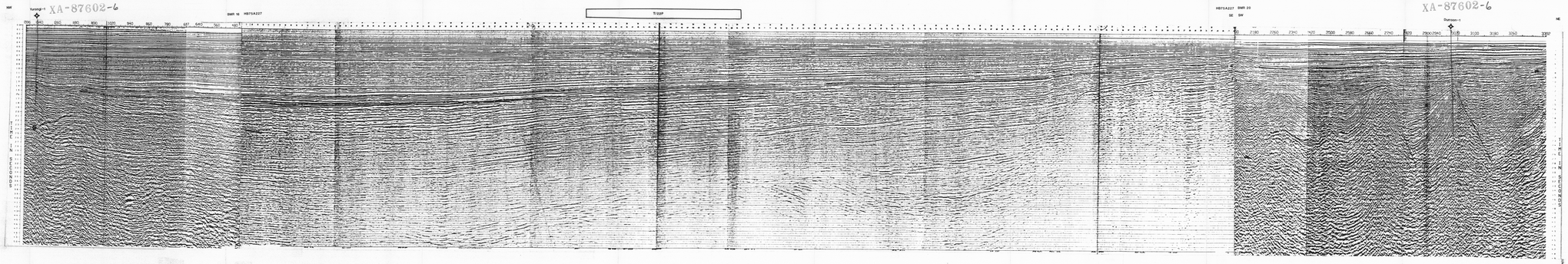

XA-87602-6



CLASS I
CONFIDENTIAL

ALL GEOLOGICAL AND GEOPHYSICAL DATA INCLUDING THE INTERPRETATION AND CONCLUSIONS CONTAINED IN THIS REPORT IS THE PRIVATE AND CONFIDENTIAL PROPERTY OF AMOCO PRODUCTION COMPANY AND ANY COPYING OR REPRODUCTION THEREOF WITHOUT THE WRITTEN PERMISSION OF SAID COMPANY IS STRICTLY PROHIBITED.

XA-87602-6

Amoco Australia Petroleum Company

BASS BASIN

DURROON AREA

SEISMIC INTERPRETATION

Interpreter(s) M. Donaldson	Date May 1987
Scale	Contour Interval
Report No R-87-051	Enclosure No 21
Film File No FA-1891	Remarks

02.277