MAP

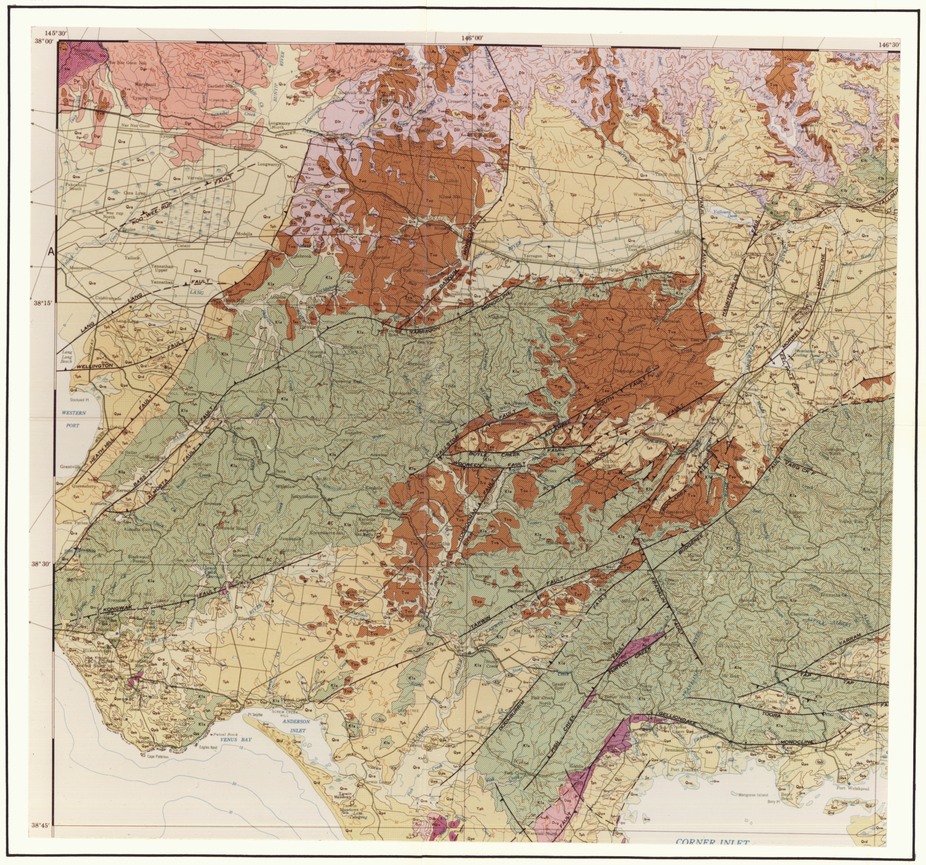

Photo is a portion of WARRAGUL sheet SJ55-10 (1971), 1:250,000 geological series maps, GEOLOGICAL SURVEY OF VICTORIA

5 Square Kilometers

5 Square Miles

Key to Map

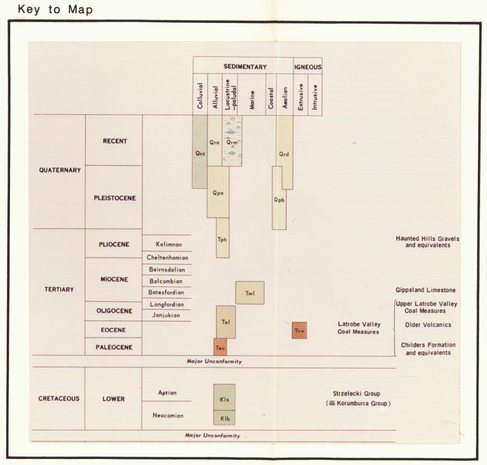

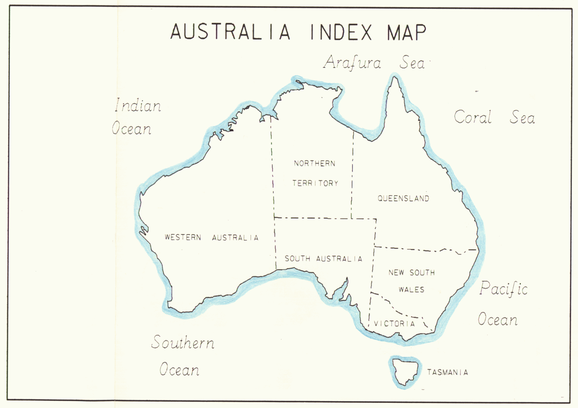

Location Map

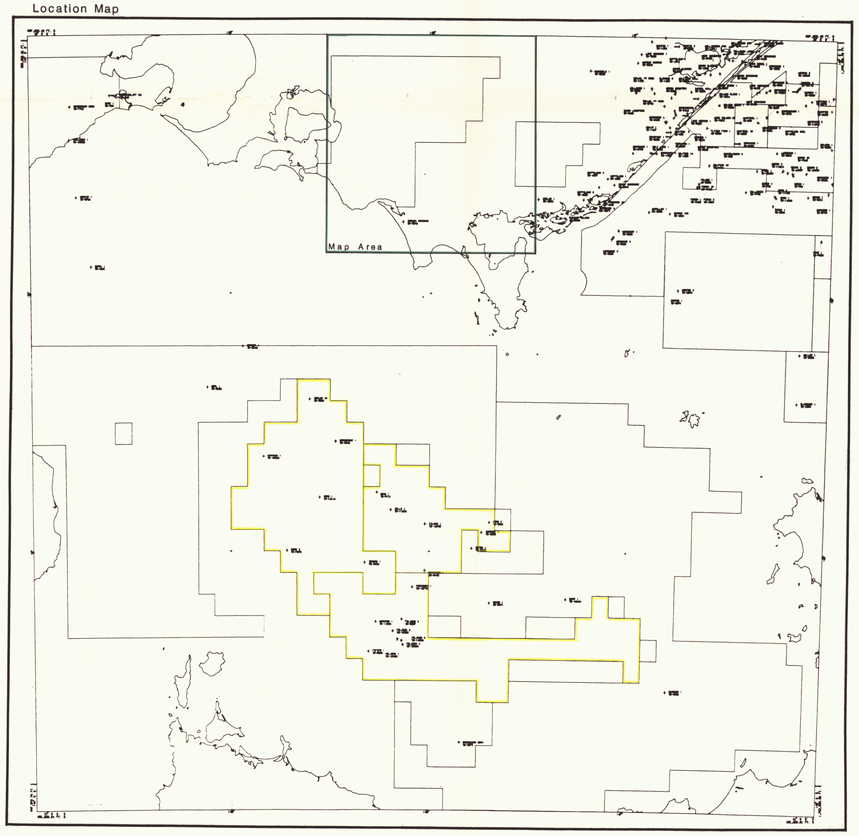

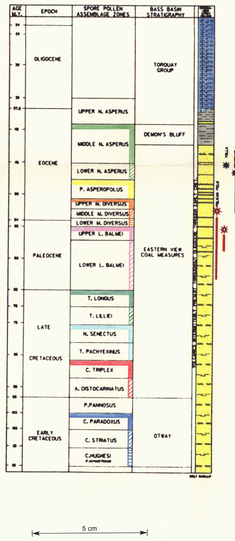

Amoco Australia Petroleum Company

BASS BASIN	
AREAL EXTENT OF PALEOGENE EXTRUSIVE VOLCANICS ONSHORE VICTORIA	
Interpreter(s): M. Donaldson	Date: May 1987
Scale: 1=250,000	Contour Interval:
Report No. R-87-051	Enclosure No. 24
Film File No:	Remarks:

02.277