ESSO BASS–1





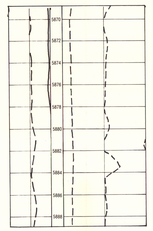

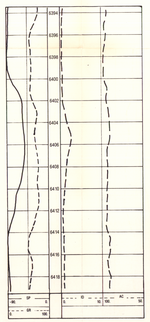

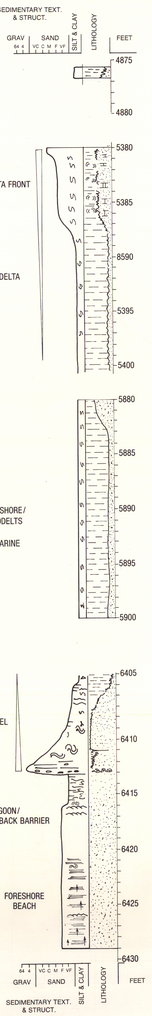

CORE 9

CORE 10

BROKEN SHELL MATERIAL/HASH



DELTA FRONT SHALY SAND

CORE 11

DEMON'S BLUFF EASTERN VIEW TRANSITION

TEREBELLINA



OFFSHORE/ PRODELTA

CORE 12

N. ASPEROUS

(5900–6700)



LAGOON/BACK BARRIER SAND



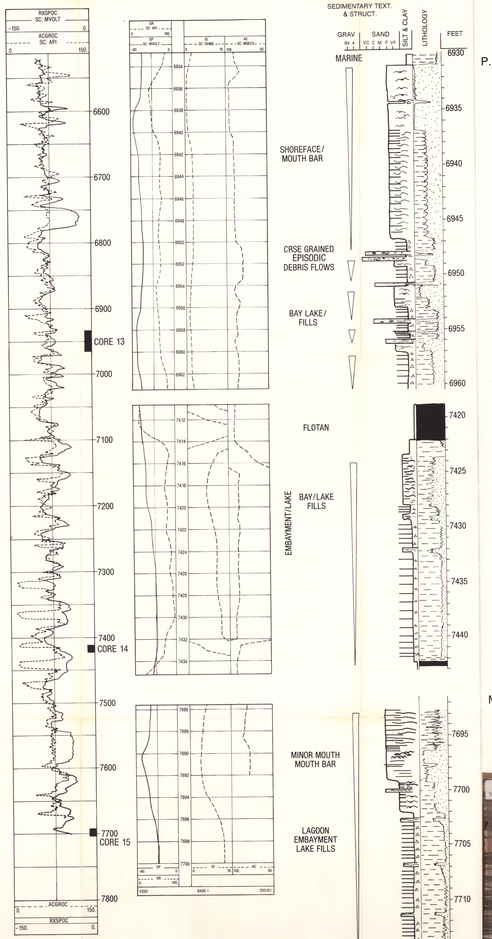

BEDDING AND OTHER STRUCTURES

Lithology

INTERFORMATIONAL CONGLOMERATE
COAL
PLANAR BEDDED
FLASER BEDDED
INTERCLASTS
FRACTURES
INTRAFORMATIONAL CONGLOMERATE
XIALOLITHIC
HORIZONTALLY BEDDED
WAVY BEDDED
INTRACLASTS
ESCAPE STRUCTURES
SAND
SIDERITIC
WEDGE/COMP ANGLE BEDDED
CLIMBING RIPPLES
COAL CLASTS
FLAME STRUCTURE

CORE 13

P. ASPEROPOLUS

(6700–7500)



MOUTH BAR/ BAY/LAKE FILL SAND



COARSE GRAINED EPISODIC DEBRIS FLOW/LAKE/BAY

CORE 14



7425'6"

WAVY/FLASER BEDDING EMBAYMENT/LAKE BURROWED

CORE 15

M. DIVERSUS

(7500–TD)



7715'11"

LENTICULAR/WAVY BEDDING



BLACK COALY ORGANICS & SIDERITE CLASTS/ RIPPLE DRIFT

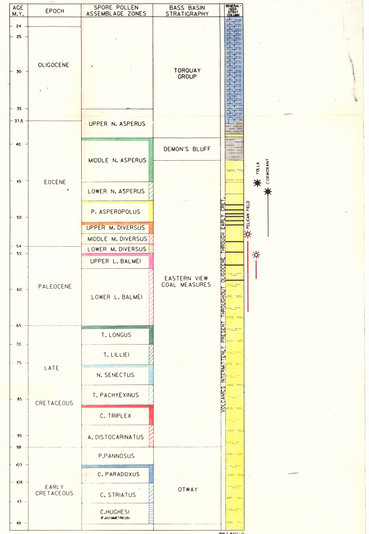

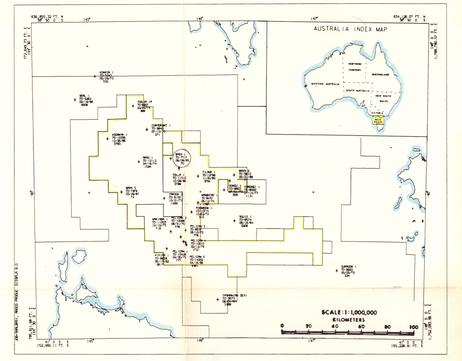

AMOCO

Amoco Australia Petroleum Company

BASS BASIN
ENVIRONMENTAL INTERPRETATION
BASS 1
APPENDIX B

Interpreter(s): N. HASKELL	Date:
Scale: 1 inch = 3 feet	Contour Interval:
Report No. R-87-051	Enclosure No. 1
	Remarks: