

SEDIMENTARY TEXT. & STRUCT.
GRAV | SAND | SILT & CLAY
LITHOLOGY
FEET

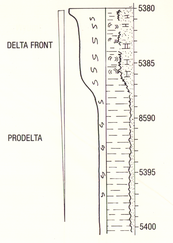

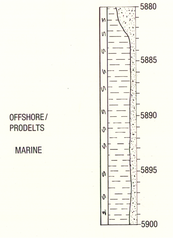

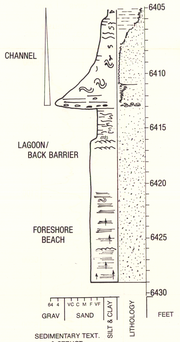

SEDIMENTARY TEXT. & STRUCT.
GRAV | SAND | SILT & CLAY
LITHOLOGY
FEET

CORE 9

CORE 10

BROKEN SHELL MATERIAL/HASH



DELTA FRONT SHALY SAND

CORE 11
DEMON'S BLUFF
EASTERN VIEW TRANSITION

TEREBELLINA



OFFSHORE/ PRODELTA

CORE 12
N. ASPEROUS
(5900–6700)



LAGOON/BACK BARRIER SAND



LOW ANGLE BEDDED FORESHORE SAND

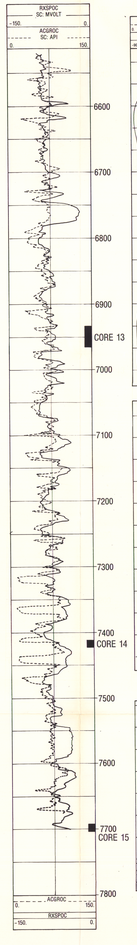

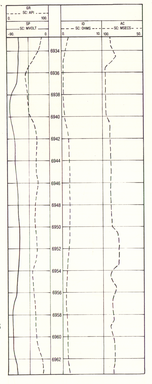



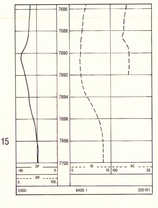

SEDIMENTARY TEXT. & STRUCT.
GRAV | SAND | SILT & CLAY
LITHOLOGY
FEET

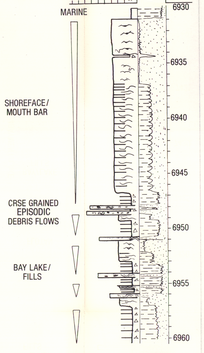

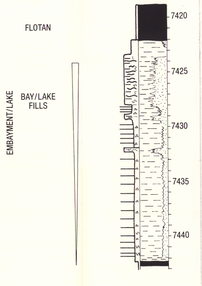

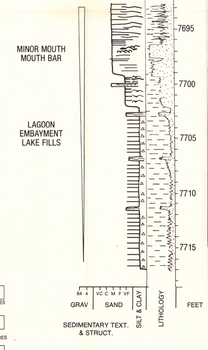

SEDIMENTARY TEXT. & STRUCT.
GRAV | SAND | SILT & CLAY
LITHOLOGY
FEET

CORE 13
P. ASPEROPOLUS
(6700–7500)



MOUTH BAR/
BAY/LAKE
FILL SAND



COARSE GRAINED EPISODIC DEBRIS FLOW/LAKE/BAY

CORE 14



7425'6"
WAVY/FLASER
BEDDING
EMBAYMENT/LAKE
BURROWED



BLACK COALY ORGANICS & SIDERITE CLASTS/ RIPPLE DRIFT

CORE 15
M. DIVERSUS
(7500–TD)



7715'11"
LENTICULAR/WAVY
BEDDING

BEDDING AND OTHER STRUCTURES
Lithology

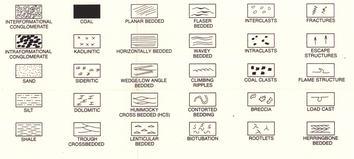

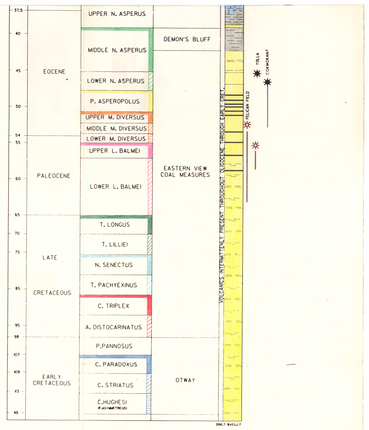

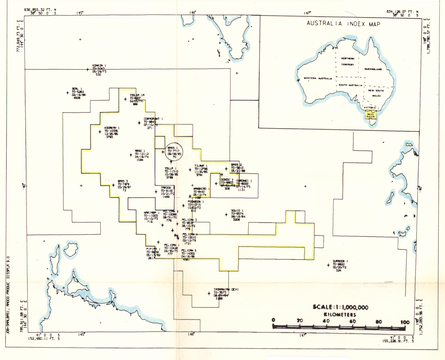

AMOCO

Amoco Australia Petroleum Company

BASS BASIN
ENVIRONMENTAL INTERPRETATION
BASS 1
APPENDIX B

Interpreter(s) N. HASKELL	Date:
Scale: 1 inch = 3 feet	Contour Interval
Report No. R-87-051	Enclosure No. 1
	Remarks:

OE.277

BASS-1