ESSO BASS–2

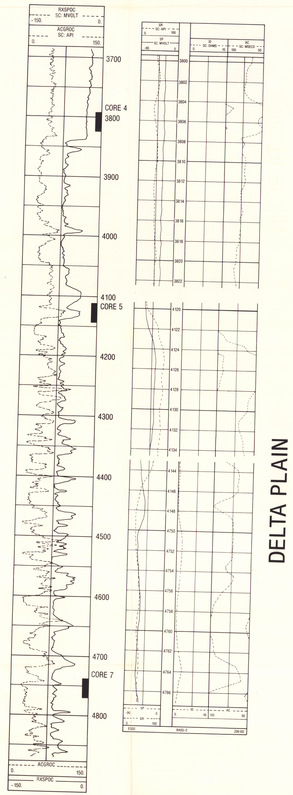

DELTA PLAIN

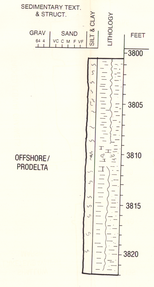

CORE 4
DEMONS BLUFF



CORE 4
OFFSHORE/PRODELTA

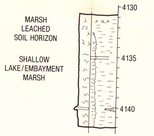

CORE 5
N. ASPERUS
(4000–4160)



MARSH/SHALLOW
EMBAYMENT/LAKE

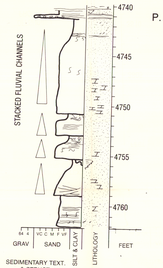

CORE 7
P. ASPEROPULUS
(4400–4500)



DOLOMITE CEMENTED
CHANNEL SANDS

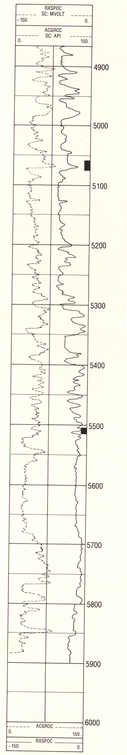





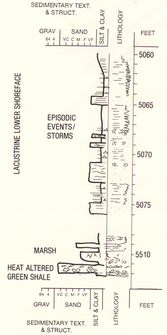

CORE 8
L. BALMEI
(4900–TD)



LOWER SHOREFACE
SIDERITIC SANDS/SHALES

CORE 9



CORE 9

ROOT/BIOTURBATED ZONE

SIDERITIC

REWORKED BRECCIA

BRECCIA ZONE

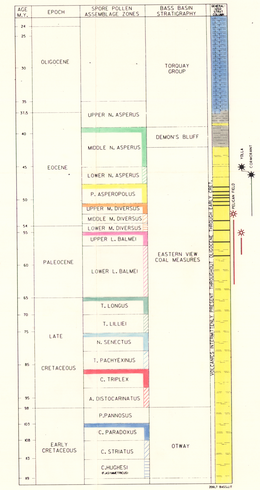

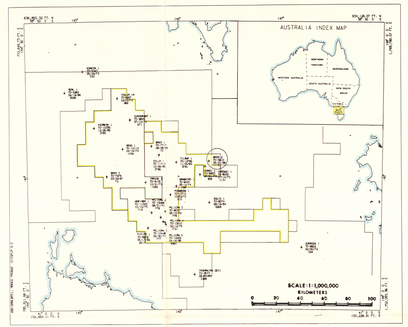

BEDDING AND OTHER STRUCTURES

Lithology

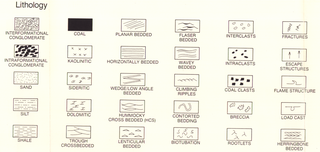

Amoco Australia Petroleum Company

BASS BASIN
ENVIRONMENTAL INTERPRETATION
BASS–2
APPENDIX B

Interpreter(s): N. HASKELL	Date:
Scale: 1 inch = 3 feet	Contour Interval:
Report No. R-87-051	Enclosure No. 2
	Remarks:

313147

OR 277