ESSO CORMORANT–1



LENTICULAR SAND SLURRIES LAKE/EMBAYMENT





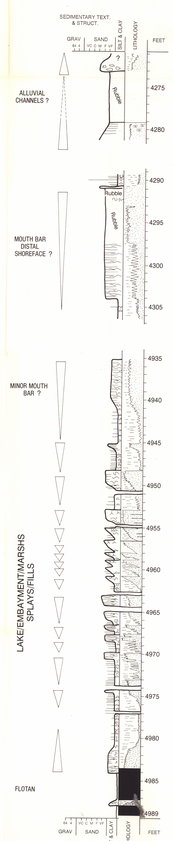

CORE 3
N. ASPERSUS
(4100–5200)

CORE 4



CORE 5

4298
MOUTH BAR (DISTAL)
SANDS/SHALES



CORE 6

MARSH (BIOTURBATED)
ROOTLETS



4972
EMBAYMENT/
LAKE





LAGOON/EMBAYMENT

LACUSTRINE/ESTUARINE ?

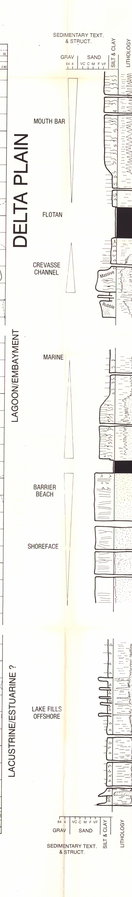

CORE 7
P. ASPEROPOLUS
(5200–6300)



CORE 8



BARRIER BEACH/
COAL-ROOT ZONE
6003B

CORE 9 ?
M. DIVERSUS
(6300–TD)



SHOREFACE
(HCS) 6014



LAKE/OFFSHORE





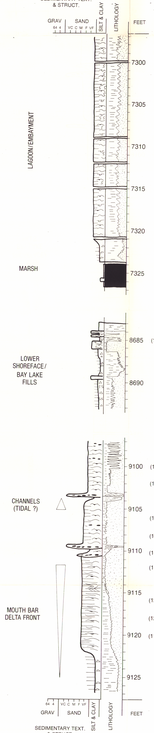

CORE 10



LAGOON/EMBAYMENT



DEEPWATER LAKE/
LOWER SHOREFACE

CORE 12

CORE 13



SIDERITE CLASTS/CHANNEL LAG



HERRINGBONE
TIDAL



LENTICULAR BEDDING

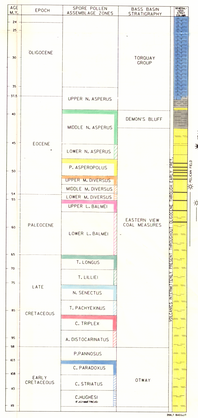

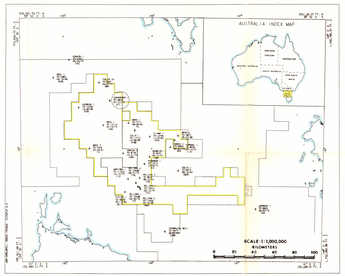

BEDDING AND OTHER STRUCTURES

Lithology



Amoco Australia Petroleum Company

CR 277

BASS BASIN

ENVIRONMENTAL INTERPRETATION
CORMORANT
APPENDIX B

312119

Interpreter(s): N. HASKELL	Date:
Scale: 1 inch=3 feet	Contour Interval:
Report No: R-87-051	Enclosure No: 4
	Remarks: