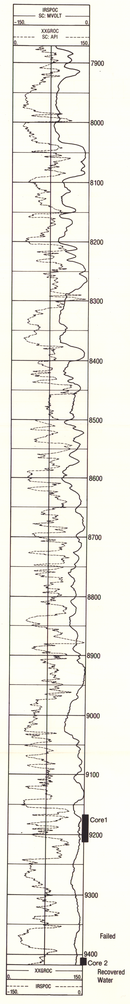
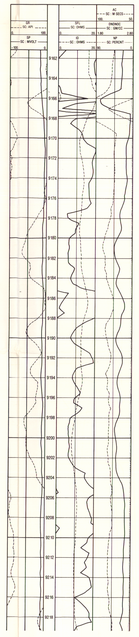
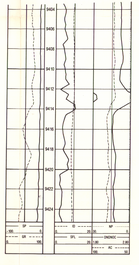
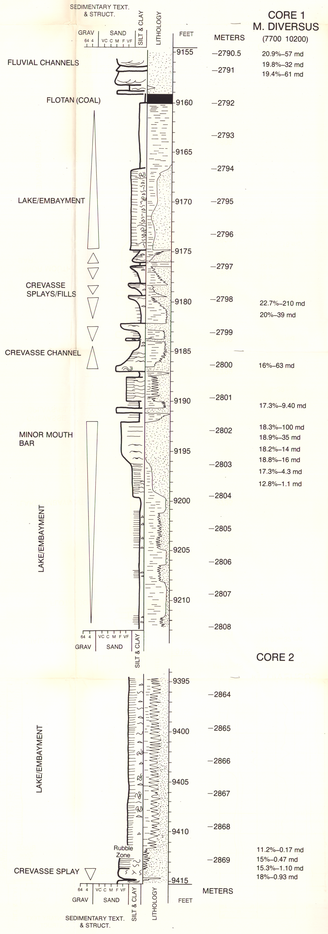
AMOCO PELICAN–5



DELTA PLAIN







CORE 1
M. DIVERSUS
(7700 10200)

20.9%–57 md
19.8%–32 md
19.4%–61 md

22.7%–210 md
20%–39 md

16%–63 md

17.3%–9.40 md


18.3%–100 md
18.9%–35 md
18.2%–14 md
18.8%–16 md
17.3%–4.3 md
12.8%–1.1 md

CORE 2


11.2%–0.17 md
15%–0.47 md
15.3%–1.10 md
18%–0.93 md



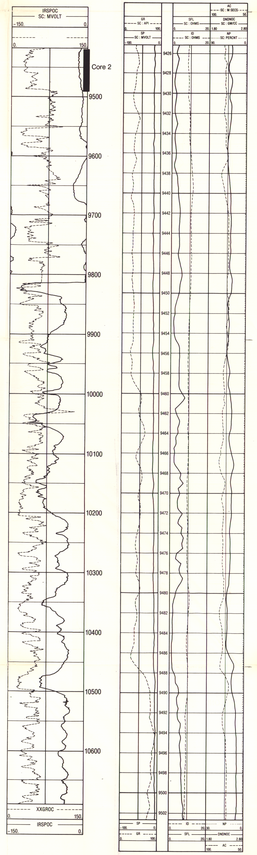
LAKE/EMBAYMENT SAND/SHALE – FLOTAN COAL

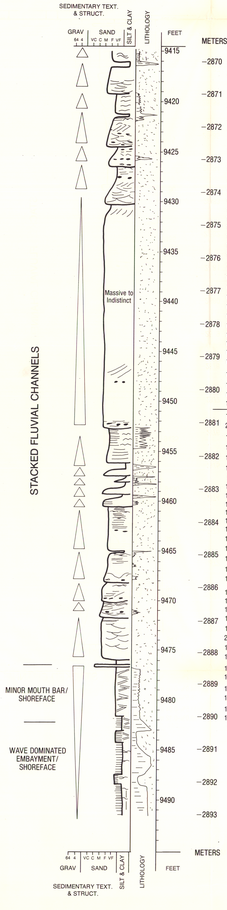



MINOR MOUTH BAR




CREVASSE SPLAY SAND








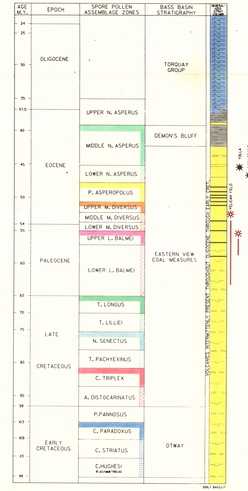
STACKED CHANNEL SANDS

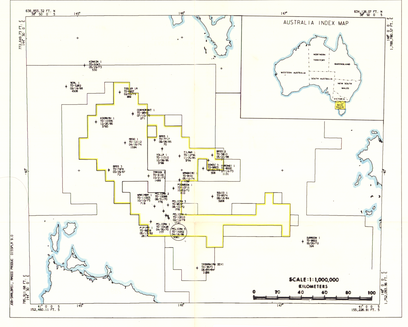


STACKED CHANNEL SANDS



OPEN EMBAYMENT/SHOREFACE SANDS





BEDDING AND OTHER STRUCTURES

Lithology

INTERFORMATIONAL CONGLOMERATE
COAL
PLANAR BEDDED
FLASER BEDDED
INTERCLASTS
FRACTURES
INTRAFORMATIONAL CONGLOMERATE
KAOLINITIC
HORIZONTALLY BEDDED
WAVY BEDDED
INTRACLASTS
ESCAPE STRUCTURES
SAND
SIDERITIC
WEDGE/LOW ANGLE BEDDED
CLIMBING RIPPLES
COAL CLASTS
FLAME STRUCTURE
SILT
DOLOMITIC
HUMMOCKY CROSS BEDDED (HCS)
CONTORTED BEDDING
BREDDIA
LOAD CAST
SHALE
TROUGH CROSSBEDDED
LENTICULAR BEDDED
BIOTURBATION
ROOTLETS
HERRINGBONE BEDDED

Amoco Australia Petroleum Company

BASS BASIN

ENVIRONMENTAL INTERPRETATION
PELICAN 5
APPENDIX B

313159

CR 277

Interpreter(s): N. HASKELL	Date:
Scale: 1 inch = 3 feet	Contour Interval:
Report No.: R-87-051	Enclosure No.: 14
	Remarks: