

DELTA PLAIN

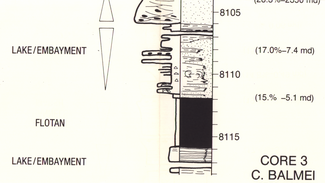

CORE 3
C. BALMEI
(8750–10650)
(25.4%–1350 md)

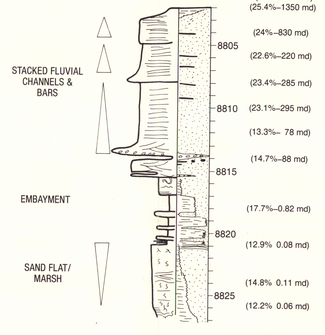

CORE 4

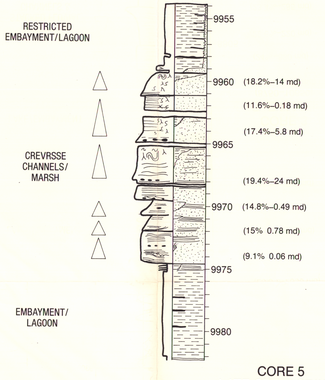

CORE 5
LATE CRETACEOUS

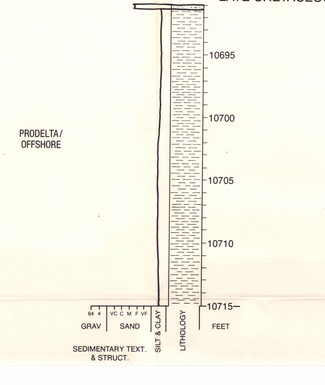



CHANNEL SEQUENCES



CHANNEL SANDS



SAND FLAT/
MARSH

PRODELTA





CREVASSE
CHANNELS/
MARSH

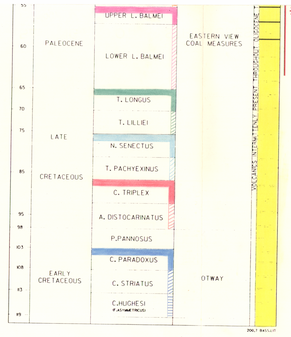

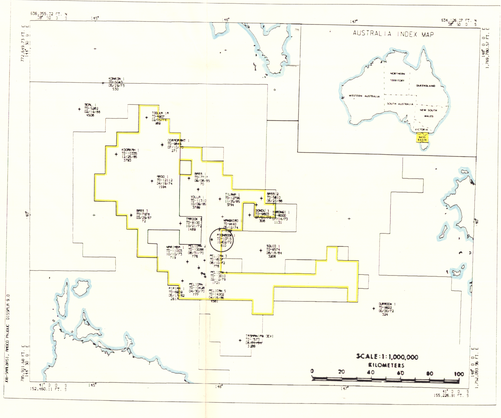

BEDDING AND OTHER STRUCTURES

Lithology

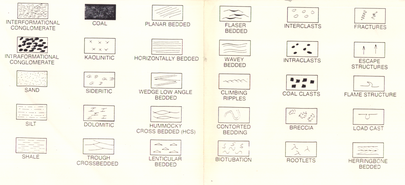

AMOCO

Amoco Australia Petroleum Company

BASS BASIN

ENVIRONMENTAL INTERPRETATION
POON BOON
APPENDIX B

Interpreter(s): N. HASKELL	Date
Scale: 1 inch = 3 feet	Contour Interval
Report No. R-87-051	Enclosure No. 15
	Remarks:

OR 277

Poon Boon