Enclosure 7

Schlumberger

PERTH COMPUTING CENTRE

GEOGRAM*

MINIMUM PHASE

(Synthetic Seismogram)

* A Mark of Schlumberger

Company	AMOCO AUSTRALIA PETROLEUM CO.				
Well	YOLLA #1				
Field	WILDCAT				
Country	AUSTRALIA				
Reference No	640388	Interval	0.00 to 3085.00		
Date Logged	10/09/85	Date Processed	24/09/85		
Location	039 50' 36.90" S		145 46' 23.0" E		
Elevations	KB 10.0 M	DF 10.0 M	GL -763.1 M		
Permanent Datum	MSL	Depth Units	METRES		

LOG INFORMATION

FIELD RECORDING	Engineer MANOLIS	Location SEA	Program Version 84.4 (M/D/Y)85		
COMPUTATION	Analyst M. MANOLIS	Group GSO	Process N.A.		

ELEVATION ABOVE MEAN SEA LEVEL

Logging Datum	10.0 M
Seismic Reference Datum	MSL
Sea Floor	-763 M

Sonic Calibration By Check Shots: YES Sonic Edited By Analyst: YES

Two-Way Time Sample Interval: 2 ms Environment: offshore

True Vertical Depth Corrections Applied: NO
Deviation Survey Used in Depth Data:
Maximum Hole Deviation:

Run	Date	Logged Interval		Bit Size (Inch)	Casing Shoe Depth	Top (Log'r)	Bottom (Log'r)
1	09/07/85	N.A.		17 1/2" @ 1164 M	201 @ 1164 M	83 M	1164 M
2	16/07/85	N.A.		12 1/4" @ 3085 M	9 5/8" @ 1163 M	1163 M	3085 M
3	23/08/85	N.A.		12 1/4" @ 3047 M	9 5/8" @ 1163 M	1163 M	3050 M

RUN No.	Date	Max. Temp.	Circulation Time	Bit Records	Fluid Loss	Fluid Density
1	10/09/85	91.0 M	9.00 M Mins WBL	9.00 M below WBL	0 M	0 M

GEOGRAM MODEL ASSUMPTIONS

Equal sine wave model of horizontal plane waves.
Plane acoustic waves at normal incidence.
No intrinsic attenuation.

POLARITY

An upgoing wave, reflected by an increase in acoustic impedance with depth, is displayed as a white trough under normal polarity.

SIGNATURES

All signatures displayed in the Geogram results correspond to a wavelet convolved with a reflection coefficient of -0.5 (A decrease in acoustic impedance with depth)

REMARKS

Sonic log interval 415 - 3261 metres below KB
Density log interval 1758 - 3261 metres below KB
Time Scale = 3.75 in/sec

0 cm

This data is to be held in confidence and may not be copied to or disclosed to anyone outside your organization without the written consent of Schlumberger. While Schlumberger has exercised all reasonable care in the collection of the data and in the processing and interpretation thereof, it cannot be responsible for the accuracy of the information supplied herein and cannot accept liability for any loss, cost, damages or expenses incurred or sustained by anyone resulting from any interpretation made by any of its officers, agents or employees. These interpretations are also subject to our general terms and conditions as set out in our current price schedule.


SCHLUMBERGER OILFIELD SERVICES

366220

CLIENT : AMOCO AUSTRALIA PETROLEUM CO.
WELL : YOLLA #1
AREA : TRLS-1

GEOGRAM AFTER SONIC CALIBRATION
RICKER WAVELETS
MINIMUM PHASE
NORMAL POLARITY
YOLLA #1


REFLECTION
DENSITY
SONIC
GAMMA RAY
MULTIPLES ONLY 40HZ
PRIMARIES AND MULTIPLES 40HZ
SYNTHETIC CONVOLUTION OF R.C.S. WITH RICKER DF =0.5 40HZ
PRIMARIES CORRECTED FOR TRANSMISSION LOSSES 40HZ
PRIMARIES 40HZ
MULTIPLES ONLY 30HZ
PRIMARIES AND MULTIPLES 30HZ
SYNTHETIC CONVOLUTION OF R.C.S. WITH RICKER DF =0.5 30HZ
PRIMARIES CORRECTED FOR TRANSMISSION LOSSES 30HZ
PRIMARIES 30HZ
MULTIPLES ONLY 25HZ
PRIMARIES AND MULTIPLES 25HZ
SYNTHETIC CONVOLUTION OF R.C.S. WITH RICKER DF =0.5 25HZ
PRIMARIES CORRECTED FOR TRANSMISSION LOSSES 25HZ
PRIMARIES 25HZ
CLIENT : AMOCO



CLIENT : AMOCO AUSTRALIA PETROLEUM CO.
WELL : YOLLA #1
AREA : TRLS-1

GEOGRAM AFTER SONIC CALIBRATION
RICKER WAVELETS
MINIMUM PHASE
REVERSE POLARITY
YOLLA #1

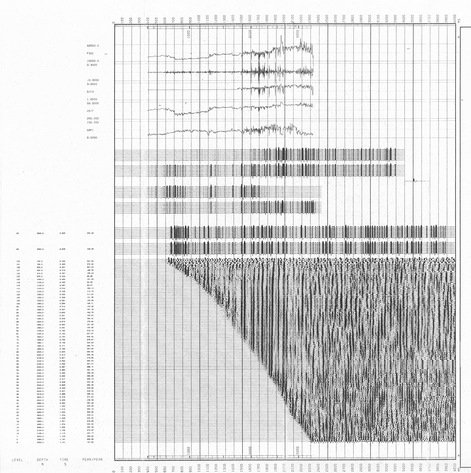
REFLECTION
DENSITY
SONIC
GAMMA RAY
MULTIPLES ONLY 40HZ
PRIMARIES AND MULTIPLES 40HZ
SYNTHETIC CONVOLUTION OF R.C.S. WITH RICKER DF =0.5 40HZ
PRIMARIES CORRECTED FOR TRANSMISSION LOSSES 40HZ
PRIMARIES 40HZ
MULTIPLES ONLY 30HZ
PRIMARIES AND MULTIPLES 30HZ
SYNTHETIC CONVOLUTION OF R.C.S. WITH RICKER DF =0.5 30HZ
PRIMARIES CORRECTED FOR TRANSMISSION LOSSES 30HZ
PRIMARIES 30HZ
MULTIPLES ONLY 25HZ
PRIMARIES AND MULTIPLES 25HZ
SYNTHETIC CONVOLUTION OF R.C.S. WITH RICKER DF =0.5 25HZ
PRIMARIES CORRECTED FOR TRANSMISSION LOSSES 25HZ
PRIMARIES 25HZ
CLIENT : AMOCO



CLIENT : AMOCO AUSTRALIA PETROLEUM CO.
WELL : YOLLA #1
AREA : TRLS-1

COMPOSITE GEOGRAM - VERTICAL SEISMIC PROFILE
NORMAL POLARITY MINIMUM PHASE
YOLLA #1

SEISMIC IMPEDANCE
REFLECTION
DENSITY
SONIC
GAMMA RAY
GEOGRAM - MULTIPLES ONLY
PRIMARIES AND MULTIPLES
GEOGRAM - SYNTHETIC CONVOLUTION OF R.C.S. WITH RICKER DF =0.5
GEOGRAM - PRIMARIES CORRECTED FOR TRANSMISSION LOSSES
GEOGRAM - PRIMARIES



COMPANY AMOCO AUSTRALIA PETROLEUM CO.
FIELD WILDCAT
WELL YOLLA #1
COUNTRY AUSTRALIA

Schlumberger