AUSTRALIAN OIL CONFERENCE EXHIBITION (OCE)

VERTICAL SEISMIC PROFILE
MINIMUM PHASE

Schlumberger

COMPANY	AMOCO AUSTRALIA
WELL	TOLLER #1
FIELD	WILDCAT
COUNTRY	AUSTRALIA

LOCATION COORDINATES:

	GEOGRAPHICAL	GRID
LATITUDE	38 32 55.00 S	N -78.5 M
LONGITUDE	142 50 21.0 E	E -78.5 M

COMPUTER CENTER	BLI
ANALYST	M. SANDERS
JOB REFERENCE	74(03)
DATE	3-OCT-85

SEISMIC REFERENCE DATUM: MEAN SEA LEVEL

DATE	NONE
PERMANENT DATUM	MSL
LOG MEASURED FROM	KB
DRILLING MEASURED FROM	KB
ELEV. OF PERM. DATUM	0.00 M
ELEV. KB/RT/DF	KB 0
TOTAL DEPTH DRILLER	2500 M
TOP OF STEEL IN CSG. PREVIOUSLY	0
BIT SIZE	660.4
TYPE FLUID	WATER

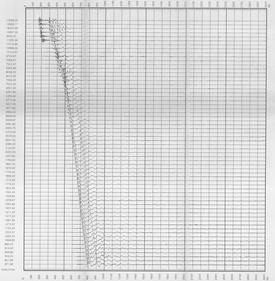
DENSITY	VISCOSITY
1.00 g/cm3	1.0 mPa.s
PH	FLUID LOSS
10.00 pH Units	0.00 cm3/30 min

REMARKS:

1. 2-D STACKED DATA.
DEPTH SCALE 1:5000
SHOT SPACING 50.0 M
RECEIVER SPACING 15.0 M
SHOT DEPTH 5.0 M
RECEIVER DEPTH 1000.0 M TO 2500.0 M
FILTER 10-20-60-80 HZ
TRACE MIX 1-3-5-3-1
TRACE NORMALIZATION "TIMES"


136	6812.5	1.088	13165.0
135	6762.5	1.107	13255.0
134	6712.5	1.127	13331.0
133	6662.5	1.153	13424.0
132	6612.5	1.172	13508.0
131	6562.5	1.197	13598.0
130	6512.5	1.220	13706.0
129	6462.5	1.242	13797.0
128	6412.5	1.267	13902.0
127	6362.5	1.292	13997.0
126	6312.5	1.317	14102.0
125	6262.5	1.345	14216.0
124	6212.5	1.373	14326.0
123	6162.5	1.400	14435.0
122	6112.5	1.427	14545.0
121	6062.5	1.457	14661.0
120	6012.5	1.487	14777.0
119	5962.5	1.517	14893.0
118	5912.5	1.547	15009.0
117	5862.5	1.580	15134.0
116	5812.5	1.612	15260.0
115	5762.5	1.645	15386.0
114	5712.5	1.678	15512.0
113	5662.5	1.713	15647.0
112	5612.5	1.748	15782.0
111	5562.5	1.784	15917.0
110	5512.5	1.820	16052.0
109	5462.5	1.858	16196.0
108	5412.5	1.896	16340.0
107	5362.5	1.935	16484.0
106	5312.5	1.974	16628.0
105	5262.5	2.015	16781.0
104	5212.5	2.056	16934.0
103	5162.5	2.098	17087.0
102	5112.5	2.140	17240.0
101	5062.5	2.184	17402.0
100	5012.5	2.228	17564.0
99	4962.5	2.273	17726.0
98	4912.5	2.319	17888.0
97	4862.5	2.366	18050.0
96	4812.5	2.414	18222.0
95	4762.5	2.463	18394.0
94	4712.5	2.513	18566.0
93	4662.5	2.564	18738.0
92	4612.5	2.616	18910.0
91	4562.5	2.669	19082.0
90	4512.5	2.723	19254.0
89	4462.5	2.778	19426.0
88	4412.5	2.834	19598.0
87	4362.5	2.891	19770.0
86	4312.5	2.949	19942.0
85	4262.5	3.008	20114.0
84	4212.5	3.068	20286.0
83	4162.5	3.129	20458.0
82	4112.5	3.192	20630.0
81	4062.5	3.255	20802.0
80	4012.5	3.320	20974.0
79	3962.5	3.386	21146.0
78	3912.5	3.453	21318.0
77	3862.5	3.521	21490.0
76	3812.5	3.591	21662.0
75	3762.5	3.662	21834.0
74	3712.5	3.734	22006.0
73	3662.5	3.808	22178.0
72	3612.5	3.883	22350.0
71	3562.5	3.960	22522.0
70	3512.5	4.038	22694.0
69	3462.5	4.118	22866.0
68	3412.5	4.199	23038.0
67	3362.5	4.282	23210.0
66	3312.5	4.367	23382.0
65	3262.5	4.453	23554.0
64	3212.5	4.541	23726.0
63	3162.5	4.631	23898.0
62	3112.5	4.723	24070.0
61	3062.5	4.817	24242.0
60	3012.5	4.913	24414.0
59	2962.5	5.011	24586.0
58	2912.5	5.111	24758.0
57	2862.5	5.213	24930.0
56	2812.5	5.317	25102.0
55	2762.5	5.424	25274.0
54	2712.5	5.533	25446.0
53	2662.5	5.644	25618.0
52	2612.5	5.758	25790.0
51	2562.5	5.874	25962.0
50	2512.5	5.993	26134.0

2-D STACKED DATA
DEPTH SCALE 1:5000




2-D STACKED DATA.
DEPTH SCALE 1:5000
SHOT SPACING 50.0 M
RECEIVER SPACING 15.0 M
SHOT DEPTH 5.0 M
RECEIVER DEPTH 1000.0 M TO 2500.0 M
FILTER 10-20-60-80 HZ
TRACE MIX 1-3-5-3-1
TRACE NORMALIZATION "TIMES"

50	2512.5	5.993	26134.0
49	2462.5	6.115	26306.0
48	2412.5	6.240	26478.0
47	2362.5	6.367	26650.0
46	2312.5	6.497	26822.0
45	2262.5	6.630	26994.0
44	2212.5	6.766	27166.0
43	2162.5	6.905	27338.0
42	2112.5	7.047	27510.0
41	2062.5	7.192	27682.0
40	2012.5	7.341	27854.0
39	1962.5	7.493	28026.0
38	1912.5	7.649	28198.0
37	1862.5	7.809	28370.0
36	1812.5	7.973	28542.0
35	1762.5	8.141	28714.0
34	1712.5	8.313	28886.0
33	1662.5	8.490	29058.0
32	1612.5	8.671	29230.0
31	1562.5	8.857	29402.0
30	1512.5	9.048	29574.0
29	1462.5	9.244	29746.0
28	1412.5	9.445	29918.0
27	1362.5	9.652	30090.0
26	1312.5	9.865	30262.0
25	1262.5	10.084	30434.0
24	1212.5	10.309	30606.0
23	1162.5	10.541	30778.0
22	1112.5	10.780	30950.0
21	1062.5	11.026	31122.0
20	1012.5	11.280	31294.0
19	962.5	11.542	31466.0
18	912.5	11.813	31638.0
17	862.5	12.093	31810.0
16	812.5	12.383	31982.0
15	762.5	12.683	32154.0
14	712.5	12.994	32326.0
13	662.5	13.317	32498.0
12	612.5	13.653	32670.0
11	562.5	14.003	32842.0
10	512.5	14.368	33014.0
9	462.5	14.750	33186.0
8	412.5	15.151	33358.0
7	362.5	15.573	33530.0
6	312.5	16.018	33702.0
5	262.5	16.490	33874.0
4	212.5	16.992	34046.0
3	162.5	17.530	34218.0
2	112.5	18.110	34390.0
1	62.5	18.739	34562.0

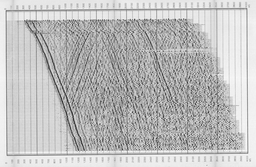


2.1 TRUE AMPLITUDE RECOVERY
DEPTH SCALE 1:5000
SHOT SPACING 50.0 M
RECEIVER SPACING 15.0 M
SHOT DEPTH 5.0 M
RECEIVER DEPTH 1000.0 M TO 2500.0 M
FILTER 10-20-60-80 HZ
TRACE MIX 1-3-5-3-1
TRACE NORMALIZATION "TIMES"

2.2 BANDPASS FILTERED
DEPTH SCALE 1:5000
SHOT SPACING 50.0 M
RECEIVER SPACING 15.0 M
SHOT DEPTH 5.0 M
RECEIVER DEPTH 1000.0 M TO 2500.0 M
FILTER 10-20-60-80 HZ
TRACE MIX 1-3-5-3-1
TRACE NORMALIZATION "TIMES"



2.1 TRUE AMPLITUDE RECOVERY
AFTER WCL
DEPTH SCALE 1:5000
SHOT SPACING 50.0 M
RECEIVER SPACING 15.0 M
SHOT DEPTH 5.0 M
RECEIVER DEPTH 1000.0 M TO 2500.0 M
FILTER 10-20-60-80 HZ
TRACE MIX 1-3-5-3-1
TRACE NORMALIZATION "TIMES"



2.1 DECONVOLVED STACK AFTER WCL
DEPTH SCALE 1:5000
SHOT SPACING 50.0 M
RECEIVER SPACING 15.0 M
SHOT DEPTH 5.0 M
RECEIVER DEPTH 1000.0 M TO 2500.0 M
FILTER 10-20-60-80 HZ
TRACE MIX 1-3-5-3-1
TRACE NORMALIZATION "TIMES"

2.2 DECONVOLVED STACK AFTER WCL
DEPTH SCALE 1:5000
SHOT SPACING 50.0 M
RECEIVER SPACING 15.0 M
SHOT DEPTH 5.0 M
RECEIVER DEPTH 1000.0 M TO 2500.0 M
FILTER 10-20-60-80 HZ
TRACE MIX 1-3-5-3-1
TRACE NORMALIZATION "TIMES"

