Attachment 13 OR-0310

Schlumberger

EPT YOLLA#1 SUITE#3 1/200

CSU Field Log

COMPANY: AMOCO AUSTRALIA PETROLEUM CO.

WELL: YOLLA #1

FIELD: WILDCAT
RIG : R F BAUER
STATE: TASMANIA
NATION: AUSTRALIA
LOCATION: BASS STRAIT - OFFSHORE TASMANIA.

LATITUDE: 039 50 18.96 S
LONGITUDE: 145 48 21.2 E

PERMANENT DATUM: MSL
ELEV. OF PERM. DATUM: 0.0 M
LOG MEASURED FROM: KB
11.0 M ABOVE PERM. DATUM
DRLG. MEASURED FROM: KB

ELEVATIONS-
KB: 11.0 M
DF: 10.4 M
GL: -79.6 M

DATE: 22 AUG 85
RUN NO: 2

DEPTH-DRILLER: 3347.0 M
DEPTH-LOGGER: 3351.0 M
BTM. LOG INTERVAL: 3350.0 M
TOP LOG INTERVAL: 1755.0 M

CASING-DRILLER:	399.0 M	1752.0 M	
CASING-LOGGER:		1755.0 M	
CASING:	20	13 3/8	
WEIGHT:	129.000 LB/F	72.0000 LB/F	0.0 LB/F
BIT SIZE:	26	17 1/2	12 1/4
DEPTH:	399.0 M	1759.0 M	3345.0 M

OTHER SERVICES-
ISF-BHC-MSFL
HDT-GR
VSP-GR
RFT-HP-GR
STL-GR

PROGRAM
TAPE NO:
28.2
SERVICE
ORDER NO:
RFB 850801

TYPE FLUID IN HOLE: FRESH WATER/AQUAGEL/POLYMER
DENSITY: 9.80 LB/G
VISCOSITY: 44.0 S
PH: 11.0
FLUID LOSS: 9.0 C3
SOURCE OF SAMPLE: FLOWLINE
RM: 1.070 OHMM AT 23.0 DEGC
RMF: .838 OHMM AT 16.0 DEGC
RMC: 1.370 OHMM AT 16.0 DEGC
SOURCE RMF/RMC: PRESS /PRESS
RM AT BHT: .311 OHMM AT 132. DEGC
RMF AT BHT: .205 OHMM AT 132. DEGC
RMC AT BHT: .336 OHMM AT 132. DEGC

TIME CIRC. STOPPED: 22:30 21/08
TIME LOGGER ON BTM.: 16:30 22/08

MAX. REC. TEMP: 132.0 DEGC

LOGGING UNIT NO: 65
LOGGING UNIT LOC: SEA
RECORDED BY: D.BOUBE R.WINSLOE
WITNESSED BY: G.M. KJELLGREN

5 cm

REMARKS:

FILM PLAYED BACK AT SALE OFFICE.
TOOL STRING RUN WITH NO STAND-OFF;CNT ECCENTRALIZED WITH BOW-SPRING.
FILM NOT SPLICED AT 2100 M.
HOLE CORRECTION SET ON BIT-SIZE (CLIENT REQUEST).
IHV : PIPS ON LEFT-EDGE DEPTH TRACK = 10 CU. FT.
EPT AND NGT RUN IN COMBINATION.

EQUIPMENT NUMBERS-

TCM-AB 16	TCC-A 296	NGD-A 829	NGC-C 836
CNC-HA 360	CNB-AB 3021	NSC-D 1735	DRS-C 2952
PDH-L 997	PGD-G 987	GSR-J 6152	

ALL INTERPRETATIONS ARE OPINIONS BASED ON INFERENCES FROM ELECTRICAL OR OTHER MEASUREMENTS AND WE CANNOT, AND DO NOT GUARANTEE THE ACCURACY OR CORRECTNESS OF ANY INTERPRETATIONS, AND WE SHALL NOT, EXCEPT IN THE CASE OF GROSS OR WILLFUL NEGLIGENCE ON OUR PART, BE LIABLE OR RESPONSIBLE FOR ANY LOSS, COSTS, DAMAGES OR EXPENSES INCURRED OR SUSTAINED BY ANYONE RESULTING FROM ANY INTERPRETATION MADE BY ANY OF OUR OFFICERS, AGENTS OR EMPLOYEES. THESE INTERPRETATIONS ARE ALSO SUBJECT TO OUR GENERAL TERMS AND CONDITIONS AS SET OUT IN OUR CURRENT PRICE SCHEDULE.

CP 28.2 FILE 0 10-SEP-85 12:13

EVENT MARK SUMMARY:

OUTPUT	INTERVAL BETWEEN PIPS	DEPTH TRACK EDGE
IHV	10.0000 F3	LEFT EDGE

SGR (GAPI) 0.0 — 150.00
BS (IN) 10.000 — 20.000
CALI(IN) 10.000 — 20.000
EATT(DB/M) 0.0 — 1000.0
TPL (NS/M) 25.000 — 5.0000
FVD (V) -5.000 — 0.0
FVU (V) -5.000 — 0.0

CP 28.2 FILE 13 00- -00 01:04
DATA ACQUIRED 23-AUG-85 01:12

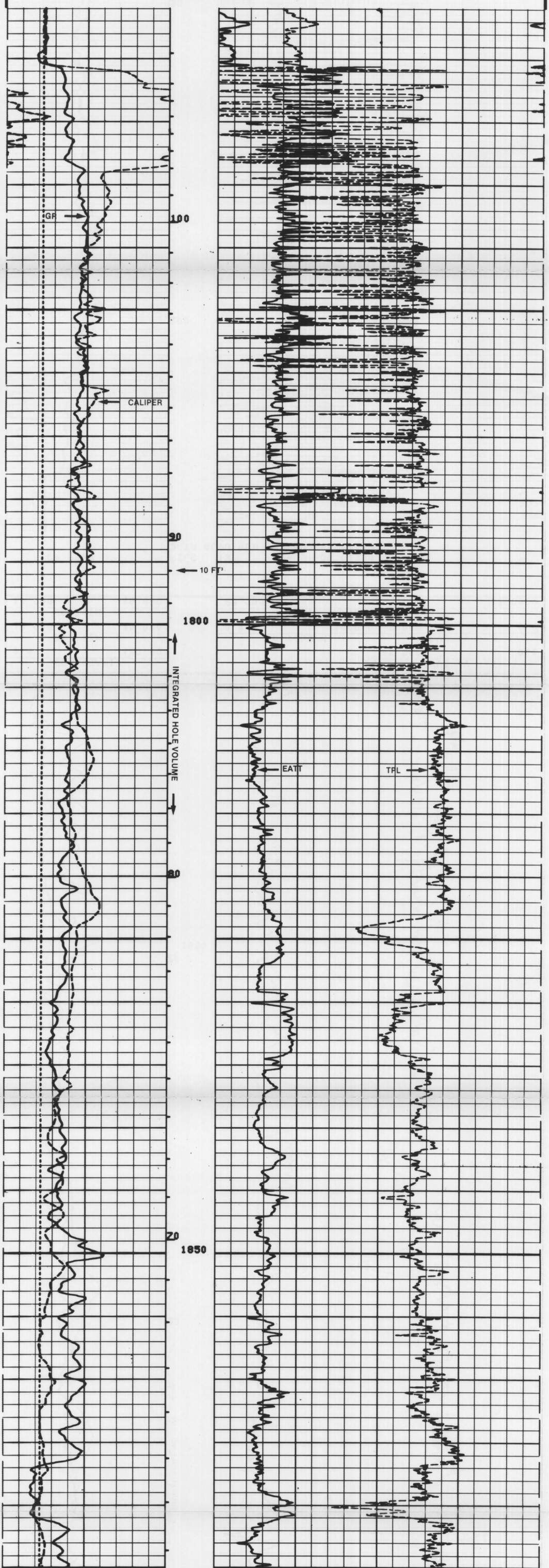

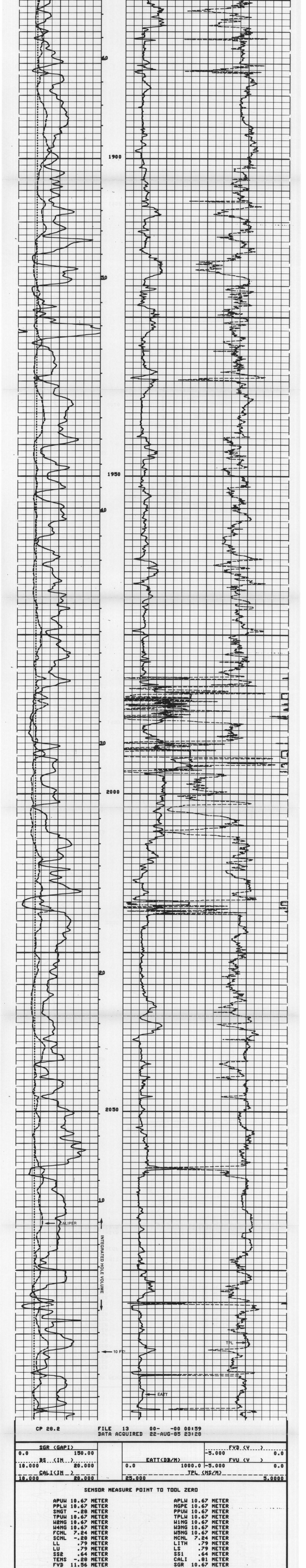

CP 28.2 FILE 13 00- -00 00:59
DATA ACQUIRED 22-AUG-85 23:28

SGR (GAPI)			EATT(DB/M)		FVD (V)	
0.0	150.00				-5.000	0.0
BS (IN)					FVU (V)	
10.000	20.000		0.0	1000.0	-5.000	0.0
CALI(IN)			TPL (NS/M)			
10.000	20.000		25.000			5.0000

SENSOR MEASURE POINT TO TOOL ZERO

APUW	10.67	METER	APLW	10.67	METER
PPLW	10.67	METER	NGPE	10.67	METER
SNGT	-.28	METER	PPUW	10.67	METER
TPUW	10.67	METER	TPLW	10.67	METER
W2NG	10.67	METER	W1NG	10.67	METER
W4NG	10.67	METER	W3NG	10.67	METER
FCNL	7.24	METER	W5NG	10.67	METER
SCNL	-.28	METER	NCNL	7.24	METER
LL	.79	METER	LITH	.79	METER
LU	.79	METER	LS	.79	METER
SS2	.64	METER	SS1	.64	METER
TENS	-.28	METER	CALI	.81	METER
FVD	11.56	METER	SGR	10.67	METER
NVD	11.56	METER	FVU	11.56	METER
PSDO	11.56	METER	NVU	11.56	METER
NRAT	7.24	METER	PSUP	11.56	METER

PARAMETERS

NAME	VALUE	UNIT	NAME	VALUE	UNIT
BHT	250.000	DEGF	TD	3351.00	M
PMUD	0.0	%	SHT	55.0000	DEGF
NFD	KALM		CBAR	1.00000	
TPMT	-2.50000	NS/M	TPPT	2.50000	NS/M
ATMT	-75.0000	DB/M	ATPT	75.0000	DB/M
PC	90.0000	DEG	CAPT	-.500000	
PSNR	2.27300		TPM	9.10000	NS/M
MATR	LIME		HC	BS	
MDEN	2.71000	G/C3	FD	1.00000	G/C3
BFM	LIQU		WMUD	9.80000	LB/G
BHS	OPEN		DHC	BS	
DO	0.0	M	BS	12.2500	IN
PP	NORM				

TAPE NOT MADE

EVENT MARK SUMMARY:

OUTPUT	INTERVAL BETWEEN PIPS	DEPTH TRACK EDGE
IHV	10.0000 F3	LEFT EDGE

SGR (GAPI)
0.0 150.00
BS (IN)
10.000 20.000
CALI(IN)
10.000 20.000

EATT(DB/M)
0.0 1000.0

FVD (V)
-5.000 0.0
FVU (V)
-5.000 0.0

TPL (NS/M)
25.000 5.0000

CP 28.2

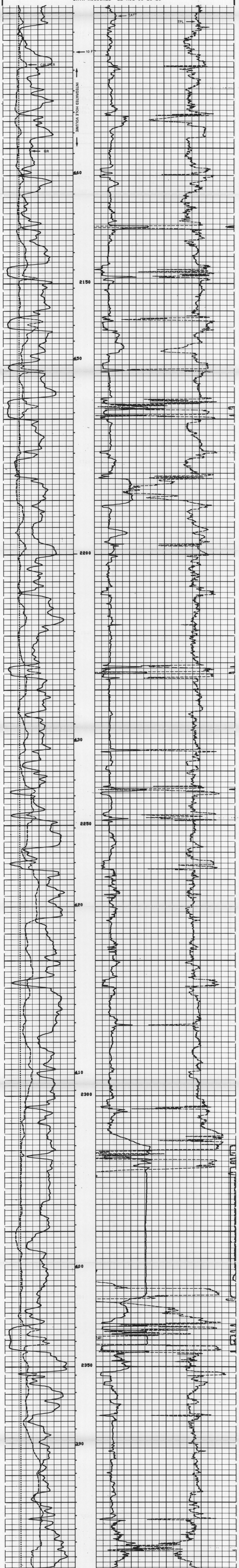FILE 12 00- -00 00:57
DATA ACQUIRED 22-AUG-85 23:28