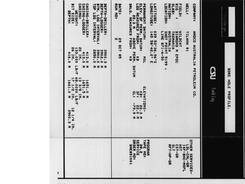

TYPE FLUID IN HOLE: F/WATER-GEL-POLYMER
DENSITY: 9.30 LB/G
VISCOSITY: 43.0 S
PH: 9.5
FLUID LOSS: 4.8 CC
SOURCE OF SAMPLE: FLOWLINE
RM@ 88.0 DEGF
RMF@ MEASURED
RMC@ MEASURED
RM AT BHT: .197 @ 200 DEGF
MAX REC TEMP: 200 DEGF
TIME CIRC: STOPPED: 1415:00
TIME LOGGER ON BOTTOM: 1930:00
MAX. REC. TEMP.: 200.0 DEGF
LOGGING UNIT NO: 800
LOGGING UNIT LOC: MIDLAND
WITNESSED BY: MR. KOSKEN

REMARKS:

TOOL RAN WITH 1.9 IN RUBBER PIN STANDOFFS.

EQUIPMENT NUMBERS:
HDILF 4999 CDH-A 896 DHC 2969 HDC-F

RUN 1 INTERPRETATIONS AND OPINIONS BASED ON INFERENCES FROM ELECTRICAL OR OTHER MEASUREMENTS, ARE MY CONSULTANTS, AND WE NOT GUARANTEE THE ACCURACY OR CORRECTNESS OF ANY INTERPRETATION, AND WE SHALL NOT, EXCEPT IN THE CASE OF GROSS OR WILLFUL NEGLIGENCE ON OUR PART, BE LIABLE OR RESPONSIBLE FOR ANY LOSS, COSTS, DAMAGES OR EXPENSES INCURRED OR SUSTAINED BY ANYONE RESULTING FROM ANY INTERPRETATION MADE BY ANY OF OUR OFFICERS, AGENTS OR EMPLOYEES. THESE INTERPRETATIONS ARE ALSO SUBJECT TO OUR GENERAL TERMS AND CONDITIONS AS SET OUT IN OUR CURRENT PRICE SCHEDULE.

CP 88.0 FILE 4 31-OCT-85 14:33

EVENT MARK SUMMARY:

OUTPUT INTERVAL DEPTH TRACK
BETWEEN PIPS ZONE

TOP 10900.00 LEFT EDGE
BOTTOM 9000.00 RIGHT EDGE



CP 88.0 FILE 4 31-OCT-85 14:57
DATA RECORDED 29-OCT-85 20:51

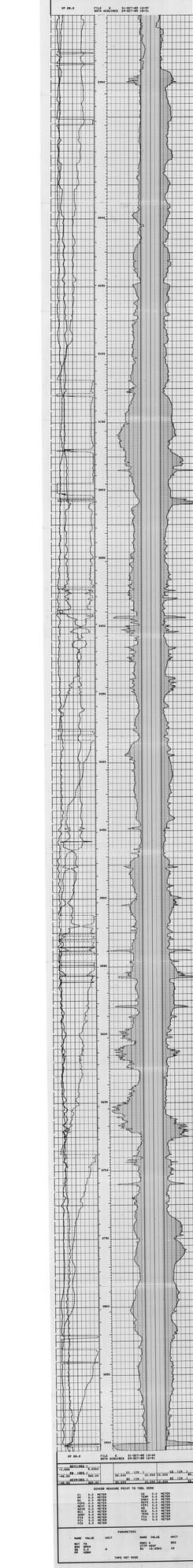

CP 88.0 FILE 4 31-OCT-85 15:57
DATA RECORDED 29-OCT-85 16:51



SENSOR MEASURE POINT TO TOOL ZERO

AI	0.0	METER	CSG	0.0	METER
AO	0.0	METER	CSS	0.0	METER
ATC1	0.0	METER	CSW	0.0	METER
ATC2	0.0	METER	ETP1	0.0	METER
ATC3	0.0	METER	ETP2	0.0	METER
ATC4	0.0	METER	ETP3	0.0	METER
AT	0.0	METER	ETP4	0.0	METER
CAL	0.0	METER	ITT	0.0	METER
CS	0.0	METER			

PARAMETERS

NAME	VALUE	UNIT	NAME	VALUE	UNIT
MUD PH			MUD SALINITY		SALT
BHT DEGF			BS	12.2500	IN
MCOR	N				

TAPE NOT MADE