②

OR-335

342074

COUNTRY AUSTRALIA
FIELD WILDCAT
WELL CLAM 1
COMPANY ESSO STANDARD OIL

SCHLUMBERGER

FOUR-ARM
HIGH RESOLUTION
CONTINUOUS DIPMETER

COMPANY ESSO STANDARD OIL (AUSTRALIA)
WELL CLAM 1
FIELD WILDCAT
LOCATION
STATE
COUNTRY AUSTRALIA

Location of Well
40° 57' 52" S
144° 12' 55" E

Elevation : R.T.: 99
D.F.:
K.B.:
or G.L.:

FILING No.

RUN No.	ONE	TWO	THREE
DATE	August 3, 1969		
Casing Depth Schlumberger	1981'		
" " Driller	1990'		
Total Depth Schlumberger	5314'		
" " Driller	5323'		
" " Reached	5314'		
Bit Size	12¼" to 5316 8½" to T.D.	to to T.D.	to to T.D.
Mud Nature	SPERSENE		
" Density / viscosity	11.6 / 44	/	/
" Resistivity	1.45 at 130 °F.	at °F.	at °F.
B.H.T.	130°F		
Logging Speed	60 FPM		
First Reading	5314'		
Last Reading	1981'		
Interval measured	3333'		
Equipment	C/4		
Truck number	2072		
Observer	B. THOMSON		
Correlated by	05-33-01		
Computed by	EMR 6050		
Plotted by	565		
Magnetic Declination	12° E		
Reference	443		

DIGITAL RECORDING - Correlation interval 3' Step distance 3' Search angle 35° X 2

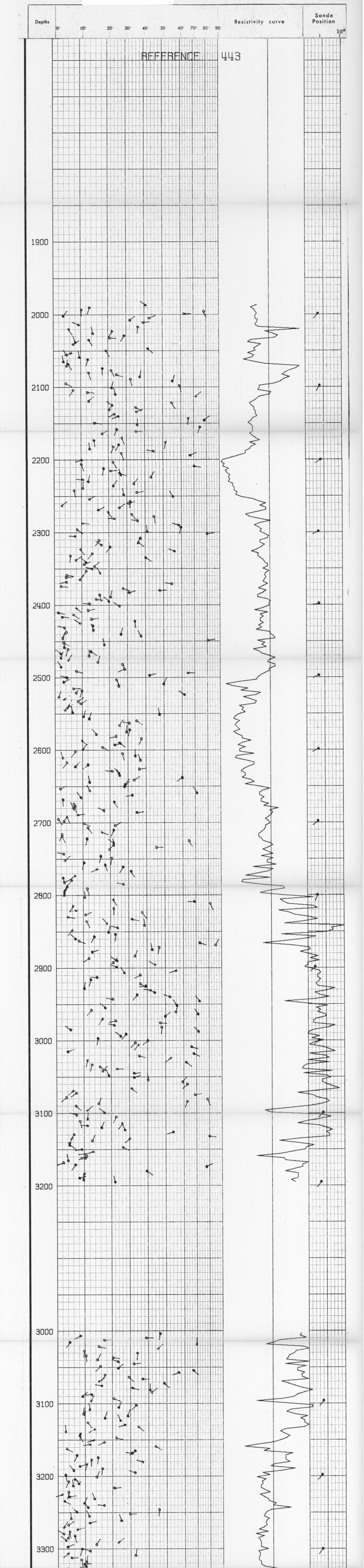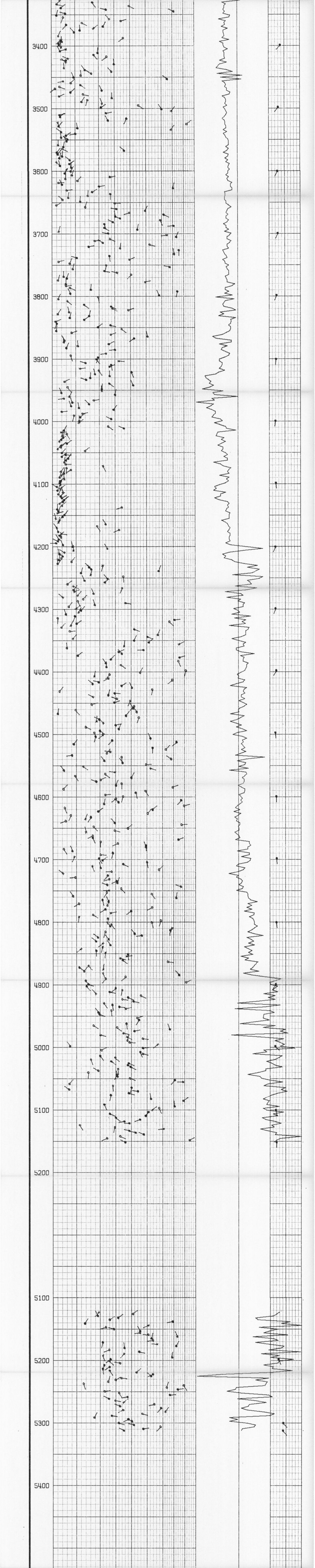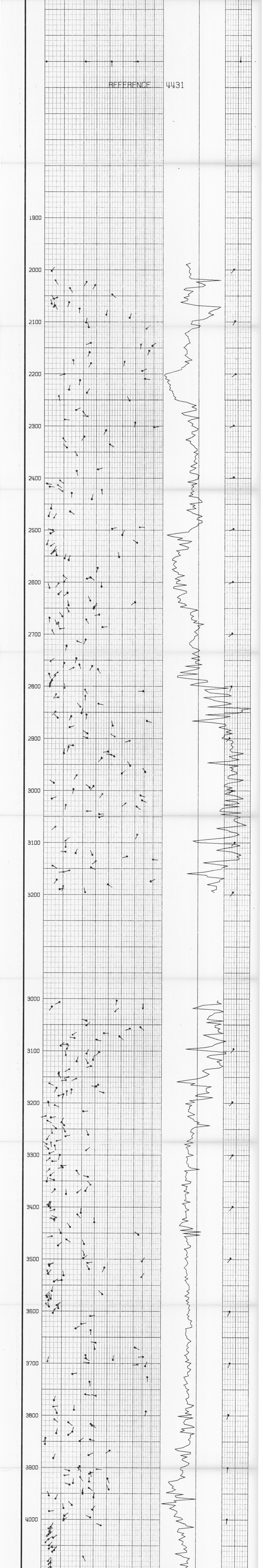5 cm