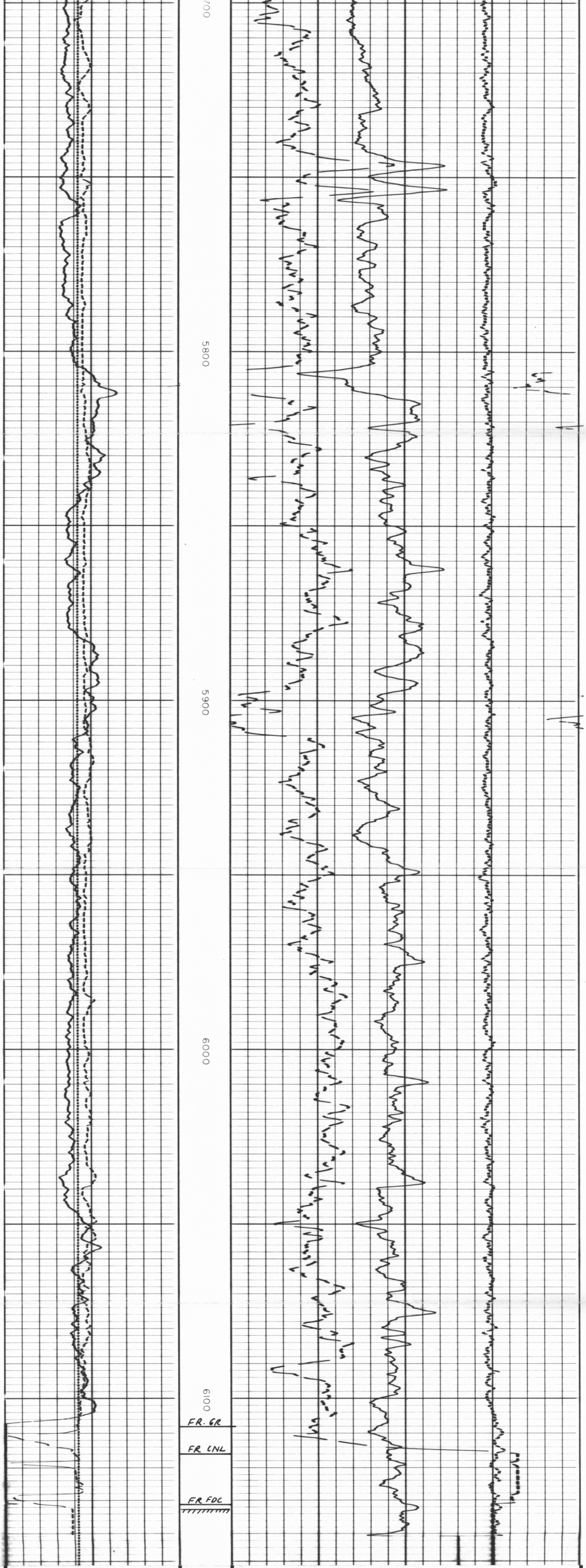

0 — 150	5"	POROSITY IF DOLOMITE 40 30 20 10 0
GAMMA RAY API UNITS		POROSITY IF SAND 40 30 20 10 0
		POROSITY IF LIMESTONE 45 30 15 0 −15
	DEPTHS	**POROSITY (%)**
		1.85 2.35 2.85
		BULK DENSITY GRAMS/CC.
8" BIT SIZE 18"		—.25 0 +.25 **CORRECTION** GRAMS/CC.
CALIPER HOLE DIAM. IN INCHES	DEPTHS	

COMPANY ESSO AUSTRALIA LIMITED
WELL DURROON 1
FIELD WILDCAT
COUNTY AUSTRALIA STATE TASMANIA
Rm ____ @ ____ °F
BHT ____ °F
SCHL. FR 9912
SCHL. TD 9913
DRLR TD 9922
Elev:
KB 32'
DF 31'
GL -225'

CALIBRATION DATA

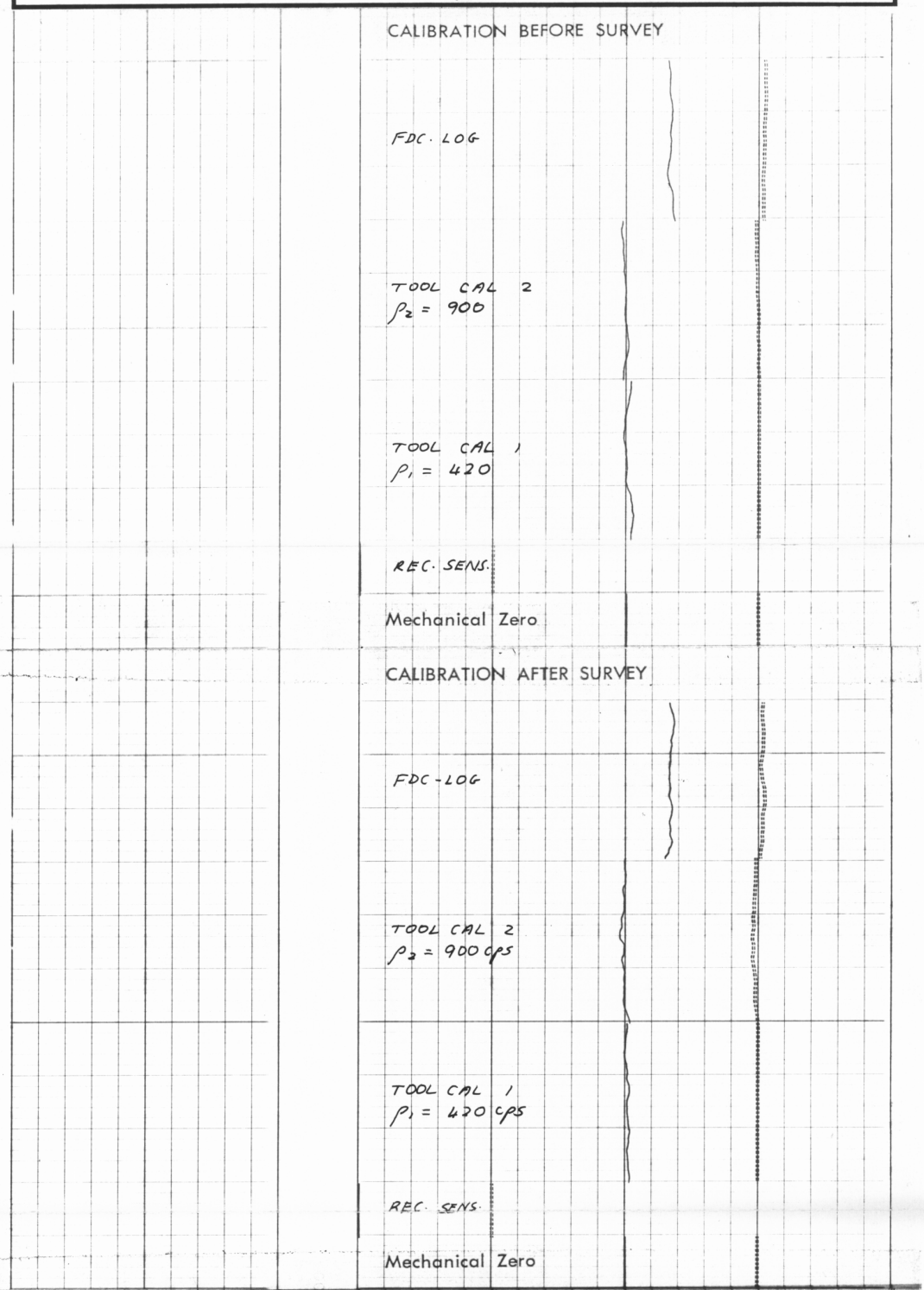

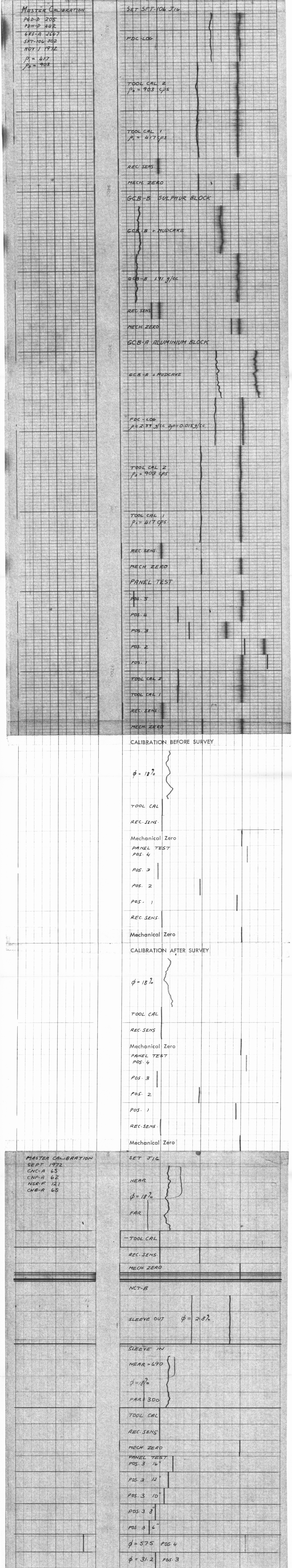

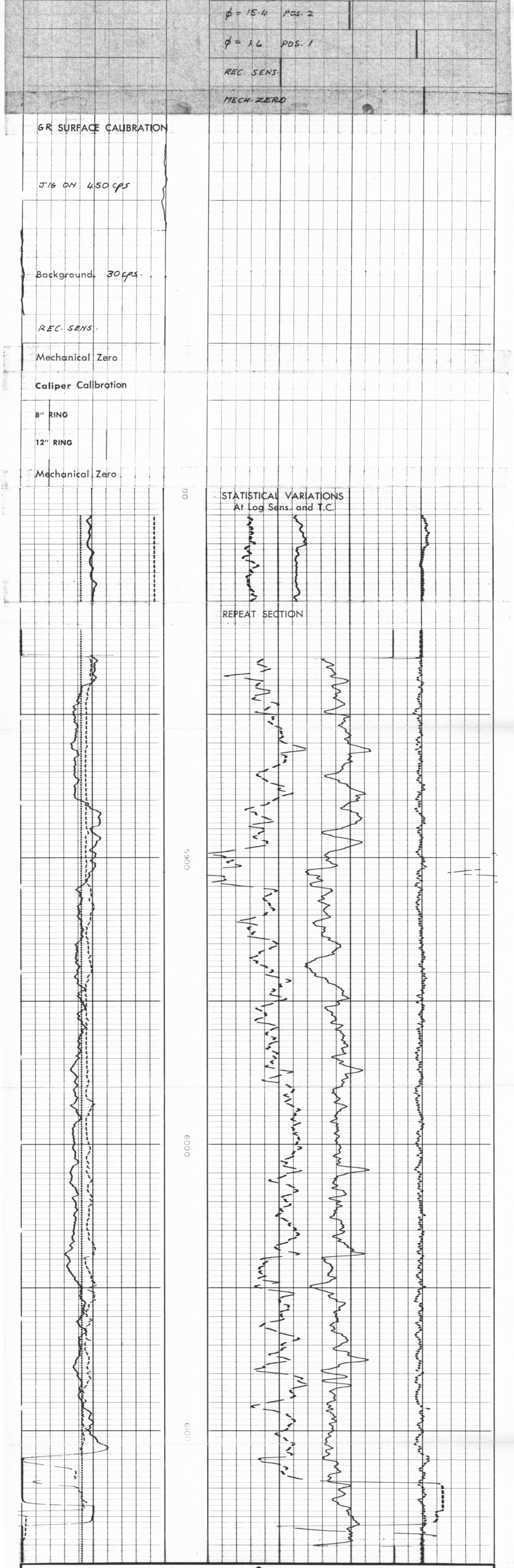

CALIBRATION DATA

COMPANY ESSO AUSTRALIA LIMITED
WELL DURROON 1
FIELD WILDCAT
COUNTY AUSTRALIA STATE TASMANIA

Rm ________ @ ________ °F
BHT ________ °F

SCHL. FR 9912
SCHL. TD 9913
DRLR TD 9922
Elev:
KB 32'
DF 31'
GL -225'

5 cm