349669

ENCLOSURE (5a)

OFFSHORE 13 (OR-392)

SCHLUMBERGER

FORMATION TESTER

COUNTRY AUSTRALIA
FIELD WILDCAT
WELL POONBOON 1
COMPANY ESSO AUSTRALIA

Run No.	1
Date	14 SEPTEMBER 1972
Type of Test	CONVENTIONAL
Type of Fluid in Hole	LIGNOSULPHONATE
Density	10.2
Viscosity	43
Source of Sample	FLOWLINE
Rm @ Meas. Temp.	1.95 @ 72 °F
Rmf @ Meas. Temp.	1.76 @ 72 °F
Rmc @ Meas. Temp.	2.26 @ 72 °F
Source of Rmf & Rmc	M
Rm @ BHT	0.37 @ 195 °F
Time Since Circ.	5 HOURS
Max. Rec. Temp.	195 °F
Equip. No. & Location	1361
Recorded By	R. HANNRIGHT
Witnessed By	MR. PATTERSON

Permanent datum: MSL
Log Measured from: KB 32 ft. above Perm. Datum
Drill Measured from: KB 31 ft. above Perm. Datum

Elev.: K.B. 32
D.F. 31
G.L. -2350

Ref. No.

Other Services:

LOCATION: COUNTRY AUSTRALIA STATE VICTORIA
FIELD WILDCAT
WELL POONBOON 1
LAT. 40° 08'S
LONG. 145° 55'E

COMPANY ESSO AUSTRALIA LIMITED

CASING RECORD

	Size	Wgt.	Depth
1st String	13⅜"	54.5#	3692
2nd String	9⅝"	47#	8827
Liner	7"	29#	9032
SURFACE			

BOREHOLE RECORD

Bit No.	Size	From	To
1	12¼"	3692	8827
2	8½"	8827	9032

FOLD HERE

Run No.	ONE
Operating rig time	3.5 HOURS
Logging Truck No.	2080
F.T. Truck No.	
F.T. Engineer	R.HANNRIGHT
F.T. Operator	BROWN
Location	SAL

REMARKS
SEGREGATOR USED AS MAIN CHAMBER

RECORDED TESTER POSITION

5 cm

Test No. 1

SPONTANEOUS POTENTIAL
millivolts
10

DEPTHS

S.P. ELECTRODE
31'
PACKER

8700
TOOL SET AT
8769

SURFACE CONTROLS

PAD ACTION
FIRING
PRESSURE INCREASE

TIME IN MINUTES

PRESSURE RECORDING
PSI x 1000

Test No. 1

0 1 2 3 4 5

CALIBRATION
TOOL SET
FLOW LINE OPENED
INITIAL SHUT-IN PRESSURE
SC FIRED
EXPLOSION PRESSURE
SAMPLING PRESSURE
FINAL SHUT-IN PRESSURE
SAMPLE SEALED
TOOL COLLAPSED
TOOL FREE
PSEUDO SHUT-IN PRESSURE
HYDROSTATIC PRESSURE

FORMATION TESTER RECOVERY DATA

TEST No.	1
TEST DEPTH	8760
OPEN HOLE TEST	☒
CASED HOLE TEST	☐

RECOVERY DATA

Gas (Total)	0.1	cuft
Condensate	-	cc
Oil	-	cc
Water	400	cc
Mud	-	cc
Solid	0	cc

TOOL DATA

Type of tool	COMBO FIT
Type of Sample shot	HTF+1X//@*SC
Sample Unit size	2.250 cc
Choke size	NONE

PRESSURE DATA

Initial Shut in	3700	psi
Shut in Time	7.5	min
Sampling	940	psi
Sampling Time	4	min
Final Shut in	3680	psi
Shut in Time	4	min
Hydrostatic	4480	psi
Surface Chamber	206	psi

RECOVERY ANALYSIS

Free Gas	0		cuft
Oil	-	@ -	°F
API Gravity	-		
GOR	-		
Water			
Rrf (Filtered)	0.94	62	°F
Equivalent Cl	4700		ppm

MUD FILTRATE DATA

Rmf	0.50 @ 72	°F
Equivalent Cl	8000	ppm
Rw	@	°F
Equivalent Cl		ppm

REMARKS WATER USED TO TRANSFER LAST SAMPLE IN SEG HAD NOT REMOVED FROM WELL ONLY 400 cc RECOVERED AND 0.1 cuft GAS

FILLED WITH

COMPANY ESSO AUSTRALIA LIMITED
WELL POONBOON 1
FIELD WILDCAT
COUNTRY AUSTRALIA STATE VICTORIA

SCHLUMBERGER
FORMATION TESTER

Company: AUSTRALIA
Well: EXAMPLE
Field: EXPLORATION
Location: ZERO AUSTRALIA 129

SCHLUMBERGER
FORMATION TESTER

| | | |

3496/1 OFFSHORE 13 OS-342

ENCLOSURE 15.c

Schlumberger

FORMATION TESTER

COMPANY ESSO AUSTRALIA LTD
WELL POONBOON 1
FIELD WILDCAT
COUNTY AUSTRALIA STATE VICTORIA
LOCATION LAT. 40° 08' S
LONG. 145° 55' E
Sec. Twp. Rge.
Other Services: FDC/GR

COUNTY AUSTRALIA
Field or LOCATION WILDCAT
WELL POONBOON 1
COMPANY ESSO AUSTRALIA LTD

Permanent Datum MSL Elev. 0
Log Measured From KB Ft. Above Perm. Datum
Drilling Measured From KB Elev.: K.B. 371 D.F. 371 G.L. 350

	RUN No.	Date	Depth-Driller	Depth-Logger	Bottom Log Interval	Top Log Interval	Casing-Driller	Casing-Logger	Bit Size
	3	29 SEPTEMBER 1972	10680	10693	10680	SURFACE	9 5/8 @ 8761	9 5/8 @ 8761	8 1/2

Type Fluid in Hole LIGNOSULPHONATE Viscosity 15.2
Source of Sample FLOWLINE pH 9.6
Rm @ Meas. Temp. 0.288 @ 60 °F
Rmf @ Meas. Temp. 0.15 @ 60 °F
Rmc @ Meas. Temp. @ °F
Source: Rmf Rmc M
Rm @ BHT 0.36 @ 235 °F
Time Since Circ. 15 HOURS
Max. Rec. Temp. 235 °F
Equip. Location 2080
Recorded By R. HAMRIGHT
Witnessed By L. BROWNE

RUN No. | BIT | FROM | TO | SIZE | WGT. | TYPE | FROM | TO
BORE HOLE RECORD | CASING RECORD

Type Log DUAL INDUCTION LATEROLOG

Run No. 3
Type of Test OPEN HOLE
Open Hole [X] Cased Hole [ ]
Cased Hole [ ] Open Hole [ ]

FOLD HERE

The well name, location and borehole reference data were furnished by the customer.

Run No.	3		
Operating rig time	15 HOURS		
Logging Truck No.	2080		
F.T. Truck No.			
F.T. Engineer	R. HAMRIGHT		
F.T. Operator	L. BROWNE		
Location	SAL		

REMARKS:

RECORDED TESTER POSITION

Test No. 1

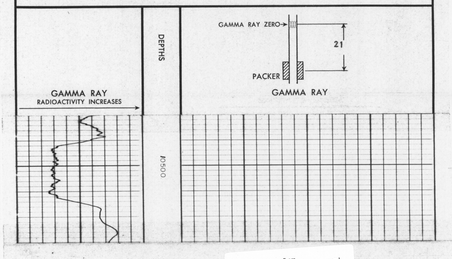

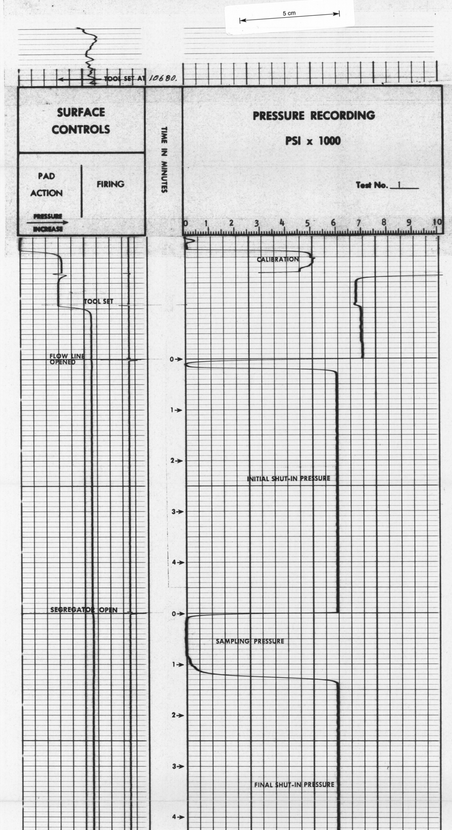

FORMATION TESTER RECOVERY DATA

TEST No 1
TEST DEPTH 10680
OPEN HOLE TEST ●
CASED HOLE TEST □

PRESSURE DATA

Initial Shut in	5950	psi
Shut in Time	5	min
Sampling	0	psi
Sampling Time	1.2	min
Final Shut in	5950	psi
Shut in Time	5.8	min
Hydrostatic	6700	psi
Surface Chamber	100	psi

RECOVERY DATA

Gas (Total)	0	cuft
Condensate	0	cc
Oil	0	cc
Water	2100	cc
Mud	0	cc
Sand	0	cc

RECOVERY ANALYSIS

Free Gas	-	cuft
Oil		
API Gravity	- @ -	°F
GOR	-	
Water		
Rmf (Filtered)	0.814 @ 73	°F
Equivalent Cl	4000	ppm

TOOL DATA

Type of tool	FIT COMBO	
Type of Sample shot	HTF	
Sample Unit size	2250	cc
Choke size	NONE	

MUD FILTRATE DATA

Rmf	0.628 @ 71	°F
Equivalent Cl	5800	ppm
Rm	@	°F
Equivalent Cl		ppm

REMARKS

COMPANY ESSO AUSTRALIA LIMITED
WELL POONBOON 1
FIELD WILDCAT
COUNTRY AISTRALIA STATE VICTORIA

5 cm

SCHLUMBERGER
FORMATION TESTER

ENCLOSURE 16g

DATA ANALYSIS

DIPMETER LOG INTERPRETATION

COMPANY **ESSO AUST LTD**
BASIN
FIELD
STATE **Tasmania**

WELL **Poonboon 1**
COUNTRY **Aust**

DATE WELL COMPLETED 24-8-72

WELL DATA
Coordinates lat 38°50' S
long 146°51' E
Log Datum
Elevation 51
Measure of Datum KB
Logging Contractor Schlumberger
Other Logs Run CDM, CBL, VDL
GR, CCL, CBL

DIP LOG DATA
Top Logged Interval 8980'
Bottom Logged Interval 8980'
Depth Reached 9162'
Bottom Driller 8962'
Bit Size 8½"
Date Logged 13-8-72
Recorded By Charles

INTERPRETATION DATA
Top Processed Interval 8900'
Bottom Processed Interval 8980'
Interval Processed 1000'
Data Processed
Interpretation Program DATA ANALYSIS
Computer IBM 1130
Plotter IBM 1627
Comments

REMARKS

5 cm

HOLE DEVIATION & DIRECTION
Degrees from vertical
1 2 3 4 5 6 7 8 9

DEPTH

DIP ANGLE AND DIRECTION
Excellent
Good
Poor
0 10 15 20 30 40 50 70 90

MAGNETIC DECLINATION 12° EAST OF NORTH
5 FT INTERVAL - 2.5 FT STEP

FORMATION CORRELATIONS
DARCY

LOW HIGH

HOLE DIAMETER
20 16 12 8

8900
8950
9000
9050
9100
9150
9200
9250
9300
9350
9400
9450
9500
9550
9600
9650
9700
9750
9800
9850
9900
9950
10000
10050
10100
10150
10200
10250
10300
10350
10400
10450
10500
10550
10600
10650
10700
10750
10800
10850
10900
10950
11000

5 cm

Schlumberger



ESSO AUSTRALIA LTD

MAGNETIC DECLINATION 20½ EAST OF NORTH.
S.P.T. INTERVAL 10.0 FT STEP.

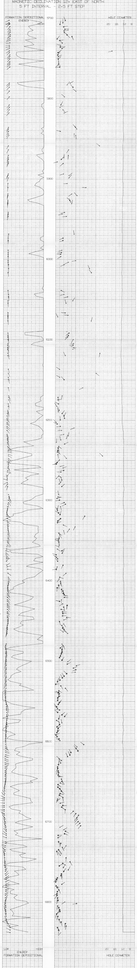

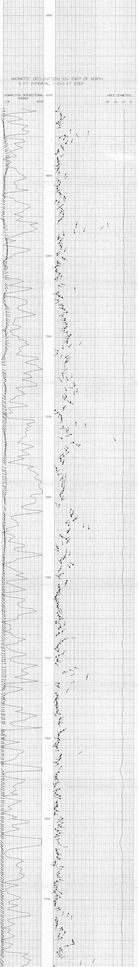

MAGNETIC DECLINATION 20½ EAST OF NORTH.
S.P.T. INTERVAL 10.0 FT STEP.

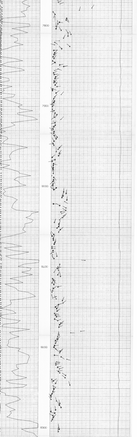


MAGNETIC DECLINATION 20½ EAST OF NORTH
1 0 1 2 3 4 5 MILES
CONNECTION SHOOTING
MILE COMPASS

ENCLOSURE 16c

349074

OFFSHORE 13

DATA ANALYSIS

DIPMETER LOG INTERPRETATION

COMPANY: **Esso Australia Ltd**
BASIN :
FIELD :
STATE : **Tas.**
WELL : **Poonboon 1**
COUNTRY: **Australia**

COMPANY ESSO AUSTRALIA LTD. TOP CORRELATED AT 7250' (2.5"/100' AT 7250')
WELL POONBOON 1
FIELD
STATE TASMANIA

OE-342

WELL DATA		DIP LOG DATA		INTERPRETATION DATA	
Coordinates lat	: 40°58' S	Top Logged Interval	: 8756'	Top Processed Interval	: 8756'
long	: 145°55' E	Bottom Logged Interval	: 10691'	Bottom Processed Interval	: 10691'
Log Datum & Elevation	: 30'	Depth Reached	: 10690'	Interval Processed	: 1935'
Nature of Datum	: RT	Bottom Driller	: 10690'	Date Processed	: 6/12/72
Logging Contractor	: Schlumberger	Bit Size	: 9⅞"	Interpretation Program	: DATA ANALYSIS
Other Logs Run	: FIT, FDC-GR	Date Logged	: 29.9.72	Computer	: IBM 1130
		Recorded By	: Clarke	Plotter	: IBM 1627
				Compensator	: Automatic

REMARKS :

HOLE DEVIATION & DIRECTION

Degrees from vertical
1 2 3 4 5 6 7 8 9

DEPTH

DIP ANGLE AND DIRECTION

Excellent
Good
Poor

5 cm

5 10 15 20 30 40 50 70 90

MAGNETIC DECLINATION 12° EAST OF NORTH
5 FT INTERVAL - 0.5 FT STEP

FORMATION DEPOSITIONAL ENERGY
LOW HIGH

HOLE DIAMETER
20 16 12 8

8700
8800
8900
9000
9100
9200
9300
9400
9500
9600
9700
9800
9900
10000
10100
10200
10300
10400
10500
10600
10700

FORMATION DEPOSITIONAL ENERGY
LOW HIGH

HOLE DIAMETER
20 16 12 8

5 cm

Reproduced with permission of the copyright owner. Further reproduction prohibited without permission. www.pdfaid.com

SCHLUMBERGER

DIPMETER LOG INTERPRETATION

COMPANY Esso Australia Ltd
BASIN
FIELD
STATE Tas.
WELL Poonhoon 1
COUNTRY Australia

WELL DATA	BIT SIZE DATA	INTERPRETATION DATA
Coordinates: Lat. ... Long. ...	Top Logged Interval ...	Top Processed Interval ...
Log Datum: ... Elevation ...	Bottom Logged Interval ...	Bottom Processed Interval ...
Ground Elevation ...	Depth Reached ...	Interval Processed ...
Rotary Table Elevation ...	Bit Size ...	Dip Computation Program ...
Logging Contractor ...	Mud Type Logged ...	Computer ...
Other Logs Run ...	Mud Density Logged ...	Analyst ...
	Viscosity Logged ...	Checked ...

REMARKS:

HOLE DEVIATION & DIRECTION

DEPTH

DIP ANGLE AND DIRECTION

Degrees from vertical
0 1 2 3 4 5 6

Direction
North
East
South
West

0 10 20 30 40 50 60

MAGNETIC DECLINATION 17.5 EAST OF NORTH
SET INCORR. - 0.5 FT DEEP

CORRECTION DIRECTIONAL DRIFT

HELIOGRAPHIC

0 10 20 30 40

0 10 20 30 40

LOW CLASS HIGH
FORMATION DIPS

0 10 20 30 40
HELIOGRAPHIC

0 10 20

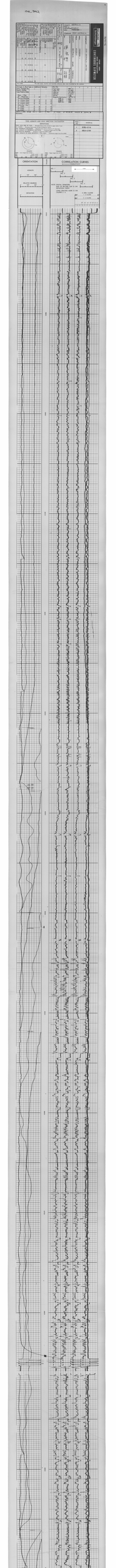
CORRELATION CURVES

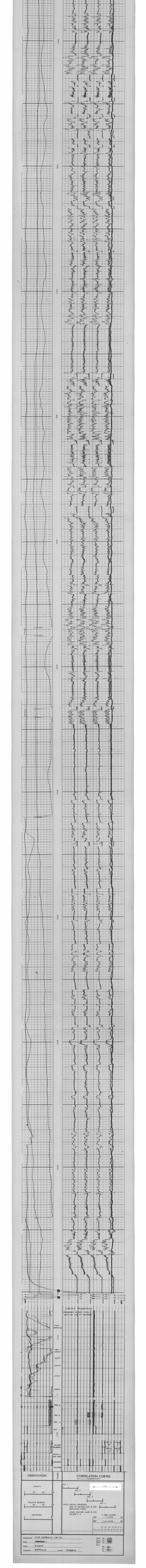
ORIENTATION
CORRELATION CURVES
DEVIATION
COMPANY ESSO AUSTRALIA LIMITED
WELL TERRAPIN 1
FIELD WILDCAT
COUNTY AUSTRALIA STATE TASMANIA

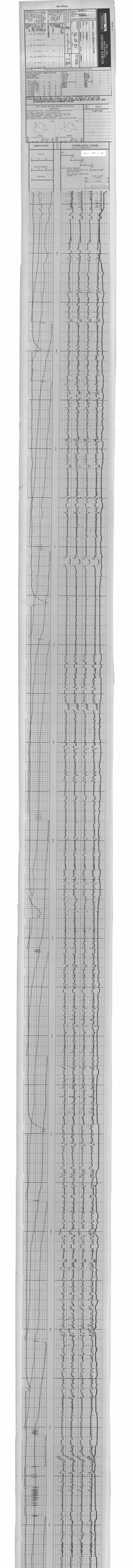
ORIENTATION
CORRELATION CURVES

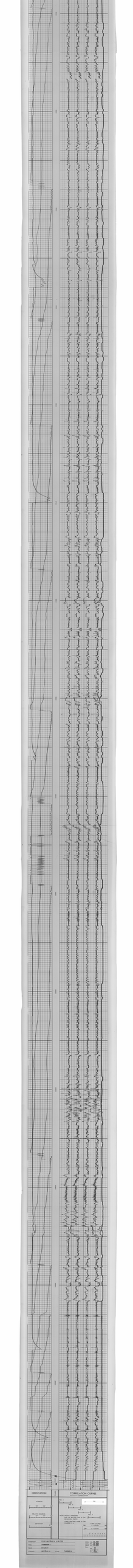
ORIENTATION
CORRELATION CURVES
COMPANY ESSO AUSTRALIA LIMITED
WELL GUMMIES
FIELD BASS STRAIT
COUNTY AUSTRALIA
STATE VICTORIA

Mag 8 Imperial

Jul/79

OKLAHOMA #1

HOLE PRODUCTION COMPANY

FIELD
WILDCAT (NO FIELD)

COUNTY
GARVIN

STATE
OKLAHOMA

SEC 1 TWP 1 RGE 1

COMPOSITE LOG



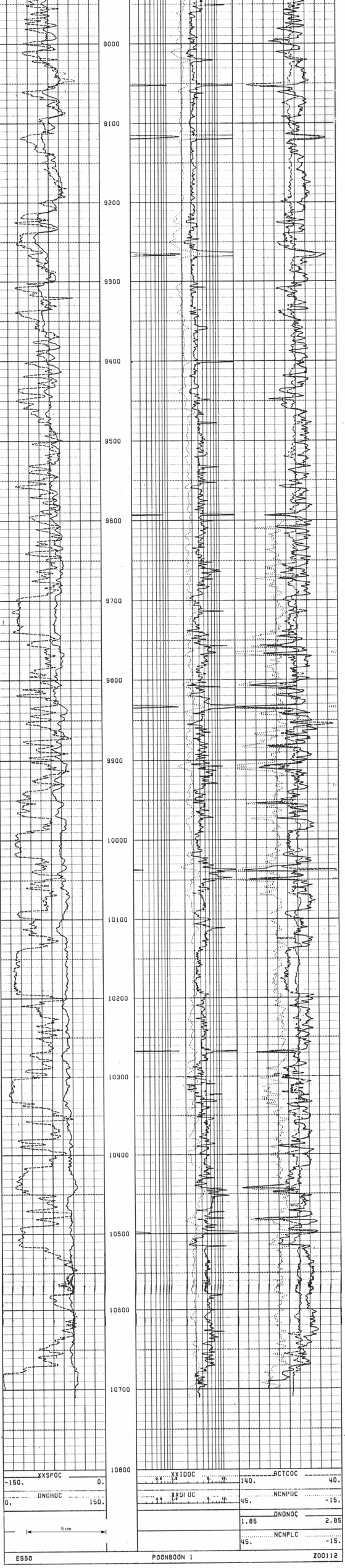
9000
9100
9200
9300
9400
9500
9600
9700
9800
9900
10000
10100
10200
10300
10400
10500
10600
10700
10800
XXSPOC
-150.
0.
DNGHOC
0.
150.
5 cm
XXIDOC
ACTCOC
140.
40.
NCNPOC
45.
-15.
DNDNOC
1.85
2.85
NCNPLC
45.
-15.
ESSO
POONBOON 1
Z00112