

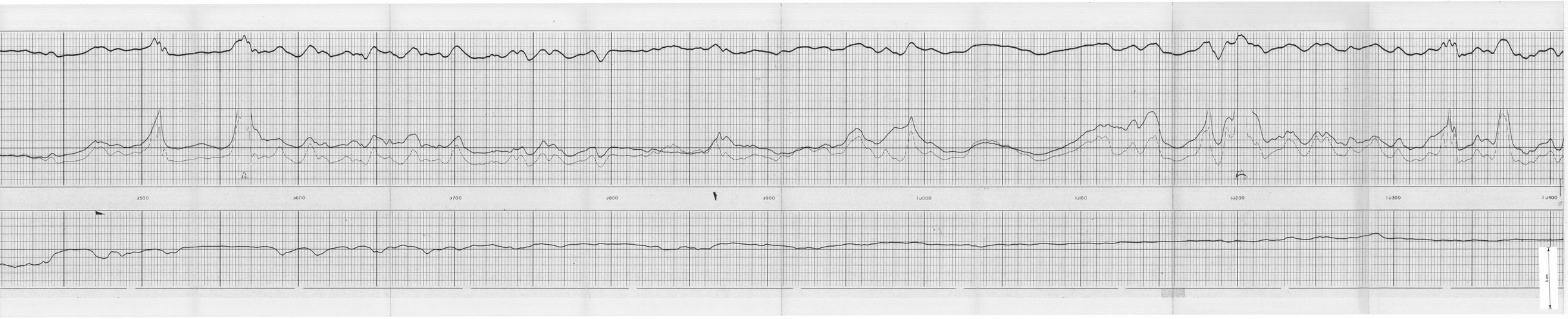
9500
9600
9700
9800
9900
10000
10100
10200
10300
10400
5 mm

CNC_SBN













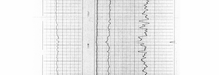

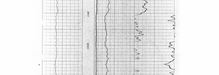



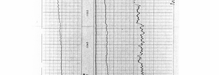

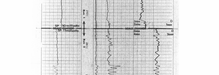

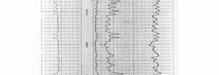















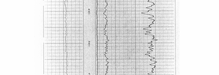









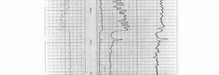





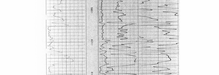

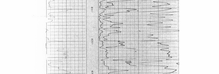

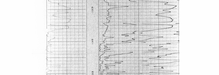



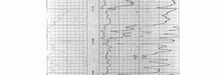

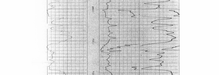

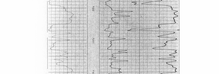

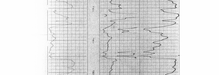





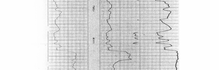

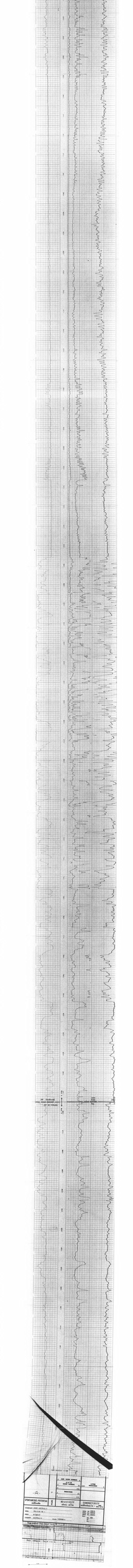

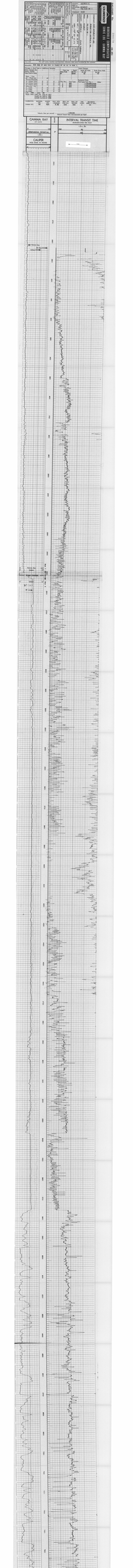

SCHLUMBERGER
DIRECTIONAL SURVEY
DIRECTIONAL SURVEY
GAMMA RAY
INTERVAL TRANSIT TIME
CALIPER

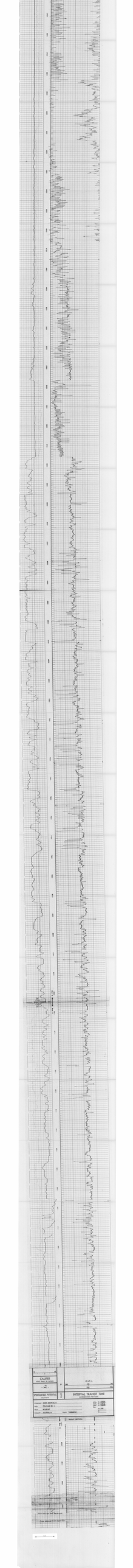
CALIPER
SPONTANEOUS POTENTIAL
INTERVAL TRANSIT TIME

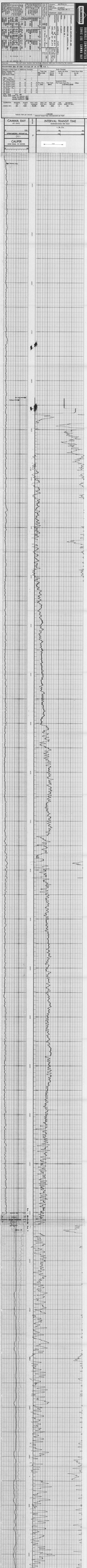

CAMMA RAY
INTERVAL TRANSIT TIME
CALIPER

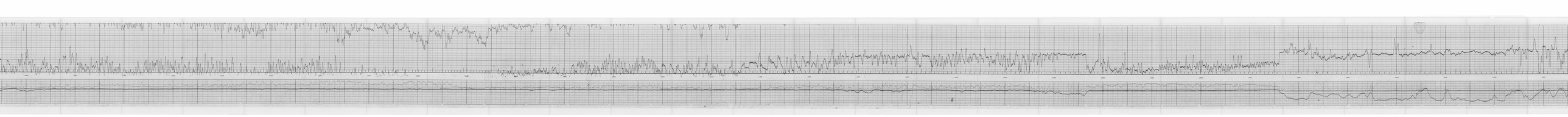

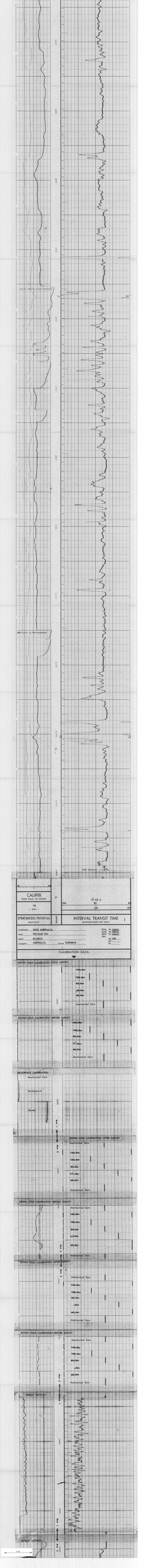
CALIPER
HOLE DIAM. IN INCHES
SPONTANEOUS POTENTIAL
MILLIVOLTS
INTERVAL TRANSIT TIME
MICROSECONDS PER FOOT
COMPANY
WELL
FIELD
COUNTY
STATE
CALIBRATION DATA
DOWN HOLE CALIBRATION AFTER SURVEY
DOWN HOLE CALIBRATION BEFORE SURVEY
Mechanical Zero
RE-SURFACE CALIBRATION
Background
DOWN HOLE CALIBRATION AFTER SURVEY
DOWN HOLE CALIBRATION BEFORE SURVEY
DOWN HOLE CALIBRATION AFTER SURVEY
DOWN HOLE CALIBRATION BEFORE SURVEY
DEPTH INDICATOR
DEPTH INDICATOR

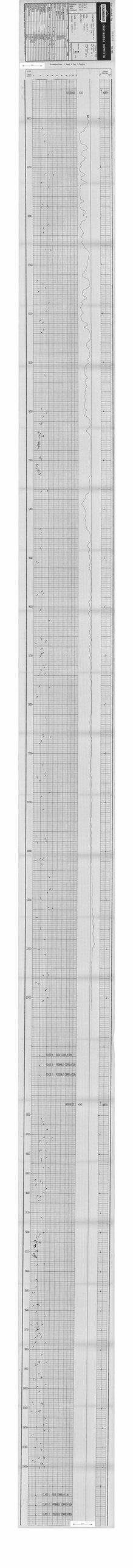
EARTHQUAKE REPORTER
Operator
Station
Instrument
Component
Start Time
Stop Time
Time Zone
Event
Remarks
Duration Chart - 1 Hour & Full 5 Minute
Seismic Event
Remarks (Location etc.)
EVENT 1 - SIGN COMPLETION
EVENT 2 - PERSONAL COMPLETION
EVENT 3 - POSITIVE COMPLETION



760
770
780
790
800
810
820
830
840
850
860
870
880
890
900
910
920
930
940
950
960
970
980
990
1000
1010
1020
1030
1040
1050
1060
1070
1080
1090
1100
1110
1120
1130
1140
1150
1160

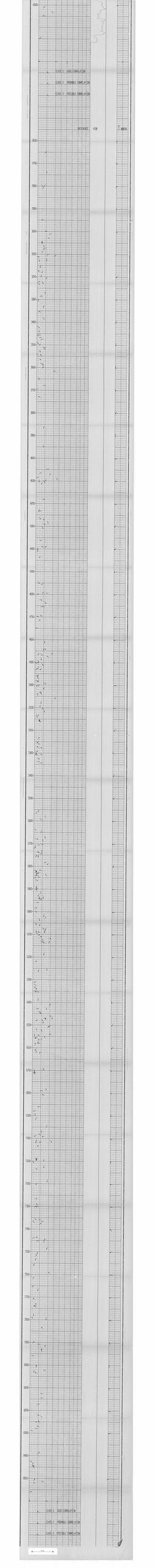
CLASS 1 GOOD CORRELATION
CLASS 2 PROBABLE CORRELATION
CLASS 3 POSSIBLE CORRELATION
REFERENCE 438 1 METRE
CLASS 1 GOOD CORRELATION
CLASS 2 PROBABLE CORRELATION
CLASS 3 POSSIBLE CORRELATION