OFFSHORE 10

COMPANY	ESSO AUSTRALIA		
WELL	PELICAN A		
FIELD	PELICAN		
COUNTY	GIPPSLAND	STATE	VICTORIA
LOCATION			
SECTION		TWP.	
RGE.			
PERMANENT DATUM		ELEV.	
LOG MEASURED FROM		ELEV.	
DRILLING MEASURED FROM		ELEV.	
DATE			
RUN NO.			
DEPTH-DRILLER			
DEPTH-LOGGER			
BTM. LOG INTERVAL			
TOP LOG INTERVAL			
CASING-DRILLER			
CASING-LOGGER			
BIT SIZE			
TYPE FLUID IN HOLE			
DENSITY		VISC.	
PH		FLUID LOSS	
SOURCE OF SAMPLE			
RM @ MEAS. TEMP.		@ °F	
RMF @ MEAS. TEMP.		@ °F	
RMC @ MEAS. TEMP.		@ °F	
SOURCE RMF	RMC		
RM @ BHT	@ °F		
TIME SINCE CIRCULATION			
MAX. REC. TEMP. °F			
EQUIP. LOCATION			
RECORDED BY			
WITNESSED BY			

COMPANY ESSO AUSTRALIA LTD.
WELL PELICAN A
FIELD PELICAN
COUNTY GIPPSLAND STATE VICTORIA

DIGITAL DATA
DATA SAMPLE RATE: 0.5 FT
DATA FORMAT: LIS
DATA TYPE: RAW

The well name, location and formation information data were furnished by the customer.

REMARKS:

Changes to the Original or Additional Details:
Tools Run: Tool Strings: Depth: Depth On Tape: Depth Down Hole:
Type Hole: Type Log: Type Fluid In Hole:

Item	Value	Item	Value	Item	Value
Max. Rec. Temp.	°F				
Est. Cir. Time	Hrs				
Equip. Location					
Rec. By					
Witn. By					
Run No.	1	Log No.	1		
Bit Size	12 1/4	Bit No.	1		
Mud Type	Gel	Mud Wt.	9.2		
Mud Viscosity	42	Mud Resistivity	0.4		
Mud Resistivity	0.4	Mud Temp.	70		
Max. Rec. Temp.	70				
Max. Temp.	70				
Max. Rec. Temp.	70				
Max. Temp.	70				

Tool Type: Tool Serial No.: Tool Type: Tool Serial No.: Other:
Tool No. 1: PROXIMITY PAD Tool No. 2: PROXIMITY PAD

PROXIMITY PAD TOOL, SONDE BELOW. AT THE TIME RUNNING THE PROXIMITY PAD TOOL, THE CALIPER BELOW WAS RUNNING IN THE HOLE. THE CALIPER WAS ALSO RUN ON THE PROXIMITY PAD TOOL. THE CALIPER WAS ALSO RUN ON MOTHER BELL INSERTION TO CHECK SINGLE PROBE TOOL. SETTING ON 7.0 IN. AS REQUIRED.

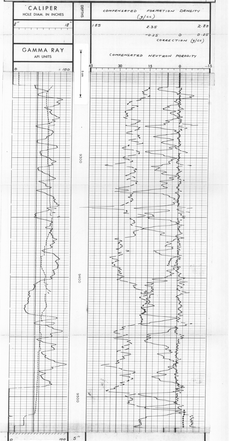

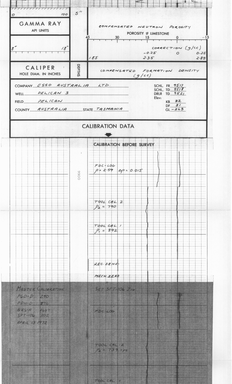

COMPANY ESSO AUSTRALIA LTD.
WELL PELICAN A
FIELD PELICAN
COUNTY GIPPSLAND STATE VICTORIA

SCAL IN FEET
SCAL IN METRES
DATA IN FEET
DATA IN METRES
CS = 2.5
CS = 0.762

CALIBRATION DATA

CALIBRATION BEFORE SURVEY



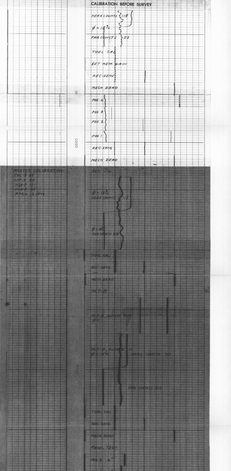

CALIBRATION BEFORE SURVEY

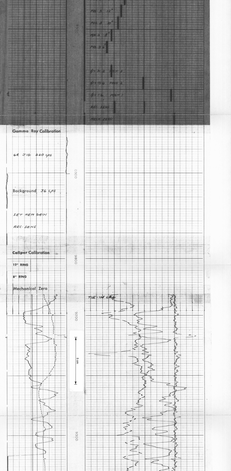

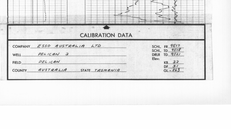



CALIBRATION DATA

COMPANY ESSO AUSTRALIA LTD.
WELL PELICAN A
FIELD PELICAN
COUNTY GIPPSLAND STATE VICTORIA

SCAL IN FEET
SCAL IN METRES
DATA IN FEET
DATA IN METRES
CS = 2.5
CS = 0.762