

ARROW QUALITY RANGES TOTAL OPEN SWM

PARTICIPATION: 0-8 1-8 1-8
LINEMEN: 0-100 10-99.9 40-100
CLUSTER-EXPANSION: 0-10-100 10-100 10-100
COMBINED QUALITY: 0-4-1 4-1 4-1

NO FIDDLING
MAXIMUM DIP MAGNITUDE = 70 DEGREES

CORRELATION LENGTH = 1 METER
PERCENTAGE STEP = 50
SEARCH ANGLE = 35 DEGREES
SEARCH ANGLE INCREASE = 2
BASE PLANE FOR SEARCH ANGLE IS PERPENDICULAR TO THE BOREHOLE

DIP REMOVAL ON DIP OF 10 DEG AND AUTH 170 AZIMUTH

SCALE = 1:1000
ZONE FROM 2994 M TO 3647 M
CORRELATION CURVE DIP ANGLE AND DIRECTION

3550
3600
3650
5 cm


CLUSTER
Schlumberger
DIPMETER
ADVISOR
RUN NO.
DATE LOGGED
DEPTH-DRILLER
DEPTH-LOGGER
BTM LOG INTERVAL
TOP LOG INTERVAL
CASING-DRILLER
CASING-LOGGER
BIT SIZE
TYPE FLUID IN HOLE
DENSITY
VISCOSITY
PH
FLUID LOSS
SOURCE OF SAMPLE
RM @ MEAS TEMP
RMF @ MEAS TEMP
RMC @ MEAS TEMP
SOURCE RMF
SOURCE RMC
RM @ BHT
TIME SINCE CIRC
MAX REC TEMP
EQUIP LOCATION
RECORDED BY
WITNESSED BY
TOOL NO.
PAD NO.
ARM NO.
DEPTH
RESISTIVITY
DIP
AZIMUTH
DEVIATION

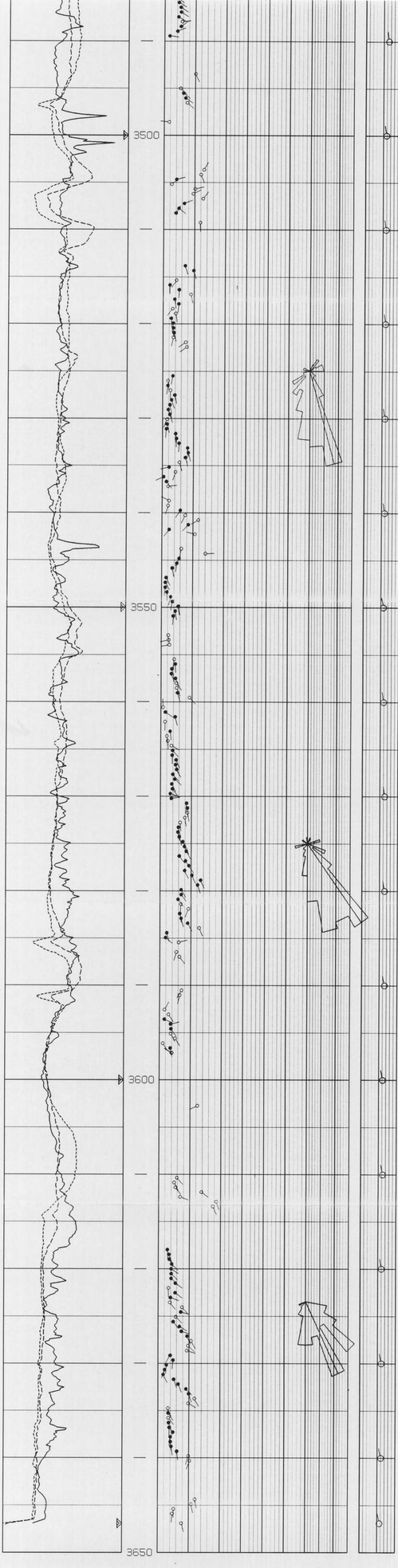
3500
3550
3600
3650
5 cm





WINDOW QUALITY RANGES TOTAL OPEN CLOSED

PARTICIPATION= 0-9 2-6 7-9
LIKENESS= 0-100, 15-100 0 40-100,
CLUSTER-EXPANSION= 0.10-100 10-100 10-100
COMBINED QUALITY= 0.4+1 4+1 4+1

NO PIVOTING
MAXIMUM DIP MAGNITUDE PLOTTED = 70 DEGREES

MAGNETIC DECLINATION = 12.8 DEG.

CORRELATION LENGTH = 1.0 METERS
PERCENTAGE STEP = 50
SEARCH ANGLE = 35 DEGREES
SEARCH ANGLE INCREASE = 5
BASE PLANE FOR SEARCH ANGLE IS PERPENDICULAR TO THE HOLE
WHERE CLOSING = 50 3 PASS LOGIC IS USED FOR DIP GENERATION
FILE 1

SCALE 1/500
ZONE FROM 3644 M TO 4273 M
CORRELATION CURVE ——— DIP ANGLE AND DIRECTION ·····

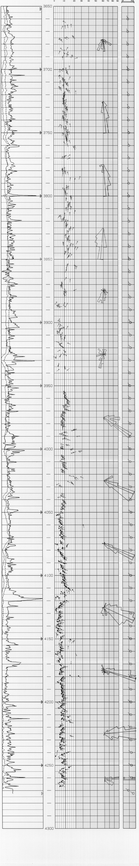

SCALE 1/200
ZONE FROM 3644 M TO 4273 M
CORRELATION CURVE ——— DIP ANGLE AND DIRECTION ·····

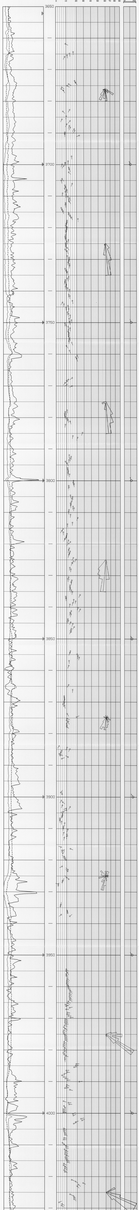

CORRELATION CURVE DIP ANGLE AND DIRECTION

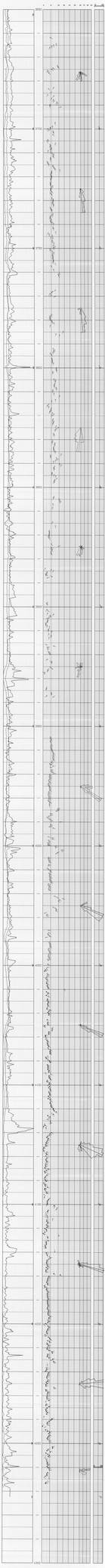

SCALE - 1:200 PAPER SECTION

ZONE FROM 3602 M TO 3710 M

CORRELATION CURVE DIP ANGLE AND DIRECTION

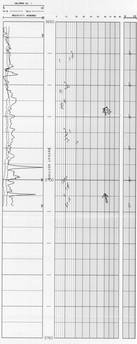

Schlumberger

NEXT



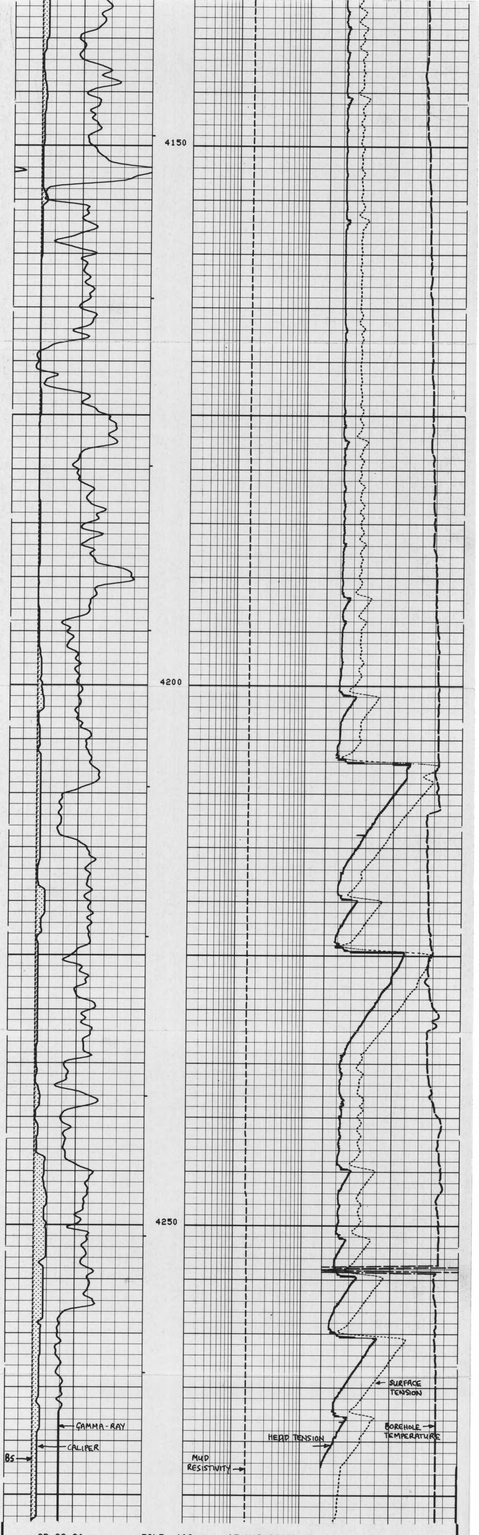

CP 28.2A

FILE 102 05-MAR-86 20:46
DATA ACQUIRED 02-MAR-86 15:04

BS (IN)			TENS(LB)	
4.0000	14.000		3000.0	8000.0
CALI(IN)			MTEN(LB)	
4.0000	14.000		0.0	5000.0
GR (GAPI)		MRES(OHMM)	MTEM(DEGF)	
0.0	150.00	.02000 2.0000	300.00	350.00

SENSOR MEASURE POINT TO TOOL ZERO

MTEM	12.80 METER	MRES	12.80 METER
STSG	-.28 METER	GR	9.83 METER
NCNL	7.24 METER	FCNL	7.24 METER
LITH	.79 METER	SCNL	-.28 METER
LS	.79 METER	LL	.79 METER
SS1	.64 METER	LU	.79 METER
CALI	.81 METER	SS2	.64 METER
MRAT	7.24 METER	TENS	-.28 METER

PARAMETERS

NAME	VALUE	UNIT	NAME	VALUE	UNIT
SHT	80.0000	DEGF	TD	4267.00	M
HC	BS		PSNR	2.31300	
FD	1.00000	G/C3	MATR	LIME	
WMUD	15.8000	LB/G	MDEN	2.71000	G/C3
DHC	BS		BFM	LIQU	
BS	6.00000	IN	BHS	OPEN	
PP	NORM		DD	0.0	M

5 cm

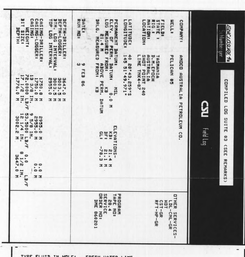



TYPE FLUID IN HOLE: FRESH WATER LIME
DENSITY: 14.40 LB/G
VISCOSITY: 49.0 S
PH: 10.5
FLUID LOSS: 5.6 C3
SOURCE OF SAMPLE: FLOWLINE
RM @ MEAS TEMP: .491 OHMM AT 68.0 DEGF
RMF @ MEAS TEMP: .449 OHMM AT 71.0 DEGF
SOURCE RMF/RMC: .284 OHMM AT 73.0 DEGF
RM AT BHT: FRESH
RMF AT BHT: .259 OHMM AT 288. DEGF
RMC AT BHT: .191 OHMM AT 288. DEGF
.204 OHMM AT 288. DEGF
TIME CIRCULATION STOPPED: 2330/09
TIME LOGGER ON BTM.: 1600/10
MAX. REC. TEMP: 288.0 DEGF
LOGGING UNIT NO: 868
LOCATION: LDC: HAYES
RECORDED BY: MICHELSON
WITNESSED BY: MICHELSON/MICHELS

REMARKS:

EDWIC LOG AND GAMMA-RAY LOG WERE RECORDED DURING RUN #1
THE INDUCTION/SFL WAS UP WERE RECORDED IN RUN #2
WHILE PUMPING IN.
THE TWO LOGS OVERLAPPED WERE RECORDED ON RUN #2 WHILE
LOGGING UP.
INDUCTION LOGGED WITH 1 1/2 INCH STAND-OFF.
ALL WHERE MSFL IS STICKING ARE INDICATED ON
THE LOG.

EQUIPMENT NUMBERS:

IRI-VN 1738	IRC-GR 1705	CLS-LC 102	CLC-YB 2726
IRC-CB 795	IRD-B 856	IRM-B 865	IRC-LC 2026
ELM-DA 1717	MCM-A 0866	IEM-BB 805	MRR-AB2876

ALL INTERPRETATIONS ARE OPINIONS BASED ON INFERENCES FROM ELECTRICAL OR OTHER MEASUREMENTS and we CANNOT, AND DO NOT GUARANTEE THE ACCURACY OR CORRECTNESS OF ANY INTERPRETATIONS, and we SHALL NOT, EXCEPT IN THE CASE OF GROSS OR WILLFUL NEGLIGENCE ON OUR PART, BE LIABLE OR RESPONSIBLE FOR ANY LOSS, COSTS, DAMAGES OR EXPENSES INCURRED OR SUSTAINED BY ANYONE RESULTING FROM ANY INTERPRETATION MADE BY ANY OF OUR OFFICERS, AGENTS OR EMPLOYEES. ALL INTERPRETATIONS ARE ALSO SUBJECT TO OUR GENERAL TERMS AND CONDITIONS AS SET OUT IN OUR CURRENT PRICE SCHEDULE.

CP 20.4 FILE 101 14-FEB-86 16:23
DATA ACQUIRED 10-FEB-86 15:41

CALI1IN 2 RSFL(OHMM)
16.000 DS_1IN 16.000 .20000 2000.00 .20000
6.0000 MSFL(OHMM)
.20000 2.0000 .20000 2000.00 .20000
CALI2IN 2 SFLU(OHMM)
6.0000 DR (GAPI) 16.000 .20000 2000.00
0.0 150.00 ILD (OHMM) DTL (US/F)
SP (MV) 20 .20000 200.00 140.00 40.000
-80.00 80.000 SFLU(OHMM) DT (US/F)
.20000 200.00 140.00 40.000

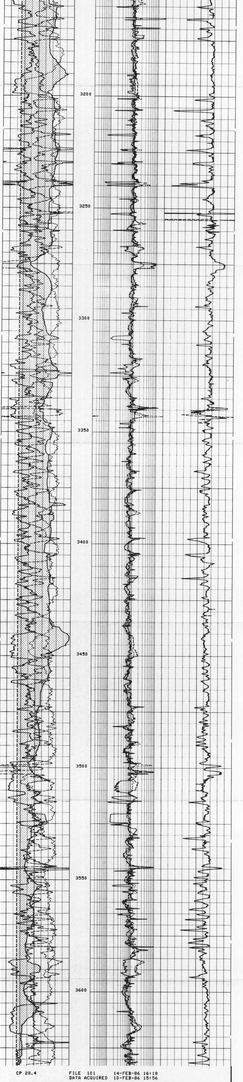

CP 20.4 FILE 101 14-FEB-86 16:18
DATA ACQUIRED 10-FEB-86 15:56

CALI1IN 2 RSFL(OHMM)
16.000 DS_1IN 16.000 .20000 2000.00 .20000
6.0000 ILD (OHMM)
.20000 2.0000 .20000 2000.00 .20000
CALI2IN 2 SFLU(OHMM)
6.0000 DR (GAPI) 16.000 .20000 2000.00
0.0 150.00 ILD (OHMM) DTL (US/F)
SP (MV) 20 .20000 200.00 140.00 40.000
-80.00 80.000 SFLU(OHMM) DT (US/F)
.20000 200.00 140.00 40.000

DIMSON MEASURE POINT TO TOOL ZERO

DRAT 12.73 METER		AMPL 11.28 METER	
TT1 11.51 METER		CBL 11.28 METER	
TT2 11.51 METER		TT3 11.28 METER	
TT4 11.51 METER		TT4 11.28 METER	
DLTT 11.51 METER		TT 11.28 METER	
ILM 11.28 METER		SPHI 11.28 METER	
ILR 11.28 METER		DELT 11.28 METER	
SP 11.40 METER		SFL 11.93 METER	
TEN 17.68 METER		SP 11.40 METER	
CS02 17.68 METER		TT 17.42 METER	
MDIS 17.68 METER			

PARAMETERS

NAME VALUE	UNIT	NAME VALUE	UNIT
CDTS 100.000		SPPS 0=A	
DTST 100.000	US/F	DTPS 0=A 0.0000	US/F
SPS 0=A		DTS 0=A	
SILN 0	US	SPS 0=A	US
BSAL 2 =NACL LB/G		SWS 512	
RWSZ 0.74000 OHMM		SWS 1.000	
FPAI SPHI		TEN 1.00000	OHMM
AS 0.76000 IN		BHC OPEN	
AP NORM		DD 0.0	M

TAPE HOT MADE .



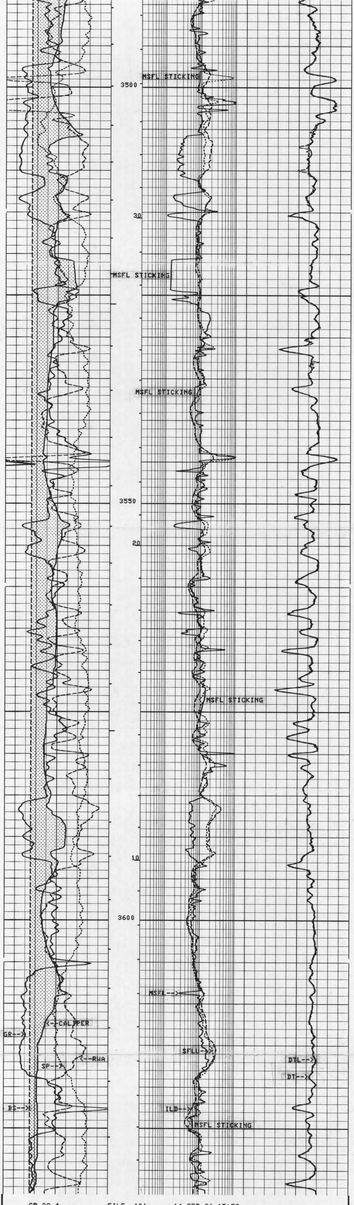

CP 28.4 FILE 101 14-FEB-86 15:59
DATA ACQUIRED 10-FEB-86 15:56

CALI(IN)		MSFL(OHMM)	
16.000	26.000	200.00	200000
BS (IN)		ILD (OHMM)	
6.0000	16.000	200.00	200000
RWA (OHMM)		SFLU(OHMM)	
.02000	2.0000	200.00	200000
CALI(IN)		MSFL(OHMM)	
6.0000	16.000	.20000	200.00
GR (GAPI)		ILD (OHMM)	DTL (US/F)
0.0	150.00	.20000	200.00 140.00 40.000
SP (MV)		SFLU(OHMM)	DT (US/F)
-80.00	20.000	.20000	200.00 140.00 40.000

SENSOR MEASURE POINT TO TOOL ZERO

SRAT	12.73 METER	AMPL	11.20 METER
TT1	11.51 METER	CBL	11.20 METER
TT3	11.20 METER	TT2	11.20 METER
T0	11.20 METER	TT4	10.90 METER
SLTT	11.20 METER	TT	11.20 METER
GR	22.94 METER	SCBL	11.20 METER
ILD	2.08 METER	CALI	17.45 METER
SP	.10 METER	SFL	1.93 METER
TENS	17.88 METER	SPAR	.10 METER
CMSF	17.35 METER	I1	17.42 METER
NOIS	17.88 METER		

PARAMETERS

NAME	VALUE	UNIT	NAME	VALUE	UNIT
CDTS	100.000		SPFS	R-H	
DTF	189.000	US/F	DTM	56.0000	US/F
SPS	DT		ITTS	DT	
BSIN	5	US	DDEL	200	US
WMUD	14.4000	LB/G	DWCO	512	
DSEC	4.70000	MMHO	SPT	STAN	
FPHI	SPHI		SBR	1.00000	OHMM
BS	8.50000	IN	BHS	OPEN	
BO	0.0	M	BO2	0.0	M
PP	NORM				

BEFORE SURVEY CALIBRATION SUMMARY

PERFORMED: 10-FEB-86 15:14
PROGRAM FILE: ISN (VERSION 28.2A 85/07/10)

SRTB ELECTRONICS CALIBRATION SUMMARY

	MEASURED ZERO	MEASURED PLUS	CALIBRATED ZERO	CALIBRATED PLUS	UNITS
CMSF	1.0	939.5	0.0	1000.0	MMHO
I1	3.7	107.1	0.0	200.0	MMHO

IRTQ ELECTRONICS CALIBRATION SUMMARY

	MEASURED ZERO	MEASURED PLUS	CALIBRATED ZERO	CALIBRATED PLUS	UNITS
ILD	-2.77	478.8	0.0	495.2	MMHO
SFL	-2.52	527.5	0.0	500.0	MMHO

ILD SONDE ERROR CORRECTION : 4.3 MMHO

SGTE DETECTOR CALIBRATION SUMMARY

	MEASURED BKGD	JIG	CALIBRATED	UNITS
GR	7	173	165	GAPI

CNTA DETECTOR CALIBRATION SUMMARY

	TANK INPUT	TANK CALIBRATED	JIG MEASURED	JIG CALIBRATED
NRAT	2.35500	2.158	2.335	2.141

SRTB CALIPER CALIBRATION SUMMARY

	MEASURED SMALL	MEASURED LARGE	CALIBRATED SMALL	CALIBRATED LARGE	UNITS
CALI	3.71	6.1	8.00	12.0	IN

SHOP SUMMARY

PERFORMED: 06-FEB-86 17:13
PROGRAM FILE: SHOP (VERSION 28.2 85/07/10)

IRTQ ELECTRONICS CALIBRATION SUMMARY

	TEST LOOP CALIBRATION MEASURED ZERO	TEST LOOP CALIBRATION MEASURED PLUS	TEST LOOP CALIBRATION CALIBRATED ZERO	TEST LOOP CALIBRATION CALIBRATED PLUS	TOOL CHECK CALIBRATED ZERO	TOOL CHECK CALIBRATED PLUS	UNITS
ILD	-7.5	499.0	0.0	500.1	0.0	495.5	MMHO

ILD SONDE ERROR CORRECTION : 4.3 MMHO

(IS:812 , IC:1757)

5 cm

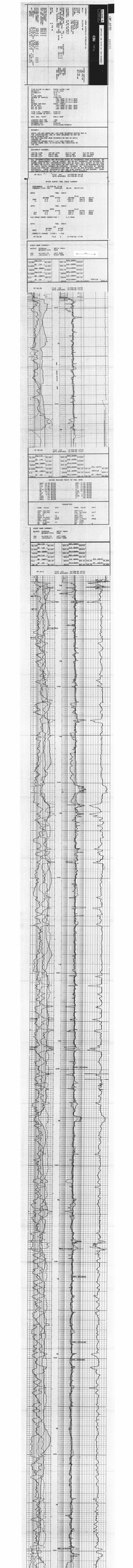

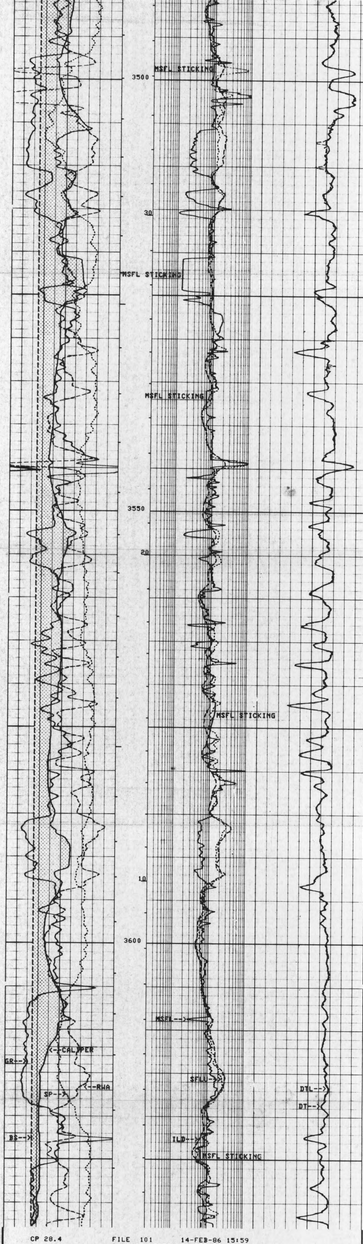

CP 20.4 FILE 101 14-FEB-86 15:59
DATA ACQUIRED 10-FEB-86 15:56

CALI(IN)		MSFL(OHMM)	
16.000	26.000	200.00	200000
BS (IN)		ILD (OHMM)	
6.0000	16.000	200.00	200000
RHOB (OHMM)		SFLU(OHMM)	
.02000	3.0000	200.00	200000
CALI(IN)		MSFL(OHMM)	
6.0000	16.000	.20000	200.00
GR (GAPI)		ILD (OHMM)	DTL (US/F)
0.0	150.00	.20000	200.00 140.00 40.000
SP (MV)		SFLU(OHMM)	DT (US/F)
-80.00	20.000	.20000	200.00 140.00 40.000

SENSOR MEASURE POINT TO TOOL ZERO

SRAT	12.73 METER	AMPL	11.20 METER
TTI	11.51 METER	CBL	11.20 METER
TT3	11.20 METER	TT2	11.20 METER
T0	11.20 METER	TT4	10.90 METER
SLTT	11.20 METER	TT	11.20 METER
GR	22.94 METER	SCBL	11.20 METER
ILD	8.68 METER	CALI	17.45 METER
SP	.10 METER	SFL	1.93 METER
TENS	17.88 METER	SPAR	.10 METER
CMSF	17.25 METER	I1	17.42 METER
MDIS	17.88 METER		

PARAMETERS

NAME	VALUE	UNIT	NAME	VALUE	UNIT
CDTS	100.000				
DTF	189.800	US/F	SPFS	R-H	
SPS	DT		DTM	56.0000	US/F
DSIM	5	US	ITTS	DT	
WMUD	14.4000	LB/G	DDEL	200	US
DIEC	4.78000	MMHO	DWCO	512	
FPHI	SPHI		SPT	STAN	
BS	8.50000	IN	SBR	1.00000	OHMM
BD	0.0	M	BHS	OPEN	
PP	NORM		DOZ	0.0	M

5 cm

BEFORE SURVEY CALIBRATION SUMMARY

PERFORMED: 10-FEB-86 15:14
PROGRAM FILE: ISN (VERSION 28.2A 85/07/10)

SRTB ELECTRONICS CALIBRATION SUMMARY

	MEASURED ZERO	MEASURED PLUS	CALIBRATED ZERO	CALIBRATED PLUS	UNITS
CMSF	1.0	939.5	0.0	1000.0	MMHO
I1	3.7	107.1	0.0	200.0	MMHO

IRTQ ELECTRONICS CALIBRATION SUMMARY

	MEASURED ZERO	MEASURED PLUS	CALIBRATED ZERO	CALIBRATED PLUS	UNITS
ILD	-2.77	478.8	0.0	495.2	MMHO
SFL	-2.52	527.5	0.0	500.0	MMHO

ILD SONDE ERROR CORRECTION : 4.3 MMHO

SGTE DETECTOR CALIBRATION SUMMARY

	MEASURED BKGD	JIG	CALIBRATED	UNITS
GR	7	173	165	GAPI

CMTA DETECTOR CALIBRATION SUMMARY

	TANK INPUT	CALIBRATED	JIG MEASURED	CALIBRATED
MRAT	2.3550	2.150	2.335	2.141

SRTB CALIPER CALIBRATION SUMMARY

	MEASURED SMALL	MEASURED LARGE	CALIBRATED SMALL	CALIBRATED LARGE	UNITS
CALI	3.71	6.1	8.00	12.0	IN

SHOP SUMMARY

PERFORMED: 06-FEB-86 17:13
PROGRAM FILE: SHOP (VERSION 28.2 85/07/10)

IRTQ ELECTRONICS CALIBRATION SUMMARY

TEST LOOP CALIBRATION TOOL CHECK

	MEASURED ZERO	MEASURED PLUS	CALIBRATED ZERO	CALIBRATED PLUS	ZERO	PLUS	UNITS
ILD	-7.5	499.0	0.0	500.1	0.0	495.5	MMHO

ILD SONDE ERROR CORRECTION : 4.3 MMHO

(I1:812 , IC:1757)

2 [illegible] [illegible]

FIELD NO. 5 [illegible]

WESTERN GEOPHYSICAL COMPANY

WELL NO. 2 FIELD

COMPOSITE LOG





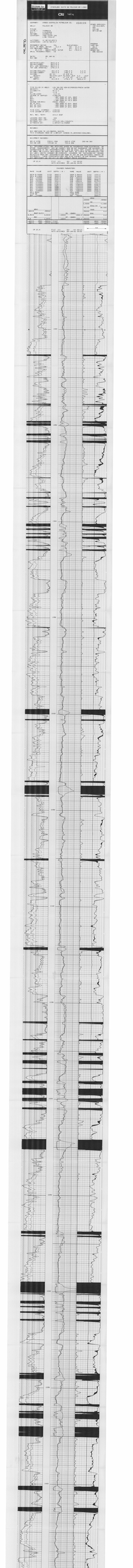

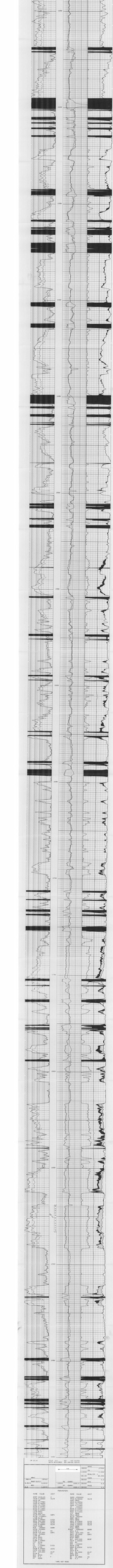







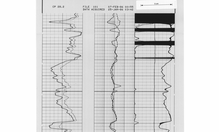



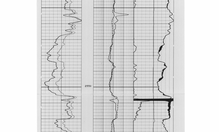



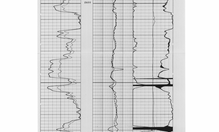



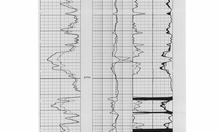

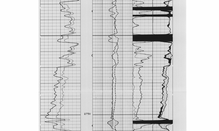

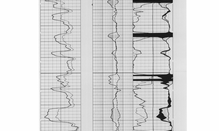

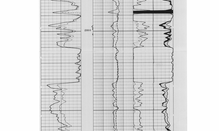

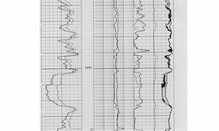



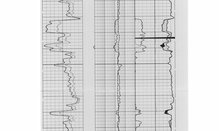

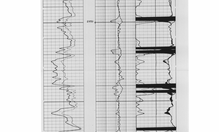

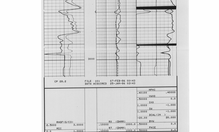





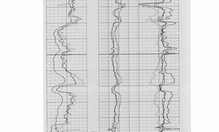

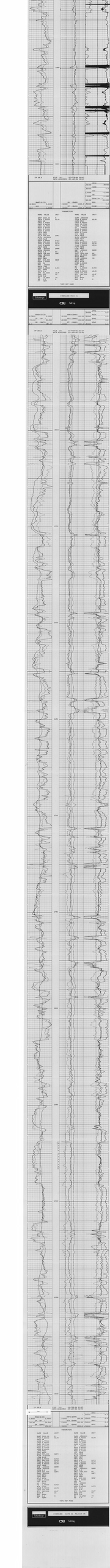

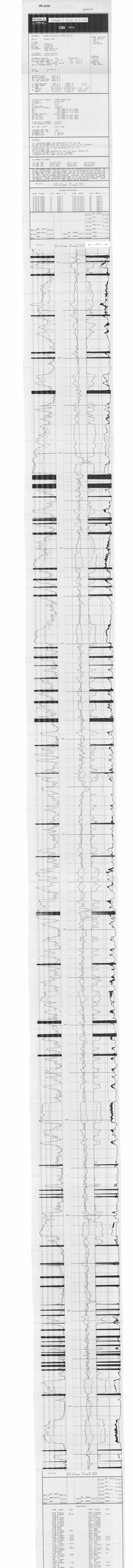



CSU Full log

COMPANY: HYDRO AUSTRALIA PETROLEUM LTD.
WELL: TELESTO #5
FIELD: WILDCAT
LOCATION: 1,000 FSL & 1,000 FEL
COUNTY: OFFSHORE VICTORIA
STATE: AUSTRALIA
API NUMBER: API NO.VICAUS/5
OTHER SERVICES: DLL-MSFL-GR-SP-CAL
PERMANENT DATUM: MEAN SEA LEVEL ELEVATIONS: KB: 25.0 m
LOG MEASURED FROM: KB 25.0 m ABOVE PERM. DATUM DF: 25.0 m
DRILLING MEASURED FROM: KB GL: 0.0 m

DATE: 9-FEB-96
RUN NUMBER: ONE
DEPTH DRILLER: 4025.0 m
DEPTH LOGGER: 4025.0 m
BOTTOM LOGGED INTERVAL: 4025.0 m
TOP LOGGED INTERVAL: 3700.0 m
CASING/DRILLER: 273.0 @ 1000.0 m 244.5 @ 0 m
CASING/LOGGER: 273.0 @ 1000.0 m 244.5 @ 0 m
BIT SIZE: 215.9 mm 311.1 @ 1000.0 m 215.9 @ 4025.0 m
TYPE FLUID: WBM 1.03 g/cm3 WBM 1.03 g/cm3

TIME CIRCULATED: 12 HRS 12 HRS
MAX REC. TEMP.: 115.0 DEGF
EST. STATIC TEMP.: 120 DEGF
OPERATING RIG TIME: 24 HRS
EQUIPMENT NUMBER: 1
LOCATION: 1
RECORDED BY: R.HARRISON
WITNESSED BY: R.MARTIN

REMARKS:
LOG QUALITY MAY BE AFFECTED BY BOREHOLE CONDITIONS.
THE USE OF THIS DATA IS SUBJECT TO THE TERMS AND CONDITIONS AS STATED IN PROPOSAL/CONTRACT AND/OR OTHER AGREEMENTS GOVERNING THE USE OF THIS DATA BETWEEN YOUR COMPANY AND COREL. ANY INTERPRETATION WE MAKE AS TO THE DATA HEREIN IS BASED ON OUR BEST JUDGEMENT BUT WE DO NOT GUARANTEE THE ACCURACY OR CORRECTNESS OF ANY INTERPRETATION AND WE SHALL NOT BE LIABLE OR RESPONSIBLE FOR ANY LOSS, COSTS, DAMAGES OR EXPENSES INCURRED OR SUSTAINED BY ANYONE RESULTING FROM ANY INTERPRETATION MADE BY ANY OF OUR OFFICERS, AGENTS OR EMPLOYEES. THESE INTERPRETATIONS ARE ALSO SUBJECT TO OUR GENERAL TERMS AND CONDITIONS AS SET OUT IN OUR CURRENT PRICE SCHEDULE.

RIG: WELL TECH 1 DCSP

EQUIPMENT NUMBER
LOCATION
RECORDED BY
WITNESSED BY

RUN NO.	ONE
DATE	9-FEB-96
TYPE LOG	DLL-MSFL-GR-SP-CAL
DEPTH-DRILLER	4025.0 m
DEPTH-LOGGER	4025.0 m
BTM LOG INTERVAL	4025.0 m
TOP LOG INTERVAL	3700.0 m
CASING-DRILLER	273.0 @ 1000.0 m
CASING-LOGGER	273.0 @ 1000.0 m
BIT SIZE	215.9 mm
TYPE FLUID	WBM 1.03 g/cm3
MAX REC. TEMP.	115.0 DEGF
EST. STATIC TEMP.	120 DEGF
OPERATING RIG TIME	24 HRS
EQUIPMENT NUMBER	1
LOCATION	1
RECORDED BY	R.HARRISON
WITNESSED BY	R.MARTIN

DLL-MSFL-GR-SP-CAL
DEPTH CONTROLLED AT DRILLER
DEPTH SHIFTED AND CLIPPED
DLL-MSFL-GR-SP-CAL
DEPTH CONTROLLED AT DRILLER
DEPTH SHIFTED AND CLIPPED

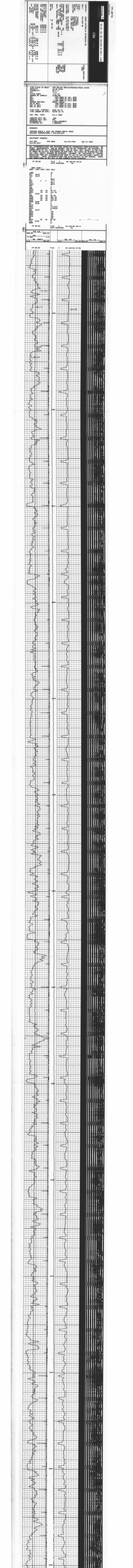

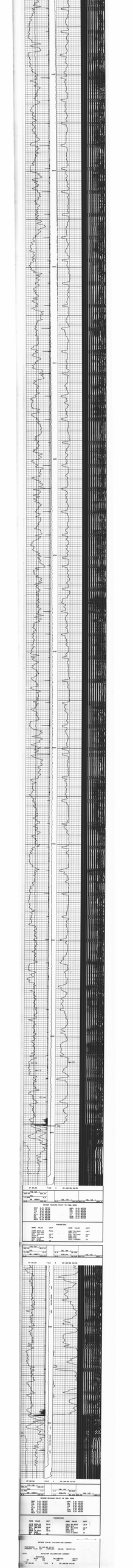

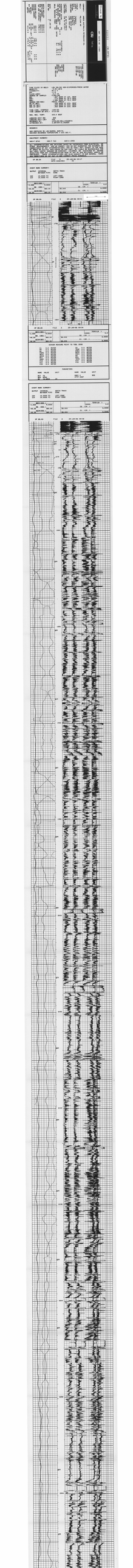

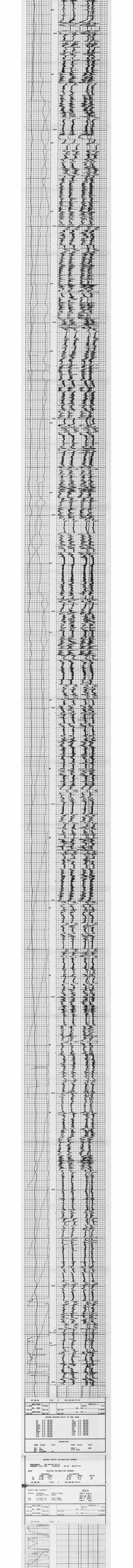

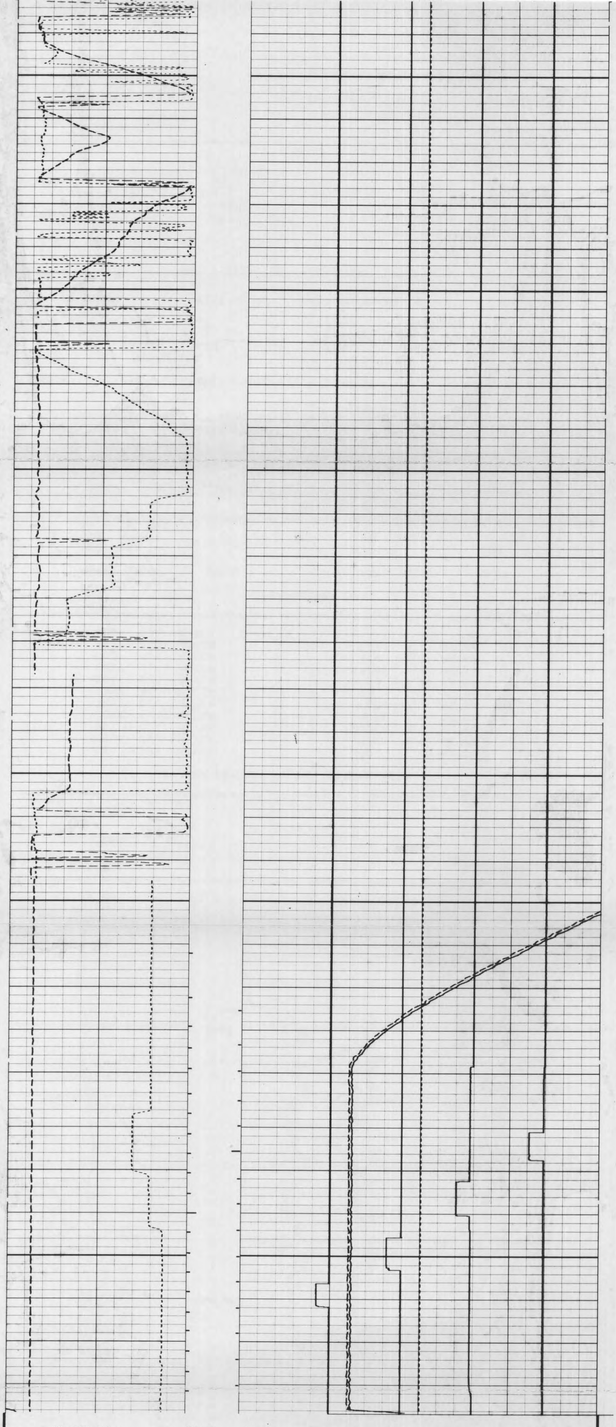

CP 28.2A FILE 0

DEVI(DEG)		TENS(LB)	
-1.000	9.0000	10000.	0.0
RB (DEG)		C2 (IN)	
-40.00	360.00	26.000	6.0000
AZIM(DEG)		C1 (IN)	
-40.00	360.00	26.000	6.0000

SENSOR MEASURE POINT TO TOOL ZERO

C1	0.0	METER	C2	0.0	METER
PP	0.0	METER	TEMP	0.0	METER
RC	0.0	METER	EMEX	0.0	METER
FEP2	0.0	METER	REFE	0.0	METER
DEVI	0.0	METER	FEP1	0.0	METER
AZIM	0.0	METER	RB	0.0	METER
RC1	0.0	METER	RC2	0.0	METER
SHDT	0.0	METER	TENS	0.0	METER
FC3	0.0	METER	FC4	0.0	METER
FC1	0.0	METER	FC2	0.0	METER
FC0	0.0	METER			

5 cm

PARAMETERS

NAME	VALUE	UNIT	NAME	VALUE	UNIT
MCT	72		MDEC	0	DEG
BHS	OPEN		STYP	HDSF	
BS	12.2500	IN			





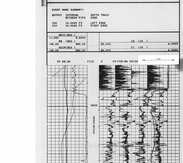

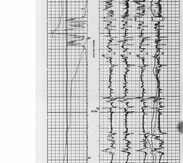

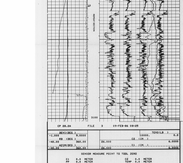



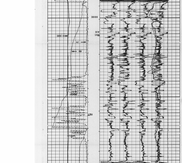

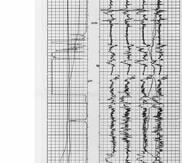

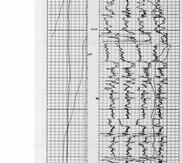

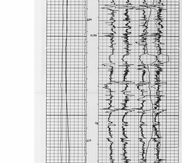



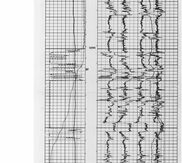

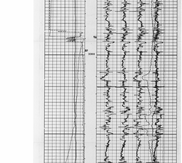

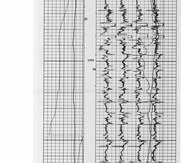

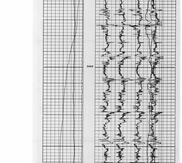

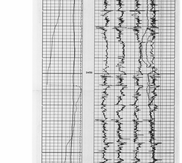





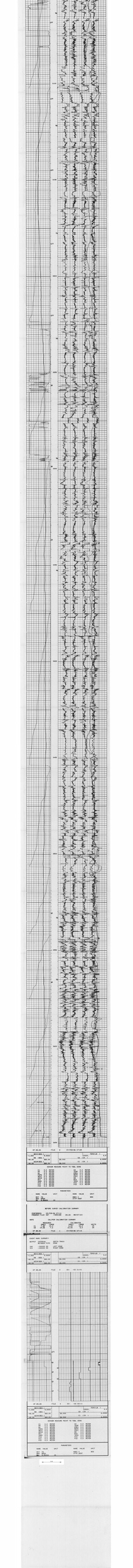



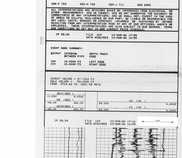



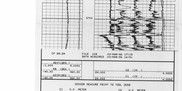





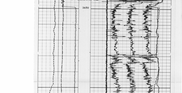

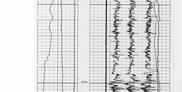

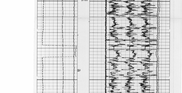

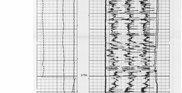

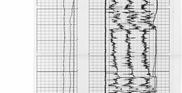

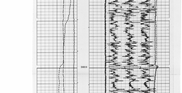

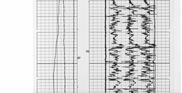

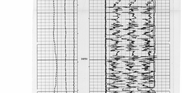

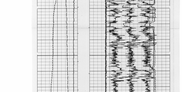

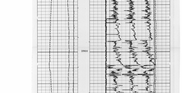

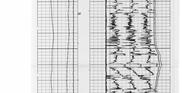

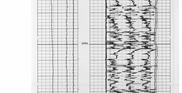

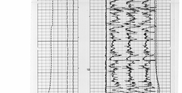

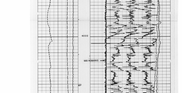

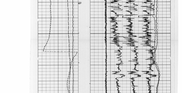

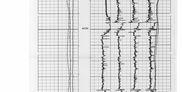

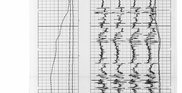

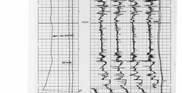

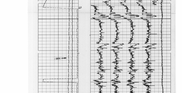



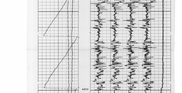

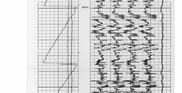



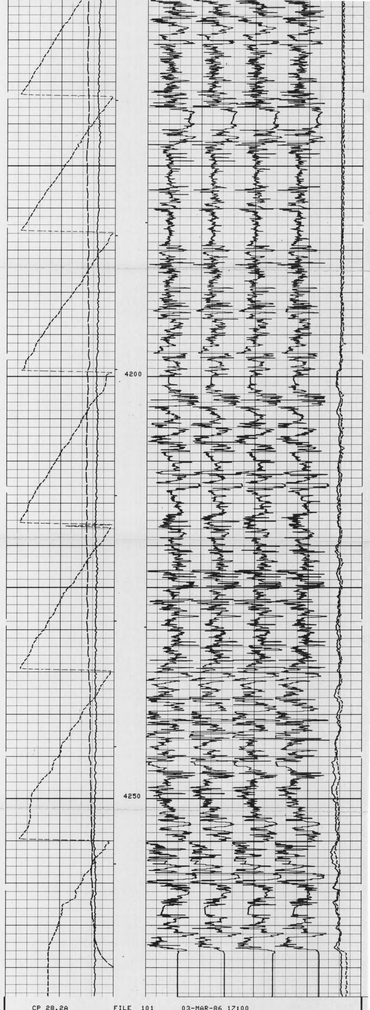

CP 28.2A FILE 101 03-MAR-86 17:00
DATA ACQUIRED 03-MAR-86 15:57

DEVI(DEG)			
-1.000	9.0000		
RB (DEG)		C2 (IN)	
-40.00	360.00	24.000	4.0000
AZIM(DEG)		C1 (IN)	
-40.00	360.00	24.000	4.0000

SENSOR MEASURE POINT TO TOOL ZERO

C1	0.0	METER	C2	0.0	METER
PP	0.0	METER	TEMP	0.0	METER
RC	0.0	METER	EMEX	0.0	METER
FEP2	0.0	METER	REFE	0.0	METER
DEVI	0.0	METER	FEP1	0.0	METER
AZIM	0.0	METER	RB	0.0	METER
RC1	0.0	METER	RC2	0.0	METER
SHDT	0.0	METER	TEMS	0.0	METER
FC3	0.0	METER	FC4	0.0	METER
FC1	0.0	METER	FC2	0.0	METER
FC0	0.0	METER			

PARAMETERS

NAME	VALUE	UNIT	NAME	VALUE	UNIT
MCT	72		MDEC	0	DEG
BHS	OPEN		STYP	HDSF	
DD	0.0	M	BS	6.00000	IN
PP	RECO				

BEFORE SURVEY CALIBRATION SUMMARY

PERFORMED: 03-MAR-86 16:57
PROGRAM FILE: HDT (VERSION 28.2A 85/07/10)

HDTF CALIPER CALIBRATION SUMMARY

	MEASURED		CALIBRATED		
	SMALL	LARGE	SMALL	LARGE	UNITS
C1	10.38	15.1	8.00	12.0	IN
C2	10.13	14.9	8.00	12.0	IN

CP 28.2A FILE 5 03-MAR-86 16:57

DEVI(DEG)			
-1.000	9.0000		
RB (DEG)		C2 (IN)	
-40.00	360.00	26.000	6.0000
AZIM(DEG)		C1 (IN)	
-40.00	360.00	26.000	6.0000

CP 28.4 FILE 0 21-FEB-86 15:08

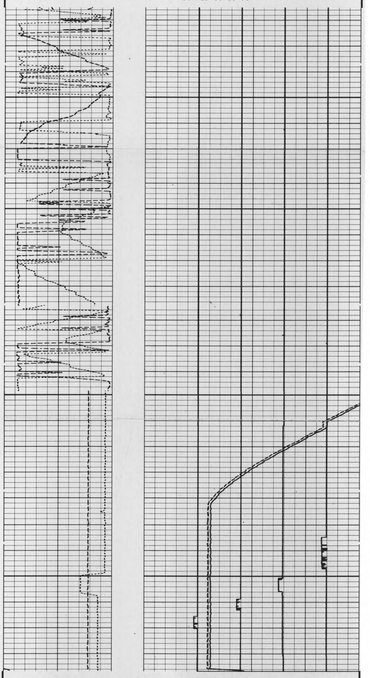

CP 28.4 FILE 0 21-FEB-86 14:46

DEVI(DEG)				TENS(LB)	
-1.000	9.0000			10000.	0.0
RB (DEG)		C2 (IN)			
-40.00	360.00	26.000			6.0000
AZIM(DEG)		C1 (IN)			
-40.00	360.00	26.000			6.0000

SENSOR MEASURE POINT TO TOOL ZERO

C1	0.0	METER	C2	0.0	METER
PP	0.0	METER	TEMP	0.0	METER
RC	0.0	METER	EMEX	0.0	METER
FEP2	0.0	METER	REFE	0.0	METER
DEVI	0.0	METER	FEP1	0.0	METER
AZIM	0.0	METER	RB	0.0	METER
RC1	0.0	METER	RC2	0.0	METER
SHDT	0.0	METER	TEMS	0.0	METER
FC3	0.0	METER	FC4	0.0	METER
FC1	0.0	METER	FC2	0.0	METER
FC0	0.0	METER			

PARAMETERS

NAME	VALUE	UNIT	NAME	VALUE	UNIT
MCT	72		MDEC	0	DEG
BHS	OPEN		STYP	HDSF	
BS	6.00000	IN			

5 cm

