B33-BHC-CAL-GR-DP B33TE-2

CSU Testing

COMPANY= AMOCO AUSTRALIA

WELL= CAPE SORELL NO. 1

FIELD= WILDCAT

STATE/ TASMANIA
LOCATION= OFFSHORE
LOCATION= SOUTHERN TASMANIA

SEC= TWP= RGE=
LATITUDE= 040 29 59.0 S
LONGITUDE= 144 57 00.0 E

PERMANENT DATUM= M.S.L. ELEVATIONS= K.B. = 0.0
LOG MEASURED FROM= K.B. ABOVE PERM. DATUM D.F. = 0.0
DRILL MEASURED FROM= K.B. G.L. = -369.0

OTHER SERVICES= NGT

PROGRAM
VERSION= 4.0
RUN NO= 1
SERVICE NO.
DEPTH DRILLER= 4161.0 M
DEPTH LOGGER= 4164.0 M
BOTTOM LOGGED INTERVAL= 4162.0 M
TOP LOG INTERVAL= 1990.0 M

CASING-DRILLER= 600 @ 1993 M
CASING-LOGGER= 600 @
BIT SIZE= 311.0 IN/P 215.9 IN/P
TYPE FLUID= WBM
DENSITY= 9.5 LB/G
VISCOSITY= 45 S
PH= 10.0
FLUID LOSS= 4.0 CC
SOURCE OF SAMPLE= FLOWLINE
RM= 1.460 OHMM AT 56.0 DEGF
RMF= 1.180 OHMM AT 56.0 DEGF
RMC= 2.190 OHMM AT 56.0 DEGF
RM AT BHT= 0.880 OHMM AT 150. DEGF
RMF AT BHT= 0.710 OHMM AT 150. DEGF
RMC AT BHT= 1.310 OHMM AT 150. DEGF
TIME CIRC. STOPPED= 0100
TIME LOGGER ON BTM.= 0600 28 JUL 1982
MAX. REC. TEMP= 150.0 DEGF
LOGGING UNIT NO= 33
LOGGING UNIT LOC= DSA
RECORDED BY= D.SWEETT
WITNESSED BY= A.RAMSTY


REMARKS=
RUN 1
MSFL & HDT CALIPER= ADDED ABOVE "3015" IN ORDER TO ADD TDDL

EQUIPMENT NUMBERS=
BIS SN 1287 BIS EC 1364 SDC JC 4118 DLS HN 1876
BIS LB 1285 HDT/TCC HCM SN 1896 CSU 8986

ALL INTERPRETATIONS ARE OPINIONS BASED ON INFERENCES FROM ELECTRICAL OR OTHER MEASUREMENTS AND WE CANNOT, AND DO NOT GUARANTEE THE ACCURACY OR CORRECTNESS OF ANY INTERPRETATIONS, AND WE SHALL NOT, EXCEPT IN THE CASE OF GROSS OR WILLFUL NEGLIGENCE ON OUR PART, BE LIABLE OR RESPONSIBLE FOR ANY LOSS, COSTS, DAMAGES OR EXPENSES INCURRED OR SUSTAINED BY ANYONE RESULTING FROM ANY INTERPRETATION MADE BY ANY OF OUR OFFICERS, AGENTS OR EMPLOYEES. THESE INTERPRETATIONS ARE ALSO SUBJECT TO OUR GENERAL TERMS AND CONDITIONS AS SET OUT IN OUR CURRENT PRICE SCHEDULE.

FILE

23



1990

1993

1999

FILE

22

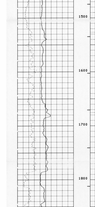


2000

2004.5

FILE

21



2100

2104.5

FILE

20

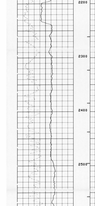


2200

2204.5

FILE

19



2300

2304.5

FILE

18

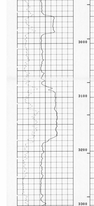


2400

2404.5

FILE

17



2500

2504.5

FILE

16



2600

2604.5

FILE

15




2700

2704.5

FILE

14



2800

2804.5

FILE

13

2900

2904.5

FILE

12

3000

3004.5

FILE

11

3100

3104.5

FILE

10

3200

3204.5

FILE

9



3300

3304.5

FILE

8



3400

3404.5

FILE

7



3500

3504.5

FILE

6



3600

3604.5

FILE

5



3700

3704.5

FILE

4



3800

3804.5

FILE

3



3900

3904.5

FILE

2



4000

4004.5

FILE

1



4100

4104.5

FILE

18



2300

2304.5

SENSOR MEASURE POINT TO TENSION REFERENCE POINT

ARM: 41.4 FEET		BT: 39.5 FEET	
GRD: 39.4 FEET		TM: 41.4 FEET	
GR: 39.5 FEET		CAL: 41.7 FEET	
TCC: 6.0 FEET		CN/1 49.3 FEET	
SON: 6.0 FEET		CN/2 49.3 FEET	
DEN: 6.0 FEET		DT: 6.0 FEET	
NEUT 10.0 FEET		SP: 6.0 FEET	

PARAMETERS

NAME	VALUE	UNIT	NAME	VALUE	UNIT
CDT	100.000		BS	17.7500	IN
DDT	185.000	USPF	BSN	54.0000	USPF
EDT	185.000	USPF	BSS	54.0000	USPF
HT	8.00	F	HSSS	0.00000	MMHG

AFTER SURVEY TDDL CHECK SUMMARY

PERFORMED= 86/07/02
PROGRAM FILE= 33M TDF8133M 66.1 86/07/07

DITS

TDDL CHECK

	ZERO		PLUS		
	BEFORE	AFTER	BEFORE	AFTER	UNITS
ILD	0.0	0.0	504.0	504.0	MMHO
ILM	0.0	0.0	514.0	514.1	MMHO
SFL	0.0	0.0	1000.0	1000.0	MMHO

ILD SONDE ERROR CORRECTION = 0.0 MMHO
ILM SONDE ERROR CORRECTION = 0.0 MMHO

22

		1990.00 BT 100/FT 41.000
	0.2000	ILM (DAMM) 2000.0
DF CPI 1		
-80.00 TM 1990.00	0.2000	ILD (DAMM) 2000.0
0.0 TM 1990.00	0.2000	SFLA(DAMM) 2000.0
190.00		

SENSOR MEASURE POINT TO TENSION REFERENCE POINT

ARM: 41.4 FEET		BT: 39.5 FEET	
GRD: 39.4 FEET		TM: 41.4 FEET	
GR: 39.5 FEET		CAL: 41.7 FEET	
TCC: 6.0 FEET		CN/1 49.3 FEET	
SON: 6.0 FEET		CN/2 49.3 FEET	
DEN: 6.0 FEET		DT: 6.0 FEET	
NEUT 10.0 FEET		SP: 6.0 FEET	

PARAMETERS

NAME	VALUE	UNIT	NAME	VALUE	UNIT
CDT	100.000		BS	17.7500	IN
DDT	185.000	USPF	BSN	54.0000	USPF
EDT	185.000	USPF	BSS	54.0000	USPF
HT	8.00	F	HSSS	0.00000	MMHO