TASMANIA T/31P

5 cm

T 98-2

T/31P

Prop. Trial Harbour

Prop. Table Head 1

Prop. Braddon Point

Cape Sorell 1

41° 35' S
42° S
42° 30' S
42° 38' S
144° 14' E
144° 30' E
145° E
145° 13' E
800 000 mE
850 000 mE
5 350 000 mN
5 300 000 mN

1:100000
0 2 4 6 8 10
KILOMETRES

UNIVERSAL TRANSVERSE MERCATOR PROJECTION
WGS 1984 SPHEROID
CENTRAL MERIDIAN 141° E
Mapsheet datum: "Unknown"

ROMA PETROLEUM NL

TASMANIA T/31P
STRAHAN SUB-BASIN
SORELL BASIN
WATER DEPTH MAP

Author: R.A.Meaney	Mapsheet: T/31P_100k	Date: Sept 2001
Data: OIL OR FILM	File: Water Depth.mxp	

TPR
OR-480.

MXT 90-16

PROPOSED BRADDON POINT.

VELOCITY, METRES x SECONDS (÷1000)

1.5 2 3 4 5 6

0 1 2 3 4 5 (TWO WAY TIME MILLISECONDS x 1000)

1800 m/s

Flounder

2380 m/s

2400 m/s

3320 m/s

3800 m/s

660 mill (PINK)

880 mill (orange)

SP 508

SP 440

1400 mill (yellow)

1420 mill (pale) (purple)

1460 mill (brown

2640 mill (?)

3120 mill blue

PROPOSED LOCATION
BRADDON POINT #1
SP 440 MXT 90-16
Water Depth 142m.

PTD. 5825m.SS (full sedimentary section.)

Expected Sedimentary Section

Water column 0 - 142m (SS)
Gamber Limestone 142 - 465m (SS)
Narrawatork Fmn. 465 - 755m (SS)

This well will test the full sedimentary section of the Strahan Sub-Basin of the Sorell Basin under structural closure. The Upper Cretaceous has fault dependent closure and exhibits a possible DHI restricted to a rotated fault block. This amplitude anomaly is parallel to bedding and is a peak indicating a velocity slow down perhaps induced by the presence of hydrocarbons

BRADDON POINT #1

Expected Sedimentary Section

Water Column	0 - 142m SS
Gamber Limestone	142 - 465m SS
Narrawatork Fmn.	465 - 755m SS
Medunga Fmn	755 - 935m SS
Wangerripp Group	935 - 1500m SS (est)
Pember Mudstone	1500 - 1540m SS (est)
Pebble Point	1540 - 1560m SS (est)
Tiniboon Sandstone	1560 - 1710m SS
Paraate Sandstone	1710 - ?
Basement	5786m SS
PTD	5825 m SS

Composite velocity curve

N.B. Early Cretaceous section appears to be present below the Paraate Fmn. however it has never been penetrated by a well.

MXT90-05.

GORMACK GRAPH PAPERS : CHRISTCHURCH N.Z.) C102X 40 cm x 28 cm x 1 mm

GORMACK GRAPH PAPERS : CHRISTCHURCH N.Z. C102X 40 cm x 28 cm x 1 mm

MXT 90-16

BRADDON POINT #1

(SEA - LAND)

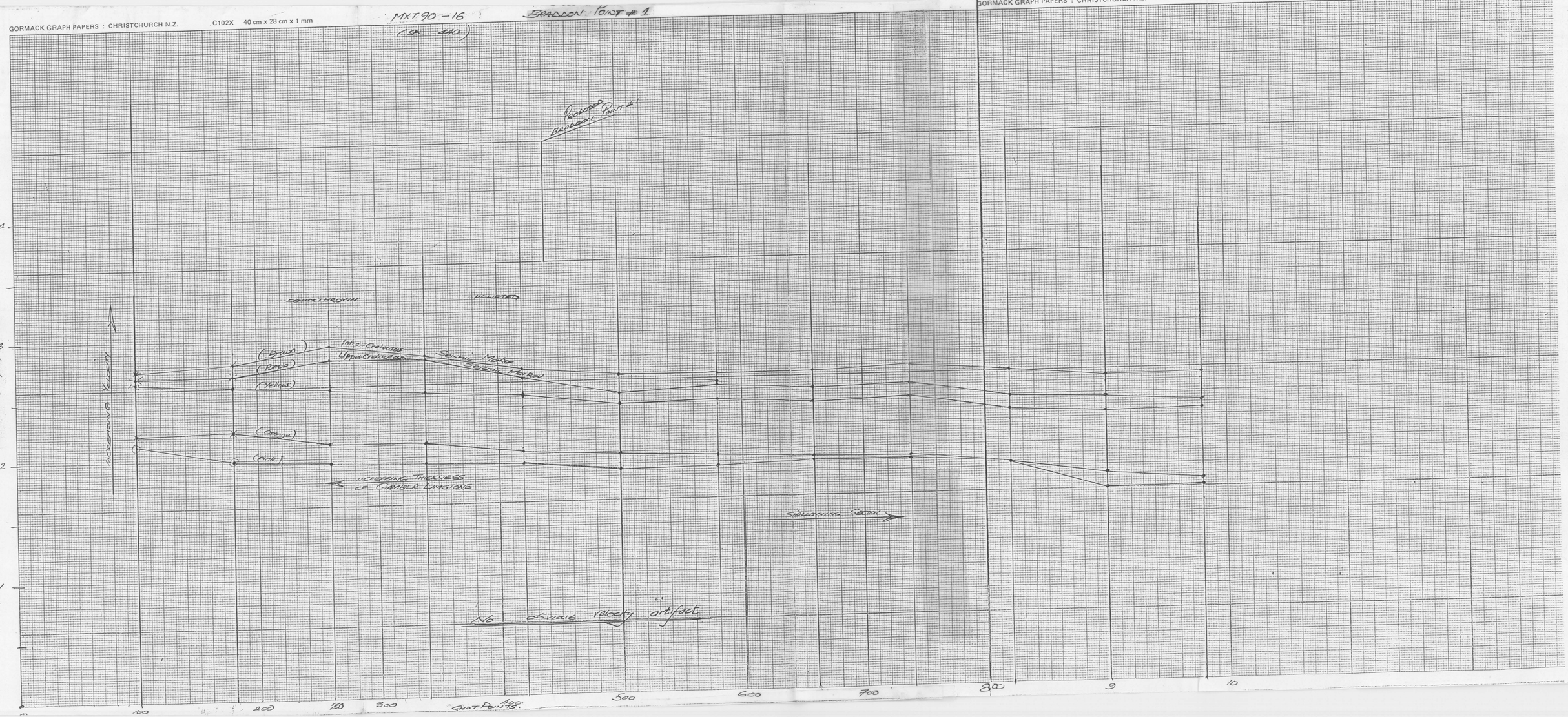

GORMACK GRAPH PAPERS : CHRISTCHURCH N.Z. C102X 40 cm x 28 cm x 1 mm

MXT 90-05

VELOCITY (METRES PER SECOND) x 1000

PROPOSED TRIAL HARBOUR #1

SP 260.

Pink

orange

yellow

purple

Blue.

SP. 340.

PROPOSED LOCATION
TRIAL HARBOUR #1
Water Depth 128 m.
SP 300 MXT 90-05
PTD 2100 m. SS. (Full sedimentary section)

This well will test a restricted portion of the sedimentary section of the Strahan Sub-basin of the Sorell Basin. Trial Harbour #1 will test a large stratigraphic trap in the lower Tertiary and the upper Late Cretaceous. This well will not penetrate much of the unlocked Early Cretaceous section of the Sub-basin.

TWO WAY TIME (MILLISECONDS) x 1000

TRIAL HARBOUR #1
Expected Sedimentary section

Water column	0 - 128 m SS m SS
Gambier Limestone	128 - 376.5 m SS
Narrawaturk	376.5 - 408.5 - SS
Mepunga Fmn	408.5 - 610 m SS
Wangerripp Group	610 - 920 m SS est
Pember Mudstone	920 - 1138 m SS
Pebble Point Fm	1138 m - 1148 m SS
Timboon Sandstone	1148 m - 1980 m SS est
Paaratte Fmn	1980 - 2037 m SS
Basement	2037 m SS
PTD	2100 m SS

composite velocity curve

GORMACK GRAPH PAPER : CHRISTCHURCH N.Z. C102X 40 cm x 28 cm x 1 mm

GORMACK GRAPH PAPERS : CHRISTCHURCH N.Z. C102X 40 cm x 28 cm x 1 mm

MKT90-12. PROPOSED TRIAL HARBOUR #1

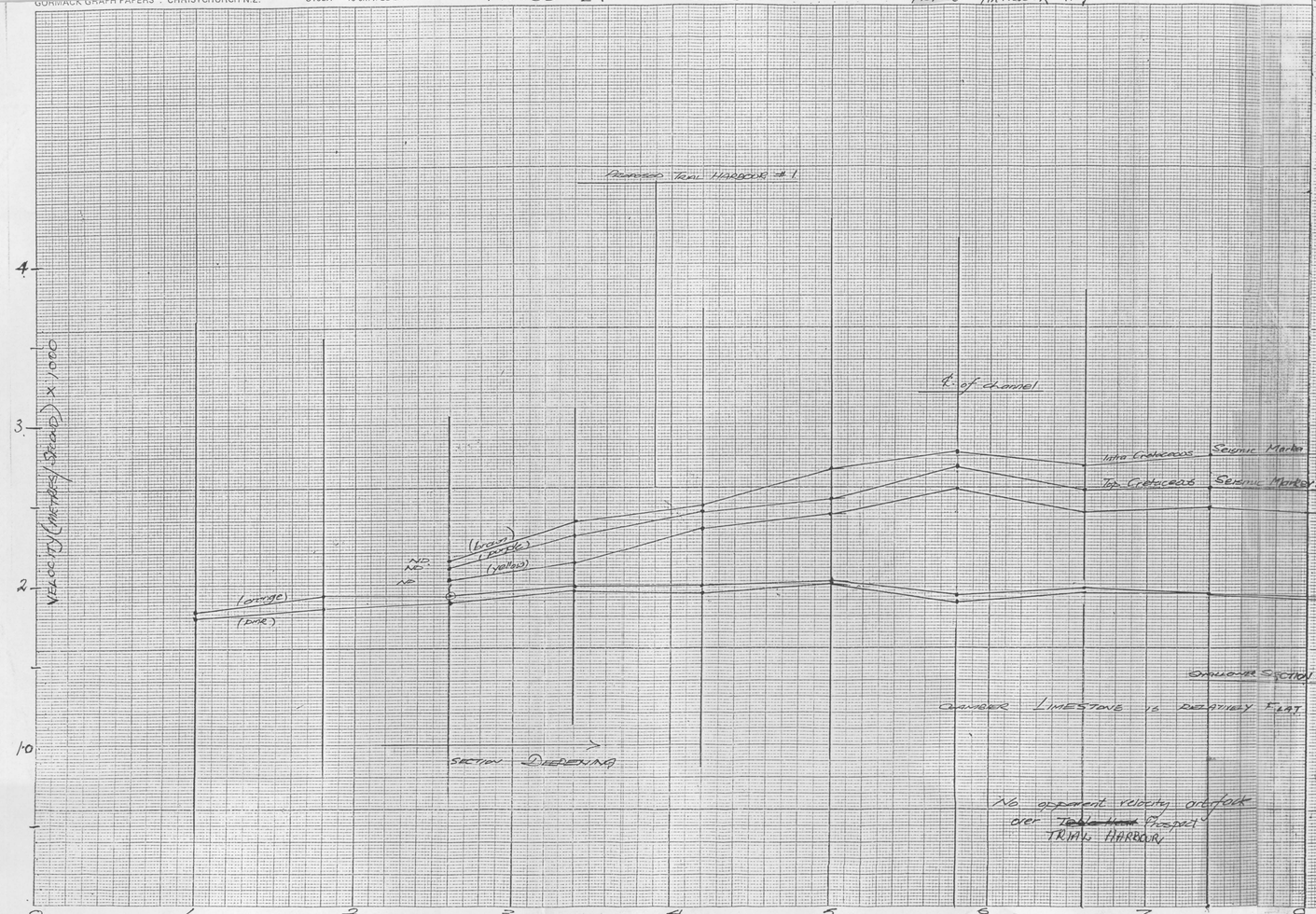

GORMACK GRAPH PAPERS : CHRISTCHURCH N.Z. C102X 40 cm x 28 cm x 1 mm

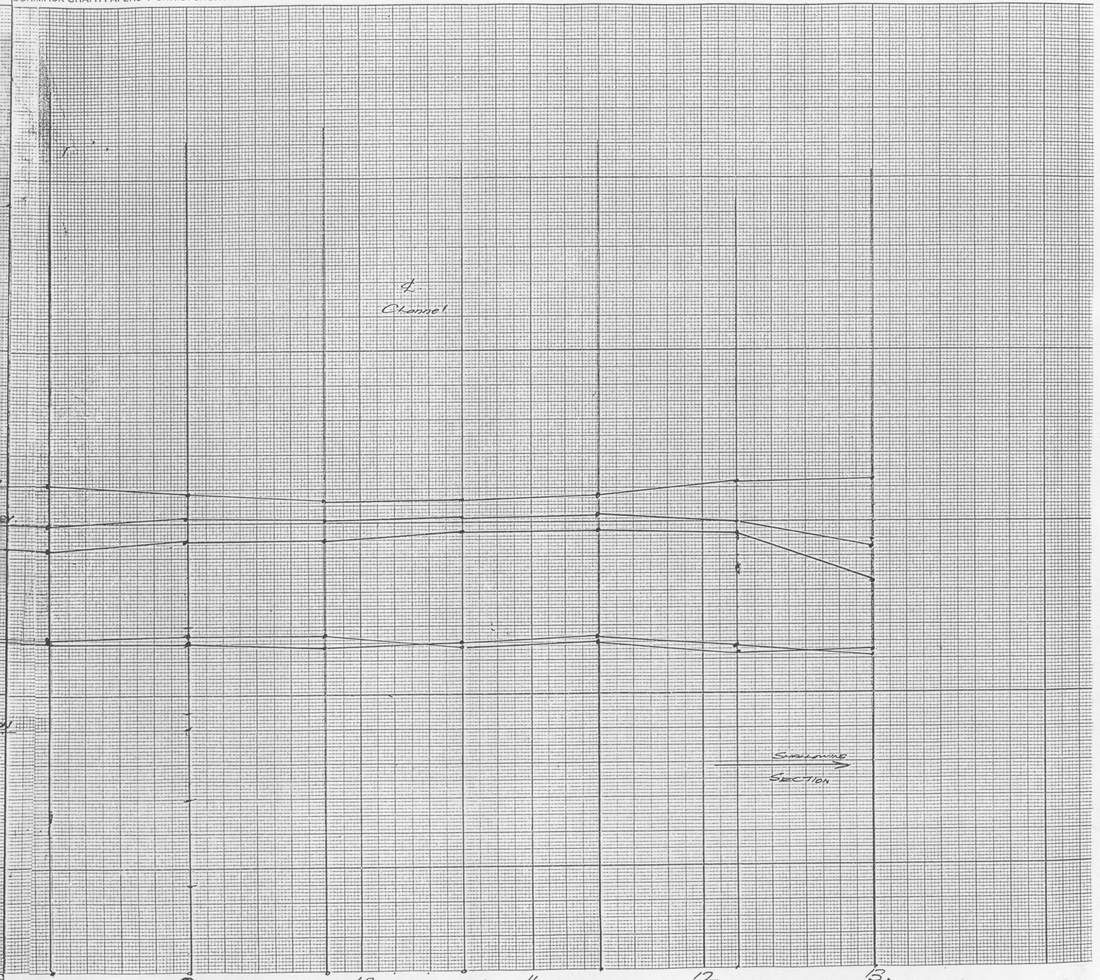

MXT90-12

VELOCITY (METRES PER SECOND) X1000

1 2 3 4 5 6

PROPOSED LOCATION TABLE HEAD #1

PROPOSED LOCATION
TABLE HEAD #1
SP 390 MXT90-12
Water depth. 154m.

Table Head #1 will test structural closure in the lowest Tertiary and Early Cretaceous section of the Strahan Sub-basin of the Sorell Basin. Closure is not as evident in the underlying and untested Early Cretaceous section.

SP 334

pink

orange

yellow

purple

brown

SP 420

Silur

TABLE HEAD #1
Expected Sedimentary Section

Water Column	0 - 154 m SS	
Gambier Limestone	154 - 640 m SS	
Narrawatork Fmn	640 - 1020 m SS	
Mepunga Fmn	1020 - 1370 m SS	
Wangerrip Group	1370 - 2261 m SS	
Pember Mudstone	2261 - 2540 m SS est	
Pebble Point Fmn	2540 - 2580	
Timboon Sandstone	2580 - 2946 m SS	
Paaratte Formation	2946 - ?	
? ?		
Basement	7126 m SS	
TD	7200 m SS	

Composite velocity curve

The well could be drilled to a total depth of 4516 m SS and still test the Upper Cretaceous section

TWO WAY TIME (MILLISECONDS) X1000

1 2 3 4 5 6

GORMACK GRAPH PAPERS : CHRISTCHURCH N.Z. C102X 40 cm x 28 cm x 1 mm

MX790 – 12

GORMACK GRAPH PAPERS : CHRISTCHURCH N.Z. C102X 40 cm x 28 cm x 1 mm

PROPOSED TABLE HEAD #1

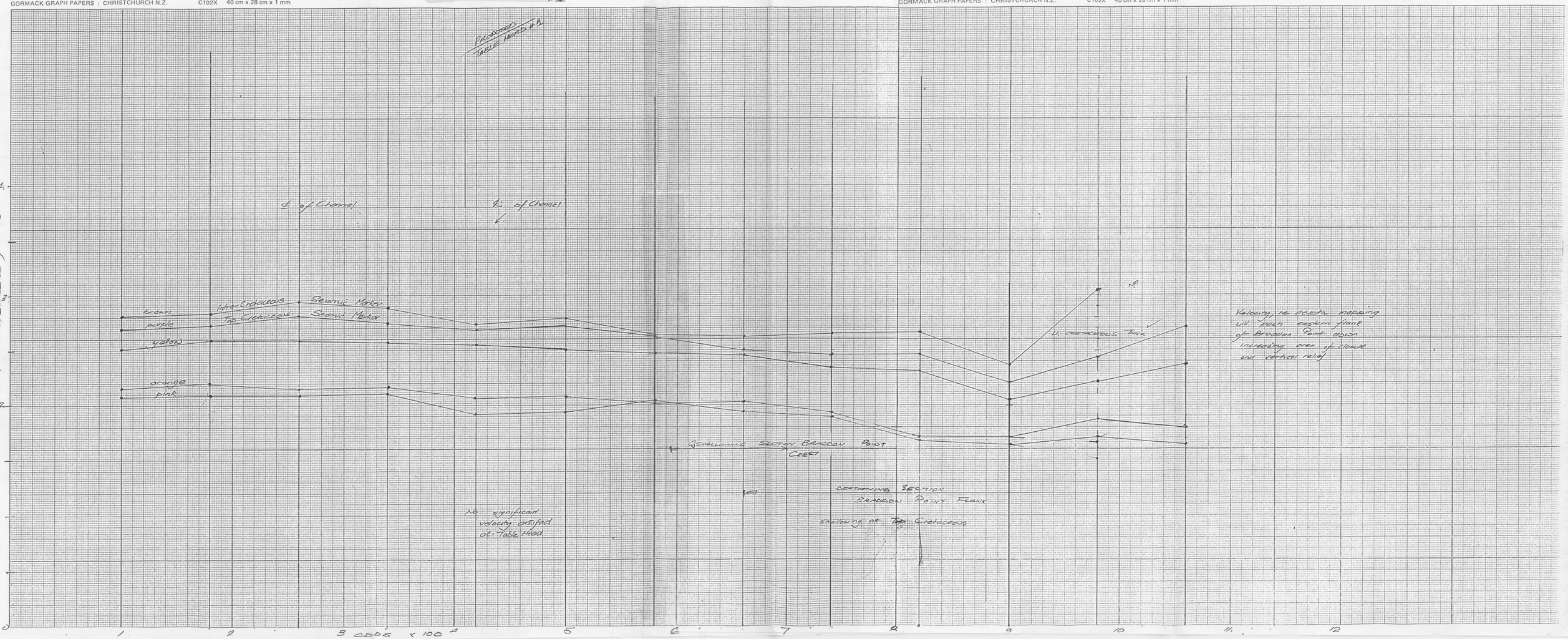

GORMACK GRAPH PAPERS : CHRISTCHURCH N.Z. C102X 40 cm x 28 cm x 1 mm