03-4925

Tasmanian Mineral Exploration Company Report

Title: Corinna D3/3, D3/4, D4/1, D4/2, D4/3, D4/4
Company: PlacerDome

Plans from archive store in Zeehan

Compiled by David Green 4 June 2003.

03_4925

Corinna D3/3, D3/4, D4/1, D4/2, D4/3, D4/4

Placer Dome Asia Pacific*
Green, D.

20 000mE
21 000mE
22 000mE
23 000mE
24 000mE
27 000mN
26 000mN
25 000mN
24 000mN
19 000mE
20 000mE
21 000mE
22 000mE
23 000mE



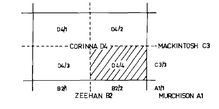

03_4925

5 cm

Corinna D3/3, D3/4, D4/1, D4/2, D4/3, D4/4

Placer Dome Asia Pacific*
Green, D.

RENISON LIMITED

CORINNA D4/4

GEOLOGIST :	SCALE 1:5,000 METRES
DRAUGHTSMAN :	100 0 100 200
DATE :	
REVISIONS :	DRAWING No.

CORINNA D4/4
1:5000
GRID ORIGINAL

31 000mN

30 000mN

29 000mN

28 000mN

1 000mE

2 000mE

3 000mE

4 000mE

5 000mE

6 000mE

7 000mE

8 000mE

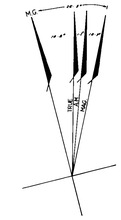



5 cm

03_4925

Corinna D3/3, D3/4, D4/1, D4/2, D4/3, D4/4

Placer Dome Asia Pacific*
Green, D.

RENISON LIMITED

CORINNA D3/3

GEOLOGIST :	SCALE - 1:5,000 METRES
DRAUGHTSMAN :	100 0 100 200
DATE :	
REVISIONS :	DRAWING No.

CORINNA D3/3
GRID ORIGINAL
1:5000

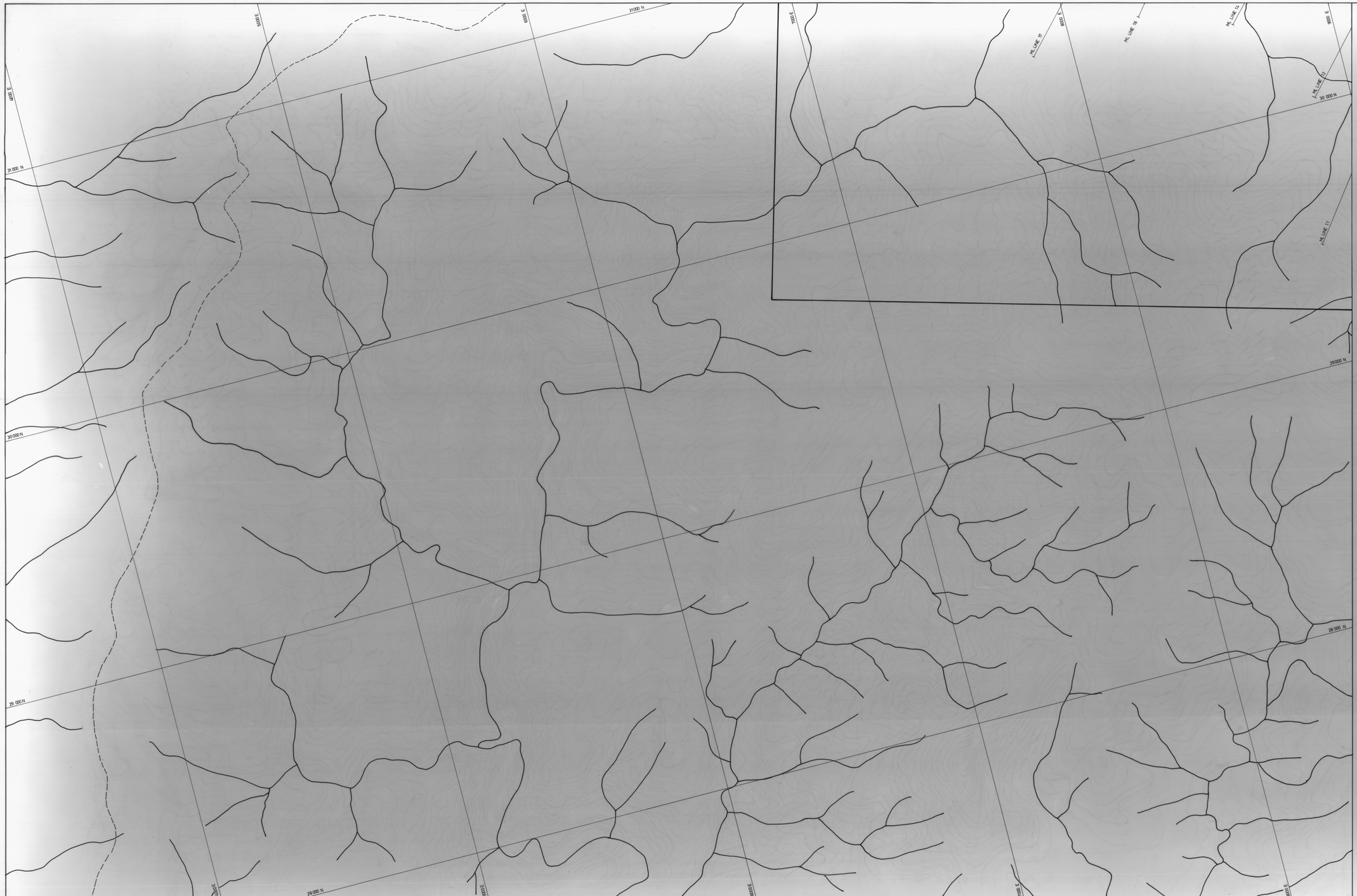

03_4925

Corinna D1/3, D3/4, D4/1, D4/2, D4/3, D4/4

Placer Dome Asia Pacific*
Green, D.

CORINNA D3/1	CORINNA D3/2
CORINNA D3/3	CORINNA D3/4

5 cm

RENISON LIMITED

CORINNA D3/3

GEOLOGIST :	SCALE 1:5000 METRES
DRAUGHTSMAN :	100 0 100 200
DATE :	
REVISIONS :	DRAWING No.

1:5000

CORINNA D3/3

CORINNA D3/3 (1:5000

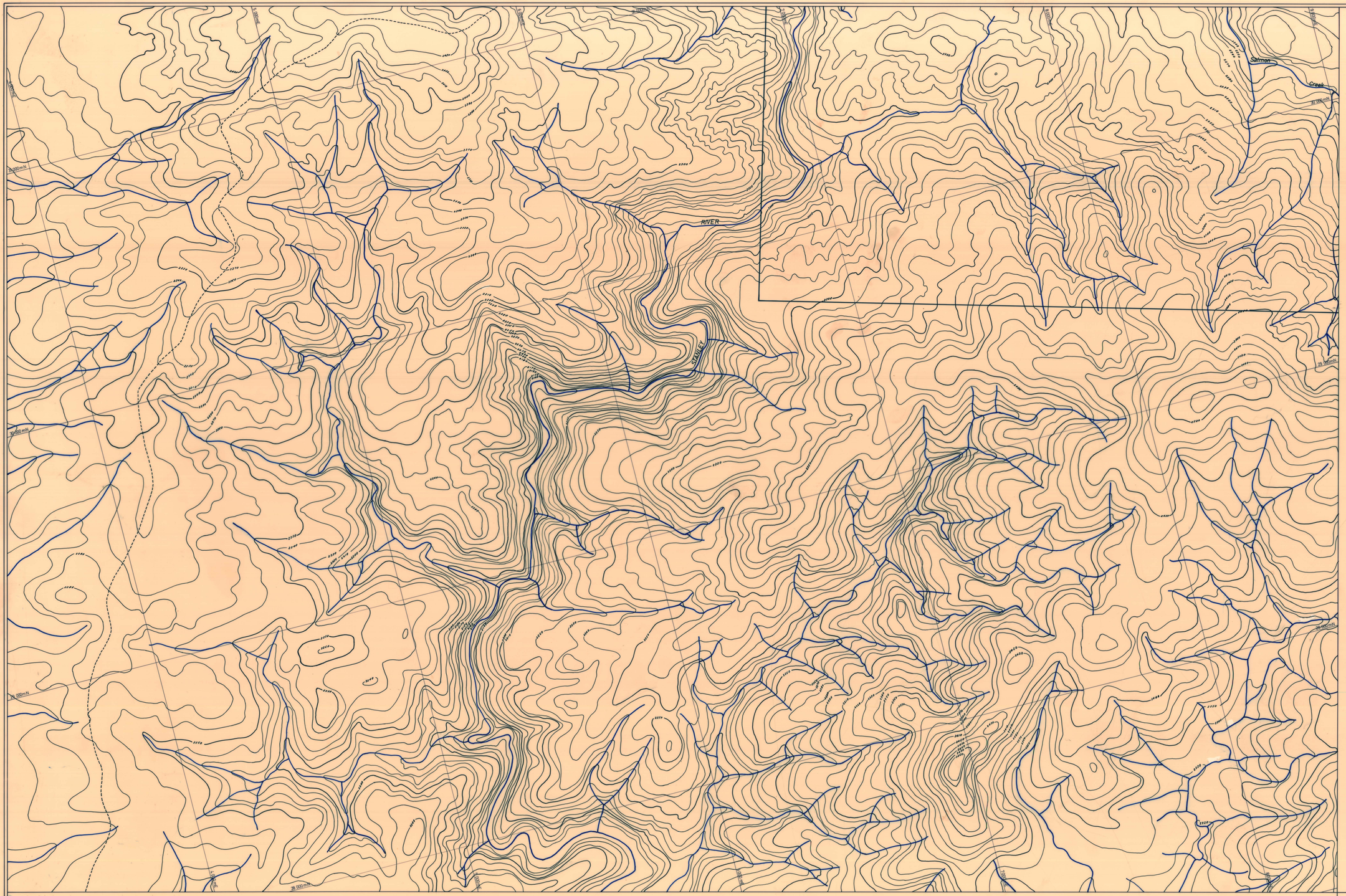

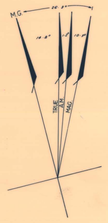

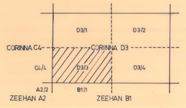

RENISON LIMITED

CORINNA D3/3

GEOLOGIST	SCALE 1:5,000 METRES
DRAUGHTSMAN	100 0 100 200
DATE	
REVISIONS	DRAWING No.

03_4925

Corinna D3/3, D3/4, D4/1, D4/2, D4/3, D4/4

Placer Dome Asia Pacific*
Green, D.

5 cm

CORINNA D3/3 1:5000
CONTOUR

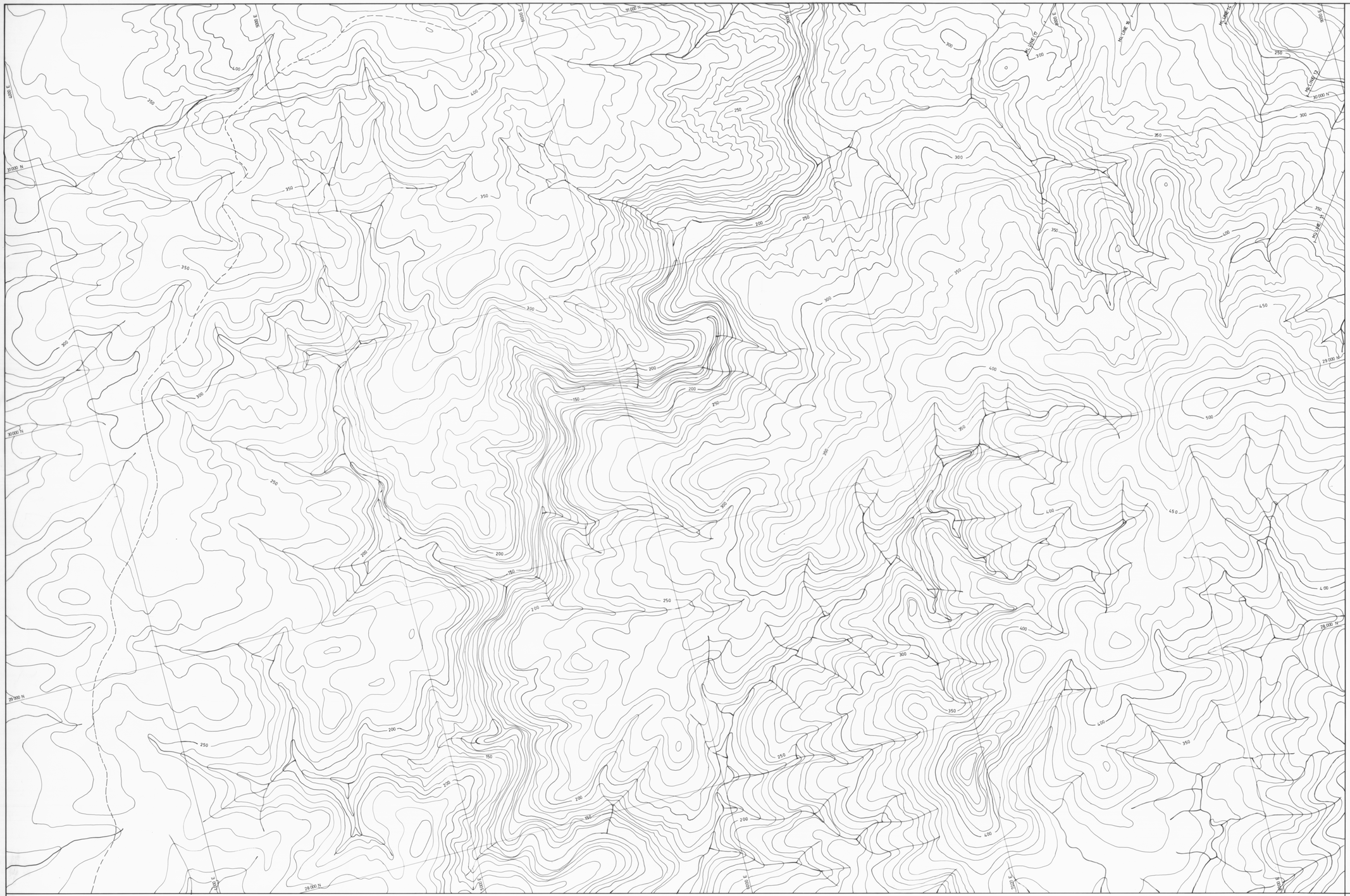
31 000 N
30 000 N
29 000 N
28 000 N
3 000 E
4 000 E
5 000 E
6 000 E
7 000 E
8 000 E
9 000 E
10 000 E
11 000 E
12 000 E
13 000 E
14 000 E
15 000 E
16 000 E
17 000 E
18 000 E
19 000 E
20 000 E
21 000 E
22 000 E
23 000 E
24 000 E
25 000 E
26 000 E
27 000 E
28 000 E
29 000 E
30 000 E
31 000 E
32 000 E
33 000 E
34 000 E
35 000 E
36 000 E
37 000 E
38 000 E
39 000 E
40 000 E
41 000 E
42 000 E
43 000 E
44 000 E
45 000 E
46 000 E
47 000 E
48 000 E
49 000 E
50 000 E
51 000 E
52 000 E
53 000 E
54 000 E
55 000 E
56 000 E
57 000 E
58 000 E
59 000 E
60 000 E
61 000 E
62 000 E
63 000 E
64 000 E
65 000 E
66 000 E
67 000 E
68 000 E
69 000 E
70 000 E
71 000 E
72 000 E
73 000 E
74 000 E
75 000 E
76 000 E
77 000 E
78 000 E
79 000 E
80 000 E
81 000 E
82 000 E
83 000 E
84 000 E
85 000 E
86 000 E
87 000 E
88 000 E
89 000 E
90 000 E
91 000 E
92 000 E
93 000 E
94 000 E
95 000 E
96 000 E
97 000 E
98 000 E
99 000 E
100 000 E
101 000 E
102 000 E
103 000 E
104 000 E
105 000 E
106 000 E
107 000 E
108 000 E
109 000 E
110 000 E
111 000 E
112 000 E
113 000 E
114 000 E
115 000 E
116 000 E
117 000 E
118 000 E
119 000 E
120 000 E
121 000 E
122 000 E
123 000 E
124 000 E
125 000 E
126 000 E
127 000 E
128 000 E
129 000 E
130 000 E
131 000 E
132 000 E
133 000 E
134 000 E
135 000 E
136 000 E
137 000 E
138 000 E
139 000 E
140 000 E
141 000 E
142 000 E
143 000 E
144 000 E
145 000 E
146 000 E
147 000 E
148 000 E
149 000 E
150 000 E
151 000 E
152 000 E
153 000 E
154 000 E
155 000 E
156 000 E
157 000 E
158 000 E
159 000 E
160 000 E
161 000 E
162 000 E
163 000 E
164 000 E
165 000 E
166 000 E
167 000 E
168 000 E
169 000 E
170 000 E
171 000 E
172 000 E
173 000 E
174 000 E
175 000 E
176 000 E
177 000 E
178 000 E
179 000 E
180 000 E
181 000 E
182 000 E
183 000 E
184 000 E
185 000 E
186 000 E
187 000 E
188 000 E
189 000 E
190 000 E
191 000 E
192 000 E
193 000 E
194 000 E
195 000 E
196 000 E
197 000 E
198 000 E
199 000 E
200 000 E
201 000 E
202 000 E
203 000 E
204 000 E
205 000 E
206 000 E
207 000 E
208 000 E
209 000 E
210 000 E
211 000 E
212 000 E
213 000 E
214 000 E
215 000 E
216 000 E
217 000 E
218 000 E
219 000 E
220 000 E
221 000 E
222 000 E
223 000 E
224 000 E
225 000 E
226 000 E
227 000 E
228 000 E
229 000 E
230 000 E
231 000 E
232 000 E
233 000 E
234 000 E
235 000 E
236 000 E
237 000 E
238 000 E
239 000 E
240 000 E
241 000 E
242 000 E
243 000 E
244 000 E
245 000 E
246 000 E
247 000 E
248 000 E
249 000 E
250 000 E
251 000 E
252 000 E
253 000 E
254 000 E
255 000 E
256 000 E
257 000 E
258 000 E
259 000 E
260 000 E
261 000 E
262 000 E
263 000 E
264 000 E
265 000 E
266 000 E
267 000 E
268 000 E
269 000 E
270 000 E
271 000 E
272 000 E
273 000 E
274 000 E
275 000 E
276 000 E
277 000 E
278 000 E
279 000 E
280 000 E
281 000 E
282 000 E
283 000 E
284 000 E
285 000 E
286 000 E
287 000 E
288 000 E
289 000 E
290 000 E
291 000 E
292 000 E
293 000 E
294 000 E
295 000 E
296 000 E
297 000 E
298 000 E
299 000 E
300 000 E
301 000 E
302 000 E
303 000 E
304 000 E
305 000 E
306 000 E
307 000 E
308 000 E
309 000 E
310 000 E
311 000 E
312 000 E
313 000 E
314 000 E
315 000 E
316 000 E
317 000 E
318 000 E
319 000 E
320 000 E
321 000 E
322 000 E
323 000 E
324 000 E
325 000 E
326 000 E
327 000 E
328 000 E
329 000 E
330 000 E
331 000 E
332 000 E
333 000 E
334 000 E
335 000 E
336 000 E
337 000 E
338 000 E
339 000 E
340 000 E
341 000 E
342 000 E
343 000 E
344 000 E
345 000 E
346 000 E
347 000 E
348 000 E
349 000 E
350 000 E
351 000 E
352 000 E
353 000 E
354 000 E
355 000 E
356 000 E
357 000 E
358 000 E
359 000 E
360 000 E
361 000 E
362 000 E
363 000 E
364 000 E
365 000 E
366 000 E
367 000 E
368 000 E
369 000 E
370 000 E
371 000 E
372 000 E
373 000 E
374 000 E
375 000 E
376 000 E
377 000 E
378 000 E
379 000 E
380 000 E
381 000 E
382 000 E
383 000 E
384 000 E
385 000 E
386 000 E
387 000 E
388 000 E
389 000 E
390 000 E
391 000 E
392 000 E
393 000 E
394 000 E
395 000 E
396 000 E
397 000 E
398 000 E
399 000 E
400 000 E
401 000 E
402 000 E
403 000 E
404 000 E
405 000 E
406 000 E
407 000 E
408 000 E
409 000 E
410 000 E
411 000 E
412 000 E
413 000 E
414 000 E
415 000 E
416 000 E
417 000 E
418 000 E
419 000 E
420 000 E
421 000 E
422 000 E
423 000 E
424 000 E
425 000 E
426 000 E
427 000 E
428 000 E
429 000 E
430 000 E
431 000 E
432 000 E
433 000 E
434 000 E
435 000 E
436 000 E
437 000 E
438 000 E
439 000 E
440 000 E
441 000 E
442 000 E
443 000 E
444 000 E
445 000 E
446 000 E
447 000 E
448 000 E
449 000 E
450 000 E
451 000 E
452 000 E
453 000 E
454 000 E
455 000 E
456 000 E
457 000 E
458 000 E
459 000 E
460 000 E
461 000 E
462 000 E
463 000 E
464 000 E
465 000 E
466 000 E
467 000 E
468 000 E
469 000 E
470 000 E
471 000 E
472 000 E
473 000 E
474 000 E
475 000 E
476 000 E
477 000 E
478 000 E
479 000 E
480 000 E
481 000 E
482 000 E
483 000 E
484 000 E
485 000 E
486 000 E
487 000 E
488 000 E
489 000 E
490 000 E
491 000 E
492 000 E
493 000 E
494 000 E
495 000 E
496 000 E
497 000 E
498 000 E
499 000 E
500 000 E
501 000 E
502 000 E
503 000 E
504 000 E
505 000 E
506 000 E
507 000 E
508 000 E
509 000 E
510 000 E
511 000 E
512 000 E
513 000 E
514 000 E
515 000 E
516 000 E
517 000 E
518 000 E
519 000 E
520 000 E
521 000 E
522 000 E
523 000 E
524 000 E
525 000 E
526 000 E
527 000 E
528 000 E
529 000 E
530 000 E
531 000 E
532 000 E
533 000 E
534 000 E
535 000 E
536 000 E
537 000 E
538 000 E
539 000 E
540 000 E
541 000 E
542 000 E
543 000 E
544 000 E
545 000 E
546 000 E
547 000 E
548 000 E
549 000 E
550 000 E
551 000 E
552 000 E
553 000 E
554 000 E
555 000 E
556 000 E
557 000 E
558 000 E
559 000 E
560 000 E
561 000 E
562 000 E
563 000 E
564 000 E
565 000 E
566 000 E
567 000 E
568 000 E
569 000 E
570 000 E
571 000 E
572 000 E
573 000 E
574 000 E
575 000 E
576 000 E
577 000 E
578 000 E
579 000 E
580 000 E
581 000 E
582 000 E
583 000 E
584 000 E
585 000 E
586 000 E
587 000 E
588 000 E
589 000 E
590 000 E
591 000 E
592 000 E
593 000 E
594 000 E
595 000 E
596 000 E
597 000 E
598 000 E
599 000 E
600 000 E
601 000 E
602 000 E
603 000 E
604 000 E
605 000 E
606 000 E
607 000 E
608 000 E
609 000 E
610 000 E
611 000 E
612 000 E
613 000 E
614 000 E
615 000 E
616 000 E
617 000 E
618 000 E
619 000 E
620 000 E
621 000 E
622 000 E
623 000 E
624 000 E
625 000 E
626 000 E
627 000 E
628 000 E
629 000 E
630 000 E
631 000 E
632 000 E
633 000 E
634 000 E
635 000 E
636 000 E
637 000 E
638 000 E
639 000 E
640 000 E
641 000 E
642 000 E
643 000 E
644 000 E
645 000 E
646 000 E
647 000 E
648 000 E
649 000 E
650 000 E
651 000 E
652 000 E
653 000 E
654 000 E
655 000 E
656 000 E
657 000 E
658 000 E
659 000 E
660 000 E
661 000 E
662 000 E
663 000 E
664 000 E
665 000 E
666 000 E
667 000 E
668 000 E
669 000 E
670 000 E
671 000 E
672 000 E
673 000 E
674 000 E
675 000 E
676 000 E
677 000 E
678 000 E
679 000 E
680 000 E
681 000 E
682 000 E
683 000 E
684 000 E
685 000 E
686 000 E
687 000 E
688 000 E
689 000 E
690 000 E
691 000 E
692 000 E
693 000 E
694 000 E
695 000 E
696 000 E
697 000 E
698 000 E
699 000 E
700 000 E
701 000 E
702 000 E
703 000 E
704 000 E
705 000 E
706 000 E
707 000 E
708 000 E
709 000 E
710 000 E
711 000 E
712 000 E
713 000 E
714 000 E
715 000 E
716 000 E
717 000 E
718 000 E
719 000 E
720 000 E
721 000 E
722 000 E
723 000 E
724 000 E
725 000 E
726 000 E
727 000 E
728 000 E
729 000 E
730 000 E
731 000 E
732 000 E
733 000 E
734 000 E
735 000 E
736 000 E
737 000 E
738 000 E
739 000 E
740 000 E
741 000 E
742 000 E
743 000 E
744 000 E
745 000 E
746 000 E
747 000 E
748 000 E
749 000 E
750 000 E
751 000 E
752 000 E
753 000 E
754 000 E
755 000 E
756 000 E
757 000 E
758 000 E
759 000 E
760 000 E
761 000 E
762 000 E
763 000 E
764 000 E
765 000 E
766 000 E
767 000 E
768 000 E
769 000 E
770 000 E
771 000 E
772 000 E
773 000 E
774 000 E
775 000 E
776 000 E
777 000 E
778 000 E
779 000 E
780 000 E
781 000 E
782 000 E
783 000 E
784 000 E
785 000 E
786 000 E
787 000 E
788 000 E
789 000 E
790 000 E
791 000 E
792 000 E
793 000 E
794 000 E
795 000 E
796 000 E
797 000 E
798 000 E
799 000 E
800 000 E
801 000 E
802 000 E
803 000 E
804 000 E
805 000 E
806 000 E
807 000 E
808 000 E
809 000 E
810 000 E
811 000 E
812 000 E
813 000 E
814 000 E
815 000 E
816 000 E
817 000 E
818 000 E
819 000 E
820 000 E
821 000 E
822 000 E
823 000 E
824 000 E
825 000 E
826 000 E
827 000 E
828 000 E
829 000 E
830 000 E
831 000 E
832 000 E
833 000 E
834 000 E
835 000 E
836 000 E
837 000 E
838 000 E
839 000 E
840 000 E
841 000 E
842 000 E
843 000 E
844 000 E
845 000 E
846 000 E
847 000 E
848 000 E
849 000 E
850 000 E
851 000 E
852 000 E
853 000 E
854 000 E
855 000 E
856 000 E
857 000 E
858 000 E
859 000 E
860 000 E
861 000 E
862 000 E
863 000 E
864 000 E
865 000 E
866 000 E
867 000 E
868 000 E
869 000 E
870 000 E
871 000 E
872 000 E
873 000 E
874 000 E
875 000 E
876 000 E
877 000 E
878 000 E
879 000 E
880 000 E
881 000 E
882 000 E
883 000 E
884 000 E
885 000 E
886 000 E
887 000 E
888 000 E
889 000 E
890 000 E
891 000 E
892 000 E
893 000 E
894 000 E
895 000 E
896 000 E
897 000 E
898 000 E
899 000 E
900 000 E
901 000 E
902 000 E
903 000 E
904 000 E
905 000 E
906 000 E
907 000 E
908 000 E
909 000 E
910 000 E
911 000 E
912 000 E
913 000 E
914 000 E
915 000 E
916 000 E
917 000 E
918 000 E
919 000 E
920 000 E
921 000 E
922 000 E
923 000 E
924 000 E
925 000 E
926 000 E
927 000 E
928 000 E
929 000 E
930 000 E
931 000 E
932 000 E
933 000 E
934 000 E
935 000 E
936 000 E
937 000 E
938 000 E
939 000 E
940 000 E
941 000 E
942 000 E
943 000 E
944 000 E
945 000 E
946 000 E
947 000 E
948 000 E
949 000 E
950 000 E
951 000 E
952 000 E
953 000 E
954 000 E
955 000 E
956 000 E
957 000 E
958 000 E
959 000 E
960 000 E
961 000 E
962 000 E
963 000 E
964 000 E
965 000 E
966 000 E
967 000 E
968 000 E
969 000 E
970 000 E
971 000 E
972 000 E
973 000 E
974 000 E
975 000 E
976 000 E
977 000 E
978 000 E
979 000 E
980 000 E
981 000 E
982 000 E
983 000 E
984 000 E
985 000 E
986 000 E
987 000 E
988 000 E
989 000 E
990 000 E
991 000 E
992 000 E
993 000 E
994 000 E
995 000 E
996 000 E
997 000 E
998 000 E
999 000 E
1 000 000 E
1 001 000 E
1 002 000 E
1 003 000 E
1 004 000 E
1 005 000 E
1 006 000 E
1 007 000 E
1 008 000 E
1 009 000 E
1

D3/3 Pb.

ORIGINAL GEOCHEM.

1:5000

CORINNA D3/3 Soil Geochem. — Pb 1:5000

River

Stanley

5,000E 6,000E 7,000E 8,000E 9,000E

31,000N 30,000N 29,000N 28,000N

16 14 12 11

03_4925

Corinna D3/3, D3/4, D4/1, D4/2, D4/3, D4/4

Placer Dome Asia Pacific"
Green, D.

5 cm

KEY

Strong Anomaly. (>200 p.p.m.)

Weak Anomaly. (>100 p.p.m.)

Road & Walking Track.

Grid Line & Sample Locality.

Original Sample Value with Resampling Values at 0.3, 0.6, 0.9m. Depth respectively.

Original Sample Value with Duplicate Sample.

N

CORINNA D1/3	CORINNA D1/4
CORINNA D3/1	CORINNA D3/2
CORINNA D3/3	CORINNA D3/4

RENISON LIMITED

CORINNA D3/3.

GEOCHEMICAL SAMPLING / Pb.

SCALE. 1:5000 METRES

100 0 100 200 300

DRAWN	
TRACED	
DATE	
SCALE	1:5000
DRAWING No.	

D3/3 As.

ORIGINAL GEOCHEM.

CORINNA D3/3 1:5000
SOIL GEOCHEM. - As

1:5000

RENISON LIMITED
CORINNA D3/3
GEOCHEMICAL SAMPLING / As.

DRAWN	
TRACED	
DATE	
SCALE	1:5000
DRAWING No.	

SCALE 1:5000 METRES 100 0 100 200

CORINNA D1/3 | CORINNA D1/4
CORINNA D3/1 | CORINNA D3/2 | CORINNA D3/4

KEY
Road & Walking Track
Grid Line & Sample Locality
Original Sample Value with Depth respectively
Regrowth Values at 0.3,0.6,0.9 m.
Original Sample Value with Duplicate Sample

Strong Anomaly (>250 p.p.m.)
Weak Anomaly (>50 p.p.m.)

N

5 cm

03_4925

Corinna D33, D34, D41, D42, D43, D44
Placer Dome Asia Pacific*
Green, D.

9,000E 30,000N 29,000N 8000E 7000E 6000E 5000E 4000E 31,000N 30,000N 29,000N 28,000N 6,000 E 5,000E 4,000E 7,000E River Stanley

ORIGINAL GEOCHEM.

D3/3 – Cu.

CORINNA D3/3 SOIL GEOCHEM. – Cu 1:5000

1:5000

31,000N

30,000N

29,000N

28,000N

4,000E

5,000E

6,000E

7,000E

8,000E

9,000E

River

Stanley

17

16

4

12

11

03_4925

Corinna D3/3, D3/4, D4/1, D4/2, D4/3, D4/4

Placer Dome Asia Pacific*
Green, D.

Strong Anomaly (>200 p.p.m.)

Weak Anomaly (>100 p.p.m.)

KEY

Road & Walking Track

Grid Line & Sample Locality.

Original Sample Value with Resampling Values at 0.3,0.6,0.9m. Depth respectively.

Original Sample Value with Duplicate Sample

N

CORINNA D1/3	CORINNA D1/4
CORINNA D3/1	CORINNA D3/2
CORINNA D3/3	CORINNA D3/4

5 cm

RENISON LIMITED

CORINNA D3/3.

GEOCHEMICAL SAMPLING / Cu.

SCALE. 1:5000 METRES

100 0 100 200 300

DRAWN	
TRACED	
DATE	
SCALE	1:5000
DRAWING No.	

D3/3 - Sn.

ORIGINAL GEOCHEM.

CORINNA D3/3 1:500
SOIL GEOCHEM. - Sn

1:5000

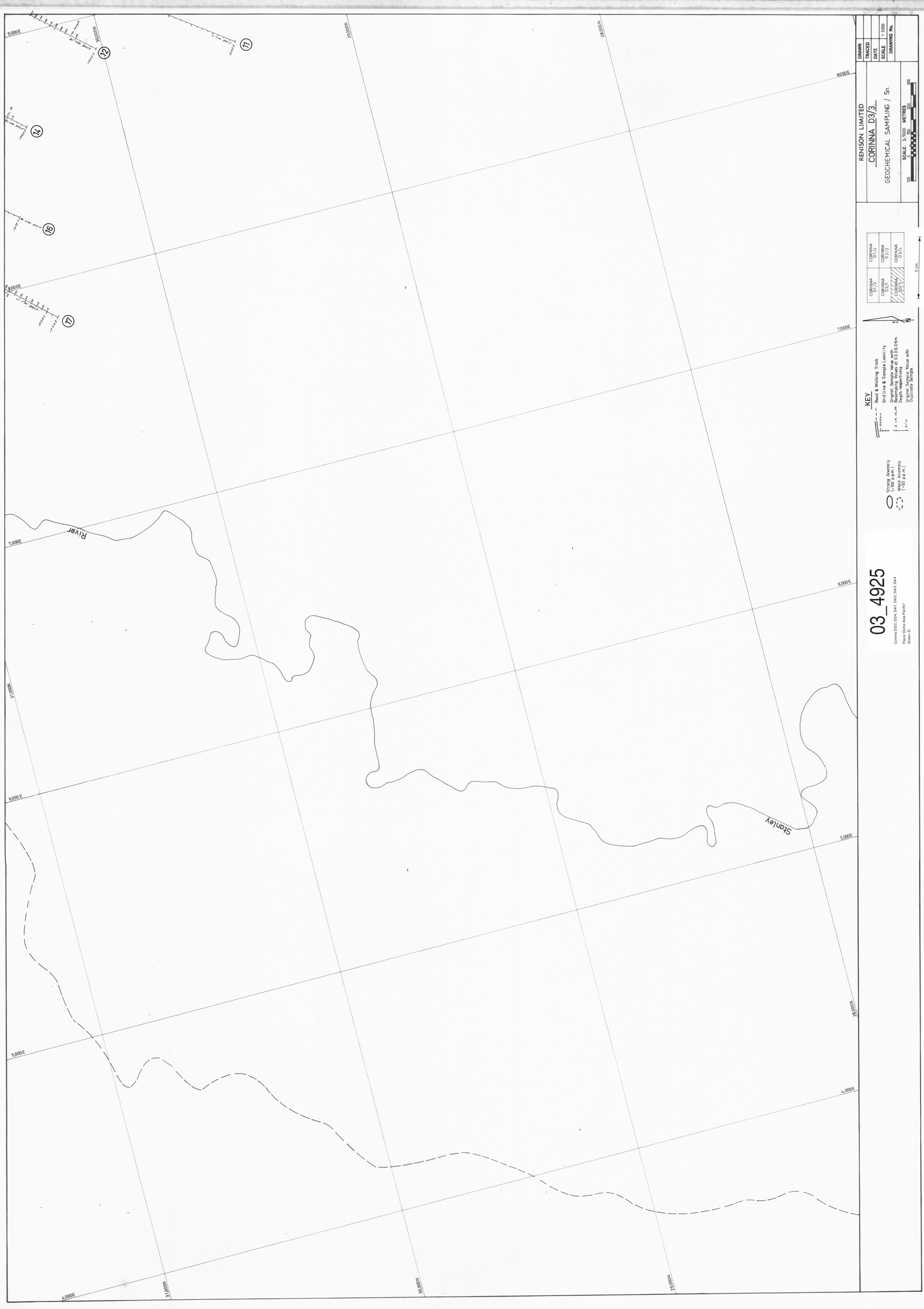

D3/3 — Zn.

ORIGINAL GEOCHEM.

CORINNA D3/3 1:5000
SOIL GEOCHEM. — Zn
1:5000



RENISON LIMITED

CORINNA D3/3

GEOCHEMICAL SAMPLING / Zn.

DRAWN	
TRACED	
DATE	
SCALE	1:5000
DRAWING No.	

SCALE 1:5000 METRES

100 0 100 200 300

CORINNA D1/3 | CORINNA D1/4 | CORINNA D2/3 | CORINNA D2/4 | CORINNA D3/3 | CORINNA D3/4

5 cm

KEY

Road & Walking Track.

Grid Line & Sample Locality

Original Sample Value with Resampling Values at 0,3 & 6,9 m.

Original Sample Value with Duplicate Sample.

Strong Anomaly (>200 ppm)

Weak Anomaly (>100 ppm)

03_4925

Corinna D2/3, D2/4, D4/1, D4/2, D4/3, D4/4

Placer Dome Asia Pacific

Drwn: D.

N

CORINNA D3/3 W03.

ORIGINAL GEOCHEM.

CORINNA D3/3 SOIL GEOCHEM - WO_3 1:5000

1:5000

31,000N

30,000N

29,000N

28,000N

4,000E

5,000E

6,000E

7,000E

8,000E

9,000E

River

Stanley

17

16

14

12

11

03_4925

Corinna D3/3, D3/4, D4/1, D4/2, D4/3, D4/4

Placer Dome Asia Pacific*
Green, D.

Strong Anomaly (>50 p.p.m)
Weak Anomaly (>30 p.p.m)

KEY

Road & Walking Track.

Grid Line & Sample Locality.

Original Sample Value with Resampling Values at 0.3.0-6.0.9m. Depth respectively.

Original Sample Value with Duplicate Sample.

CORINNA D1/3	CORINNA D1/4
CORINNA D3/1	CORINNA D3/2
CORINNA D3/3	CORINNA D3/4

5 cm

RENISON LIMITED

CORINNA D3/3.

GEOCHEMICAL SAMPLING / WO_3

SCALE. 1:5000 METRES

100 0 100 200 300

DRAWN	
TRACED	
DATE	
SCALE	1:5000
DRAWING No.	

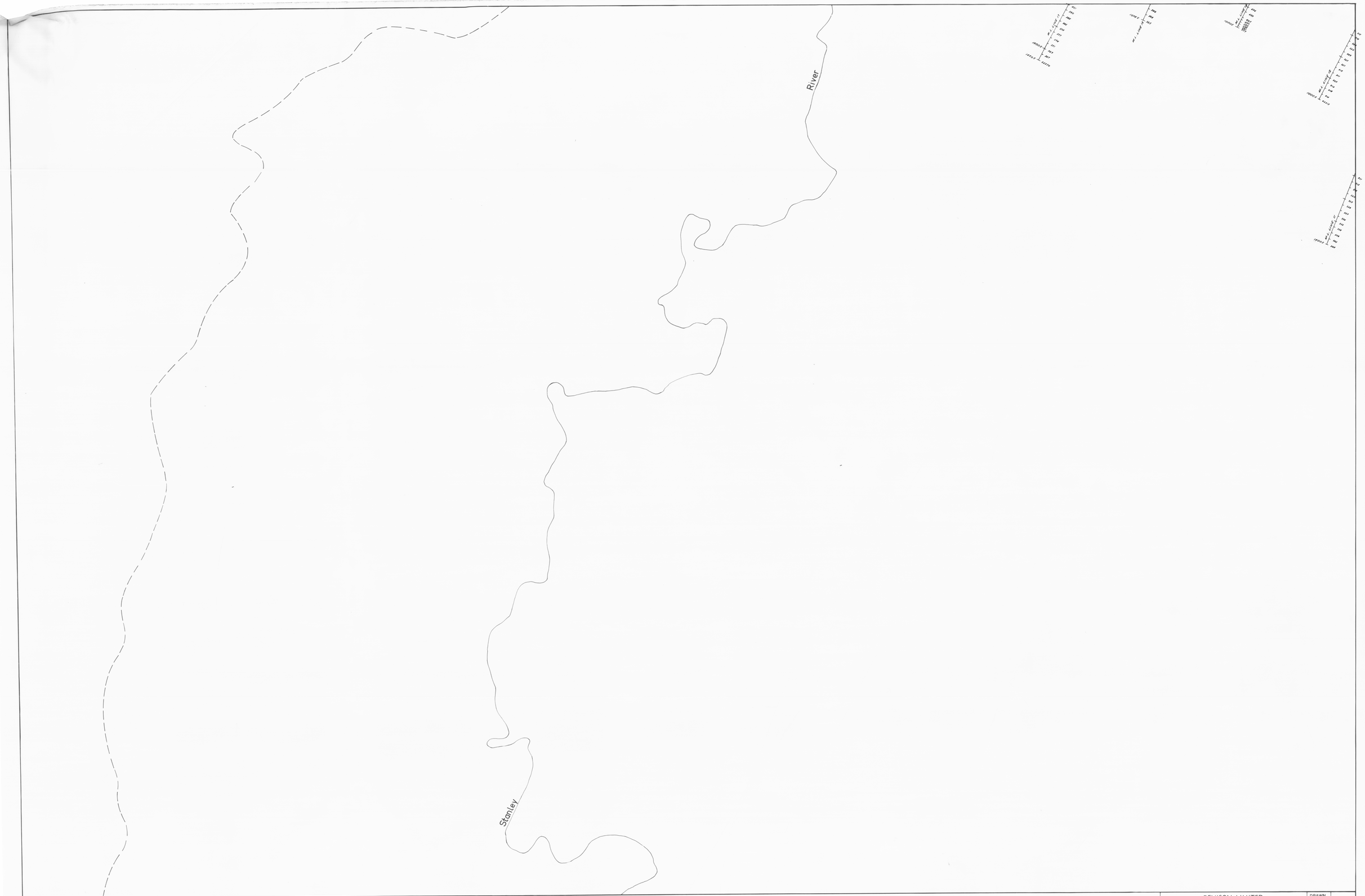

03_4925

Corinna D3/3, D3/4, D4/1, D4/2, D4/3, D4/4

Placer Dome Asia Pacific*
Green, D.

KEY

Road & Walking Track
Grid Line & Magnetometer Stations.
Magnetometer Station. Reading (Gammas).
Duplicate Reading.

CORINNA D1/3	CORINNA D1/4
CORINNA D3/1	CORINNA D3/2
CORINNA D3/3	CORINNA D3/4

5 cm

RENISON LIMITED

CORINNA D3/3.

GROUND MAGNETICS

SCALE. 1:5000 METRES
100 0 100 200 300

DRAWN	
TRACED	
DATE	
SCALE	1:5000
DRAWING No.	

CORINNA D3/3

CORINNA D3/2 GROUND MAGNETICS 1:5000

31 000mN
30 000mN
29 000mN
28 000mN
27 000mN
20 000mE
21 000mE
22 000mE
23 000mE
24 000mE
25 000mE

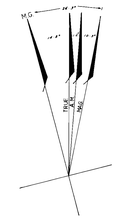

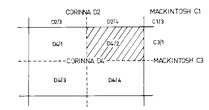

5 cm

03_4925

Corinna D3/3, D3/4, D4/1, D4/2, D4/3, D4/4

Placer Dome Asia Pacific*
Green, D.

RENISON LIMITED

CORINNA D4/2

GEOLOGIST :	SCALE 1:5000 METRES
DRAUGHTSMAN :	100 0 100 200
DATE :	
REVISIONS :	DRAWING No.

CORINNA D4/2
GRID ORIGINAL
1:5000

365 000 E
366 000 E
367 000 E
368 000 E
369 000 E
370 000 E

5 380 000N

5 379 000N

5 378 000N

5 377 000N

5 380 000N
5 379 000 N
5 378 000 N
5 377 000N
365 000E
366 000E
367 000E
368 000E
369 000E
370 000E

5 cm.

03_4925

Corinna D3/3, D3/4, D4/1, D4/2, D4/3, D4/4

Placer Dome Asia Pacific*
Green, D.

RENISON LIMITED

CORINNA D4/3

GEOLOGIST	SCALE: 1: 5 000 METRES
DRAUGHTSMAN	100 0 100 200
DATE	
REVISIONS	DRAWING No.

CORINNA D4/3
GRID ORIGINAL
(AMG)
1:5000

13 000mN
14 000mE
15 000mE
16 000mE
17 000mE
18 000mE
19 000mE
28 000mN
27 000mN
26 000mN
25 000mN
14 000mE
15 000mE
16 000mE
17 000mE
18 000mE





RENISON LIMITED

CORINNA D4/3

GEOLOGIST :	SCALE 1:5,000 METRES
DRAUGHTSMAN :	100 0 100 200
DATE :	
REVISIONS :	DRAWING No.

03_4925

5 cm

Corinna D3/3, D3/4, D4/1, D4/2, D4/3, D4/4

Placer Dome Asia Pacific*
Green, D.

CORINNA D4/3
GRID ORIGINAL
(1km)
1:5000

E.L. 2/63

5 cm

03_4925

Corinna D3/3, D3/4, D4/1, D4/2, D4/3, D4/4

Placer Dome Asia Pacific*
Green, D.

RENISON LIMITED

CORINNA D4/3

GEOLOGIST	SCALE 1:5 000 METRES
DRAUGHTSMAN	100 0 100 200
DATE	
REVISIONS	DRAWING No.

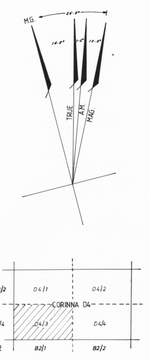

CORINNA D4/3
CONTOUR
1:5000

Merton Hill

Huskisson River

Serpentine Ridge

Wilson River

03_4925

Corinna D3/3, D3/4, D4/1, D4/2, D4/3, D4/4

Placer Dome Asia Pacific*
Green, D.

5 cm

RENISON LIMITED

CORINNA D4/3

SCALE 1: 5000 METRES

DRAWN	
TRACED	
DATE	
SCALE	1:5000
DRAWING No.	

CORINNA D4/3.

CORINNA D4/3
ACCESS
1:5000



Gossan	Db	Bell Shale	Sac	Austral Creek Siltstone	Sc	Crotty Quartzite	Ct	Tuff	Cg	Greywacke	Dg	Granite
Laterite	Df	Florence Quartzite	Sk	Keel Quartzite			Cc	Carbonate Beds	Ccr	Chert		Ultrabasics
Fluvioglacials			Sa	Amber Slate	Og	Gordon Limestone	Cm	Mudstones	C	Cambrian Undifferentiated		Basics

03_4925

Corinna D3/3, D3/4, D4/1, D4/2, D4/3, D4/4

Placer Dome Asia Pacific*
Green, D.

LEGEND.

- 321 Rock Sample No.
- Strike & dip
- Direction of shearing
- Road
- Track
- Grid line

[Tuff] Petrological description

5 cm

CORINNA D3-4	CORINNA D4-3
ZEEHAN B1-2	ZEEHAN B2-1
ZEEHAN B1-4	ZEEHAN B2-3

NOTE: CONTOUR INTERVALS APPROX. 15 METRES.

RENISON LIMITED

CORINNA D4/3.

SCALE. 1:5000 METRES.

100 0 100 200 300

DRAWN	
TRACED	R.J.P.
DATE	28-12-72.
SCALE	1:5000.
DRAWING No.	

CORINNA D4/3 1:5000
GEOLOGICAL INTERPRETATION



CORINNA D4/1
GRID ORIGINAL
(AMG)
1:5000

5 cm

03_4925

Corinna D3/3, D3/4, D4/1, D4/2, D4/3, D4/4

Placer Dome Asia Pacific*
Green, D.

RENISON LIMITED

CORINNA D4/1

GEOLOGIST :	SCALE 1:5 000 METRES
DRAUGHTSMAN :	100 0 100 200
DATE :	
REVISIONS :	DRAWING No.

15 000mE
16 000mE
17 000mE
18 000mE
19000mE
20 000mE
32 000mN
31 000mN
30 000mN
29 000mN
28 000mN

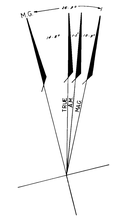

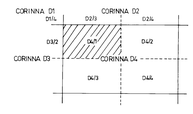

03_4925

5 cm

Corinna D3/3, D3/4, D4/1, D4/2, D4/3, D4/4

Placer Dome Asia Pacific*
Green, D.

RENISON LIMITED

CORINNA D4/1

GEOLOGIST :	SCALE - 1:5,000 METRES
DRAUGHTSMAN :	100 0 100 200
DATE :	
REVISIONS :	DRAWING No.

CORINNA D4/1
GRID DIAGRAM
(PMG)
1:5000

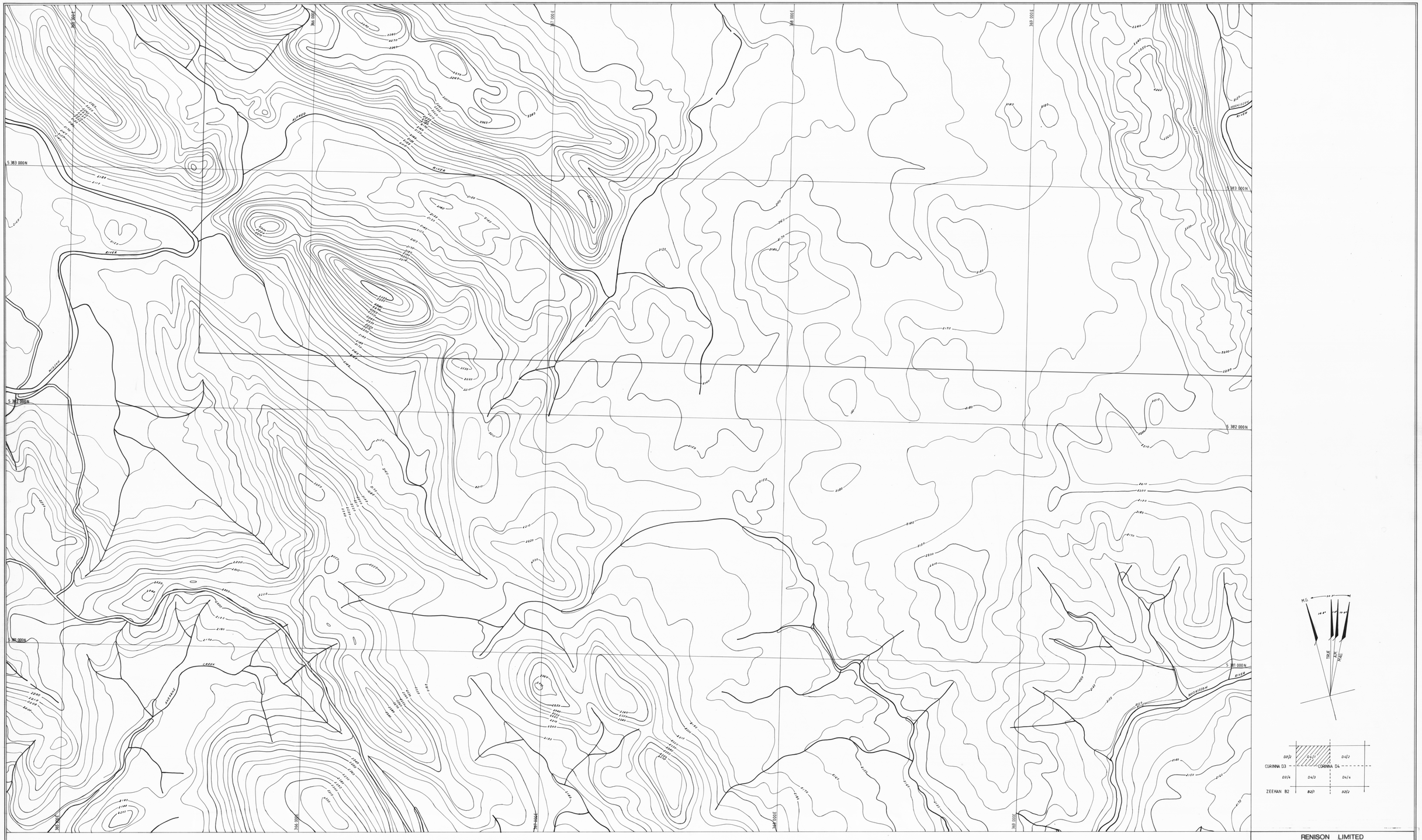

CORINNA D4/1 1:5000
CONTOUR

03_4925

5 cm

Corinna D3/3, D3/4, D4/1, D4/2, D4/3, D4/4

Placer Dome Asia Pacific*
Green, D.

RENISON LIMITED

CORINNA D4/1

GEOLOGIST :	SCALE - 1 : 5 000 METRES
DRAUGHTSMAN :	100 0 100 200
DATE :	
REVISIONS :	DRAWING. No.

ALFRED RIVER GRID

E.L. 17/77

E.L. 2/63

NR. - Contours represent 2000 m+ Sea- Level

03_4925

Corinna D3/3, D3/4, D4/1, D4/2, D4/3, D4/4

Placer Dome Asia Pacific*
Green, D.

5 cm

RENISON LIMITED

CORINNA D4/1

GEOLOGIST :	SCALE 1:5000 METRES
DRAUGHTSMAN :	100 0 100 200
DATE :	
REVISIONS :	DRAWING No.

D3/2 D3/1 D4/2
CORINNA D3 — CORINNA D4
D3/4 D4/3 D4/4
ZEEHAN B2 B2/1 B2/2

CORINNA D4/1 1:5000
CONTOUR + ACCESS



N.B. - Contours represent 2000m+ Sea-Level

*(C?)-Possible contamination from gravel

CONTOURS 10ppm
50ppm
100ppm

5 cm

03_4925

Corinna D3/3, D3/4, D4/1, D4/2, D4/3, D4/4

Placer Dome Asia Pacific*
Green, D.

RENISON LIMITED		
CORINNA D4/1		
BEDROCK GEOCHEMISTRY TIN IN P.P.M.		
GEOLOGIST	: P.K.	SCALE 1:5000 METRES
DRAUGHTSMAN	: S.F.	100 0 100 200
DATE	: Jan., 85	
REVISIONS	:	DRAWING No. 3

15000 CORINNA D4/1
BEDROCK GEOCHEMISTRY
TIN IN P.P.M.

ALFRED RIVER GRID

E.L. 17/77

E.L. 2/63

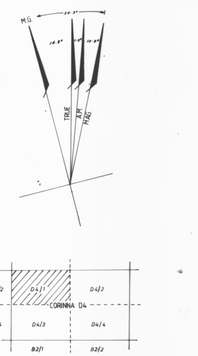

03-4925

5 cm

N.B. – Contours represent 2000m+ Sea-Level

*(C?)- Possible contamination from gravel

CONTOURS 200 ppm
500 ppm

RENISON LIMITED

CORINNA D4/1

BEDROCK GEOCHEMISTRY
ZINC IN P.P.M.

GEOLOGIST	P.K.	SCALE 1:5000 METRES	
DRAUGHTSMAN	S.F.	100 0 100 200	
DATE	Jan.,85		
REVISIONS		DRAWING No.	7

CORINNA D4/1
BEDROCK GEOCHEMISTRY
ZINC IN P.P.M.

ALFRED RIVER GRID

E.L. 17/77

E.L. 2/63

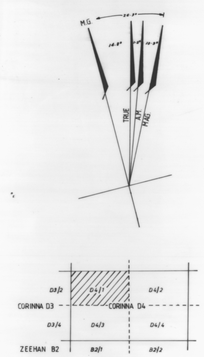

03-4925

5 cm

N.B. - Contours represent 2000m + Sea-Level

*(C?) - Possible contamination from gravel

CONTOURS 100ppm

RENISON LIMITED

CORINNA D4/1

BEDROCK GEOCHEMISTRY

LEAD IN P.P.M.

GEOLOGIST	P.K.	SCALE 1:5000 METRES	
DRAUGHTSMAN	S.F.	100 0 100 200	
DATE	Jan. 85		
REVISIONS		DRAWING No.	6

15000 CORINNA D4/1
BEDROCK GEOCHEMISTRY
LEAD IN P.P.M.

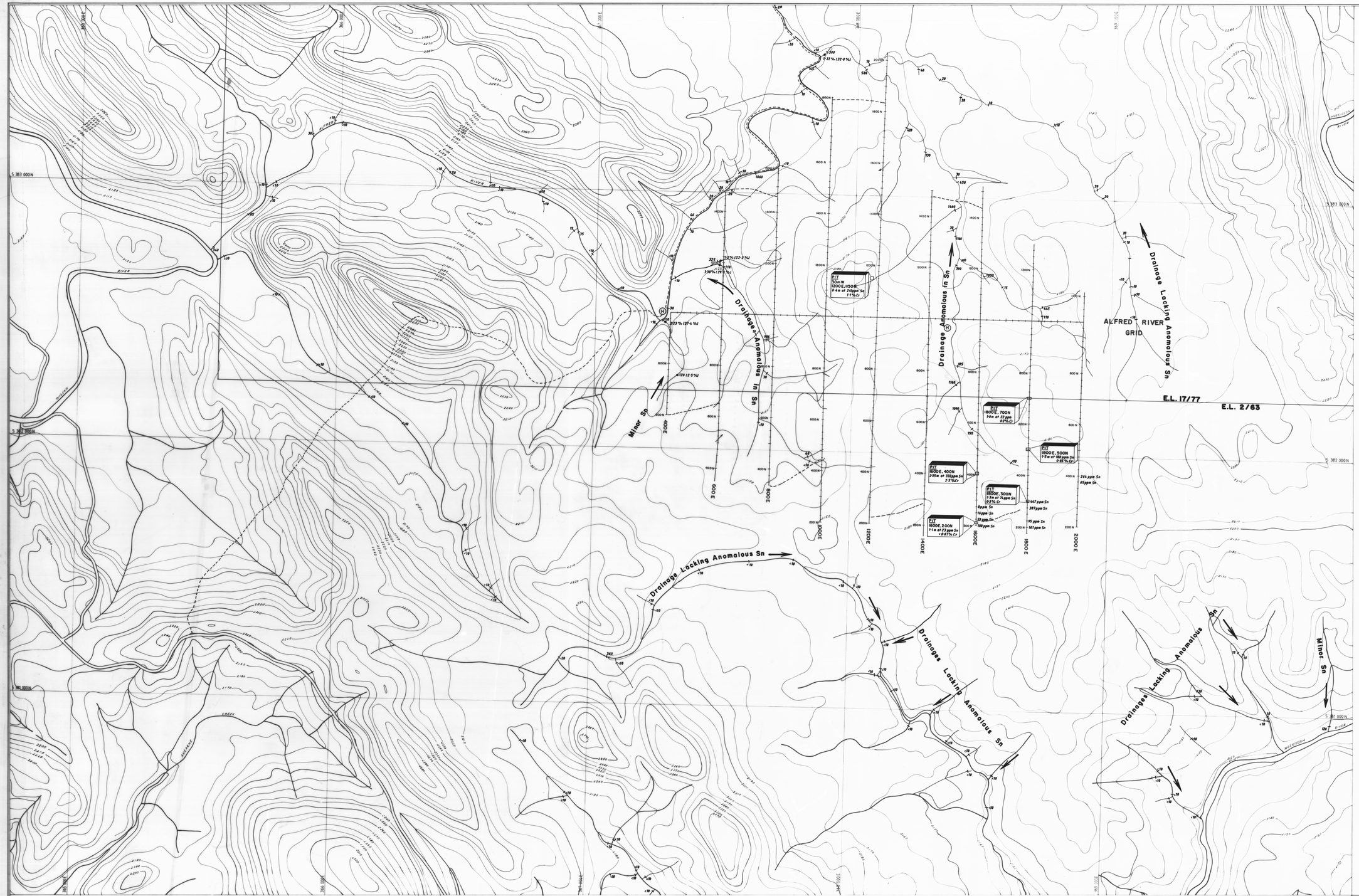

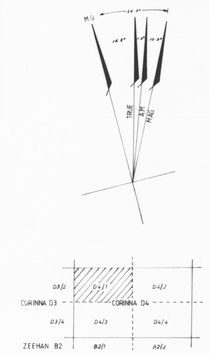

NB. Contours represent 2000m + Sea-Level

03-4925

5 cm

Legend

- Stream Sediment – Sn ppm
- Panned Concentrate – Sn, (Cr) ppm
- Pit – Depth & Bulk assays of gravels – (Note: only Pit 1200E, 1150N reached bedrock)
- 161ppm Sn — Bulk assays of gravels directly above bedrock derived from a hand held Wacker percussion drill

RENISON LIMITED

CORINNA D4/1 – ALFRED RIVER AREA

STREAM SEDIMENT & GRAVEL Sn & Cr GEOCHEMISTRY

GEOLOGIST	P.K.	SCALE 1:5 000 METRES
DRAUGHTSMAN	S.F.	100 0 100 200
DATE	April, 1985	
REVISIONS		DRAWING No. 8

1:5000 CORINNA D4/1
ALFRED R. STREAM SED. AREA & GRAVEL Sn & Cr GEOCHEM.

ALFRED RIVER GRID

E.L. 17/77

E.L. 2/63

5 383 000N

5 382 000N

5 381 000N



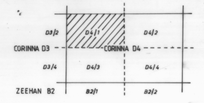

N.B. - Contours represent 2000m+ Sea-Level

(C?) - Possible contamination from gravel

CONTOURS 20 ppm

03-4925

5 cm

RENISON LIMITED

CORINNA D4/1

BEDROCK GEOCHEMISTRY
ARSENIC IN P.P.M.

GEOLOGIST	: P.K.	SCALE 1:5000 METRES	
DRAUGHTSMAN	: S.F.	100 0 100 200	
DATE	: Jan.85		
REVISIONS		DRAWING No.	4

1:5000 CORINNA D4/1
BEDROCK GEOCHEMISTRY
ARSENIC IN P.P.M.

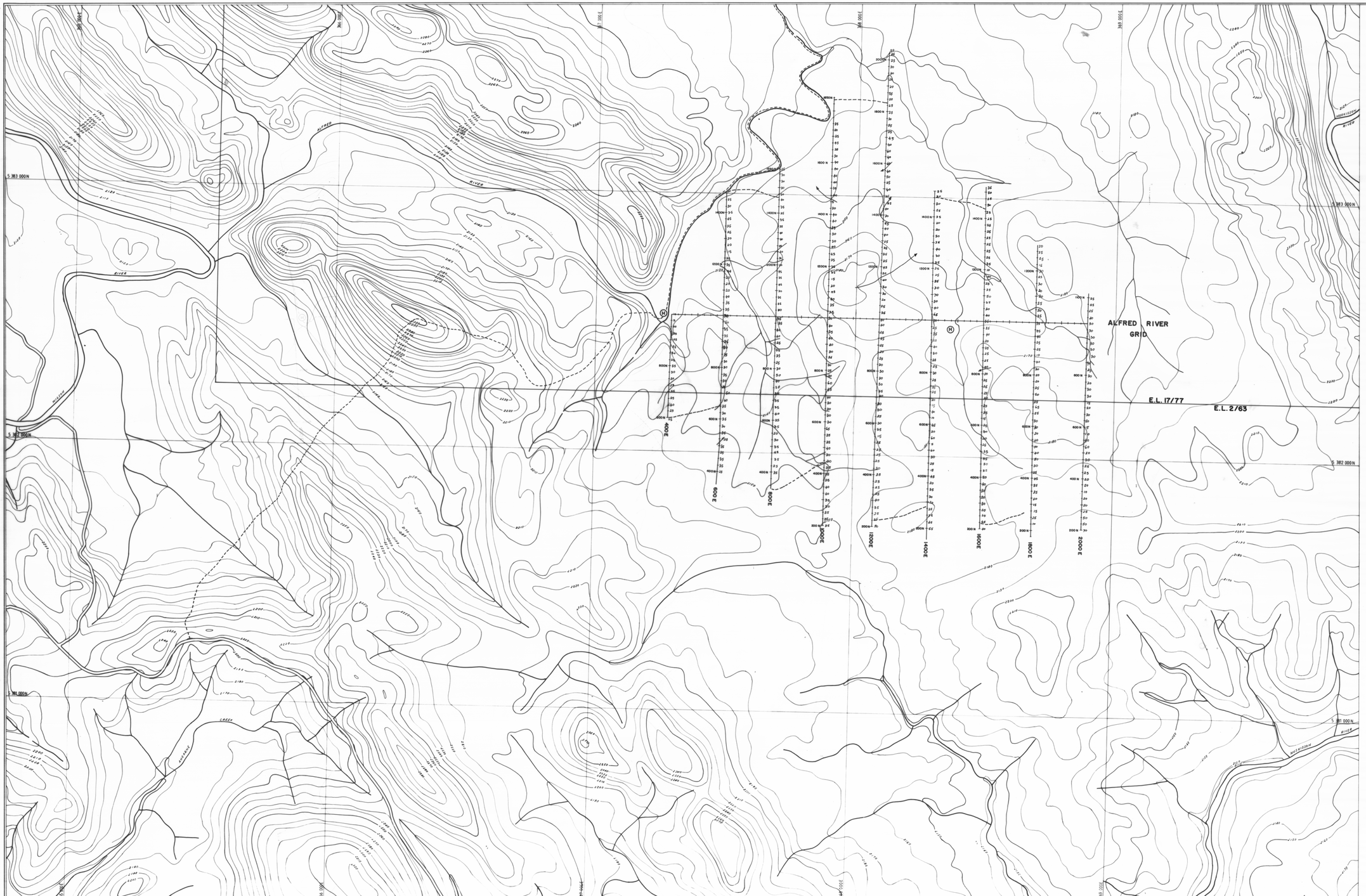

03.4925

5 cm

N.B. - Contours represent 2000m + Sea-Level

*(C?) - Possible contamination from gravel

RENISON LIMITED

CORINNA D4/1

BEDROCK GEOCHEMISTRY

COPPER IN P.P.M.

GEOLOGIST	P.K.	SCALE 1:5 000 METRES
DRAUGHTSMAN	S.F.	100 0 100 200
DATE	Jan.,85	
REVISIONS		DRAWING No. 5

1:5000 CORINNA D4/1
BEDROCK GEOCHEMISTRY
COPPER IN P.P.M.

1:5000
ORIGINAL

CORINNA
D3/4

CORINNA D3/4 1:5000
CONTOUR AND ACCESS
LINES

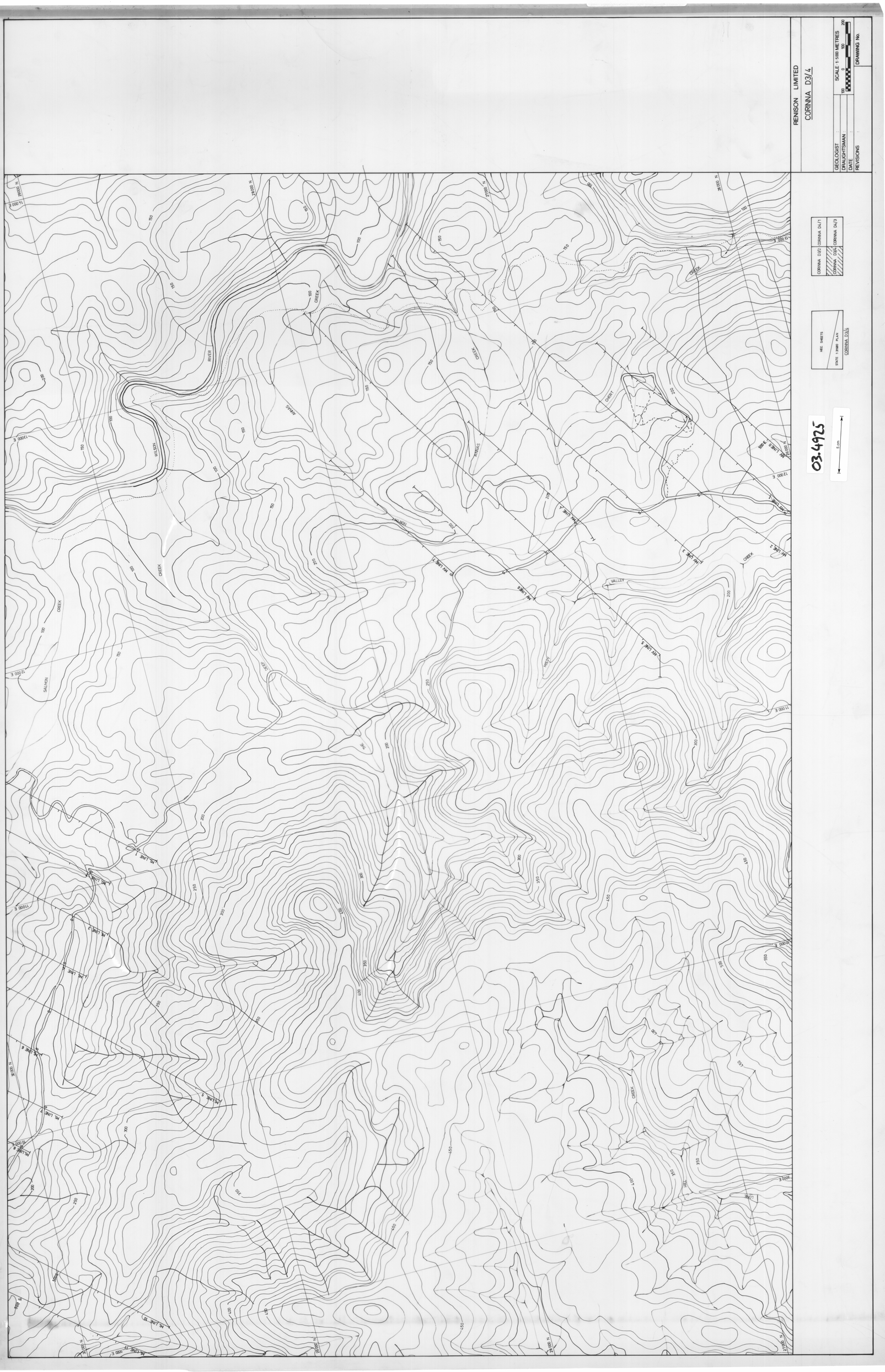

30 000mN
29 000mN
28 000mN
27 000mN
26 000mN
9 000mE
10 000mE
11 000mE
12 000mE
13 000mE
14 000mE

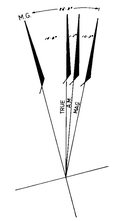

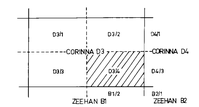

034925

5 cm

RENISON LIMITED

CORINNA D3/4

GEOLOGIST :	SCALE 1:5,000 METRES
DRAUGHTSMAN :	100 0 100 200
DATE :	
REVISIONS :	DRAWING No.

CORINNA D3/4
GEOLOGICAL MAP
1:5000

1:5000

CORINNA D3/4

CORINNA D3/4 ACCESS 1:5000

ORIGINAL

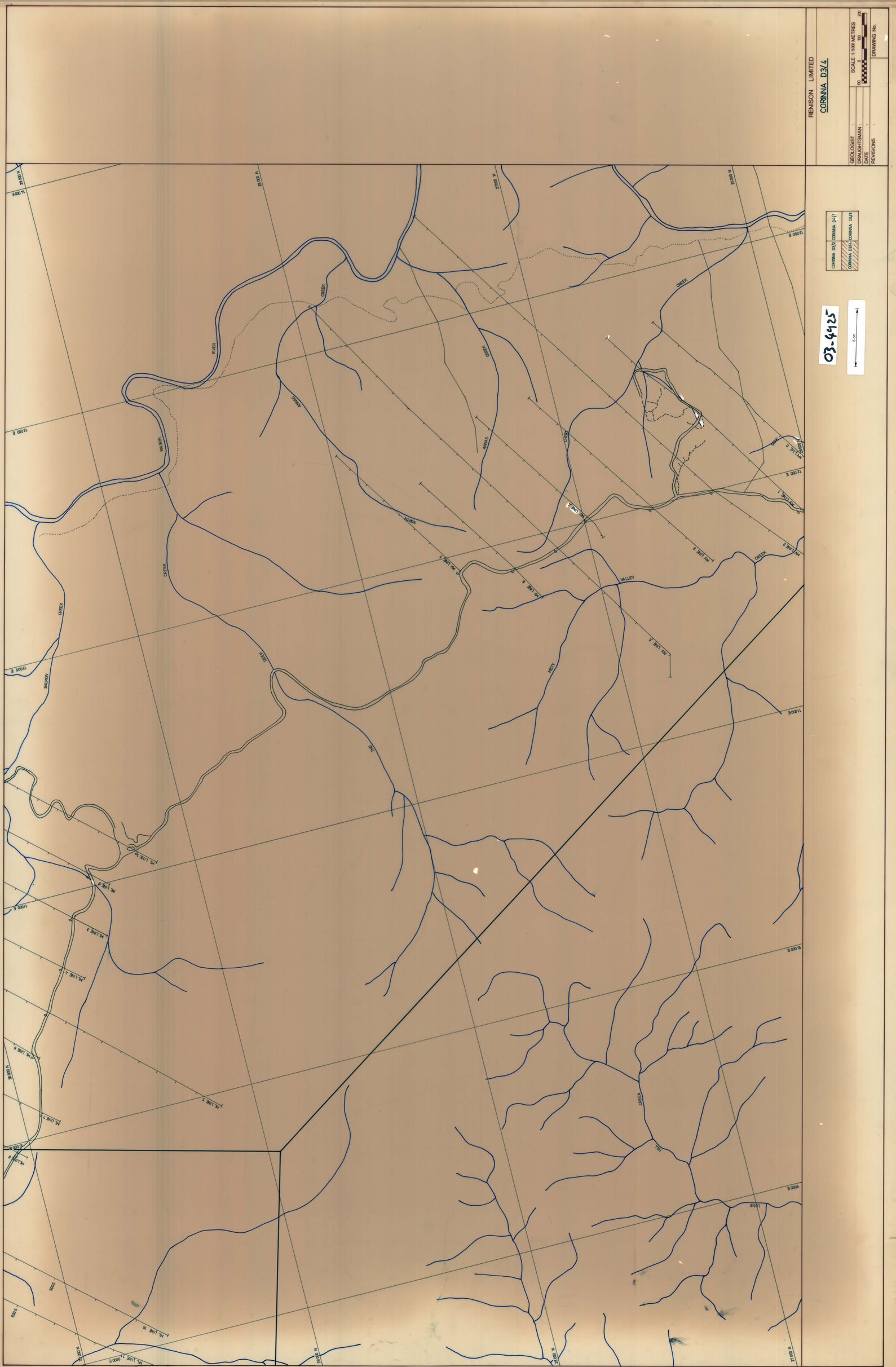

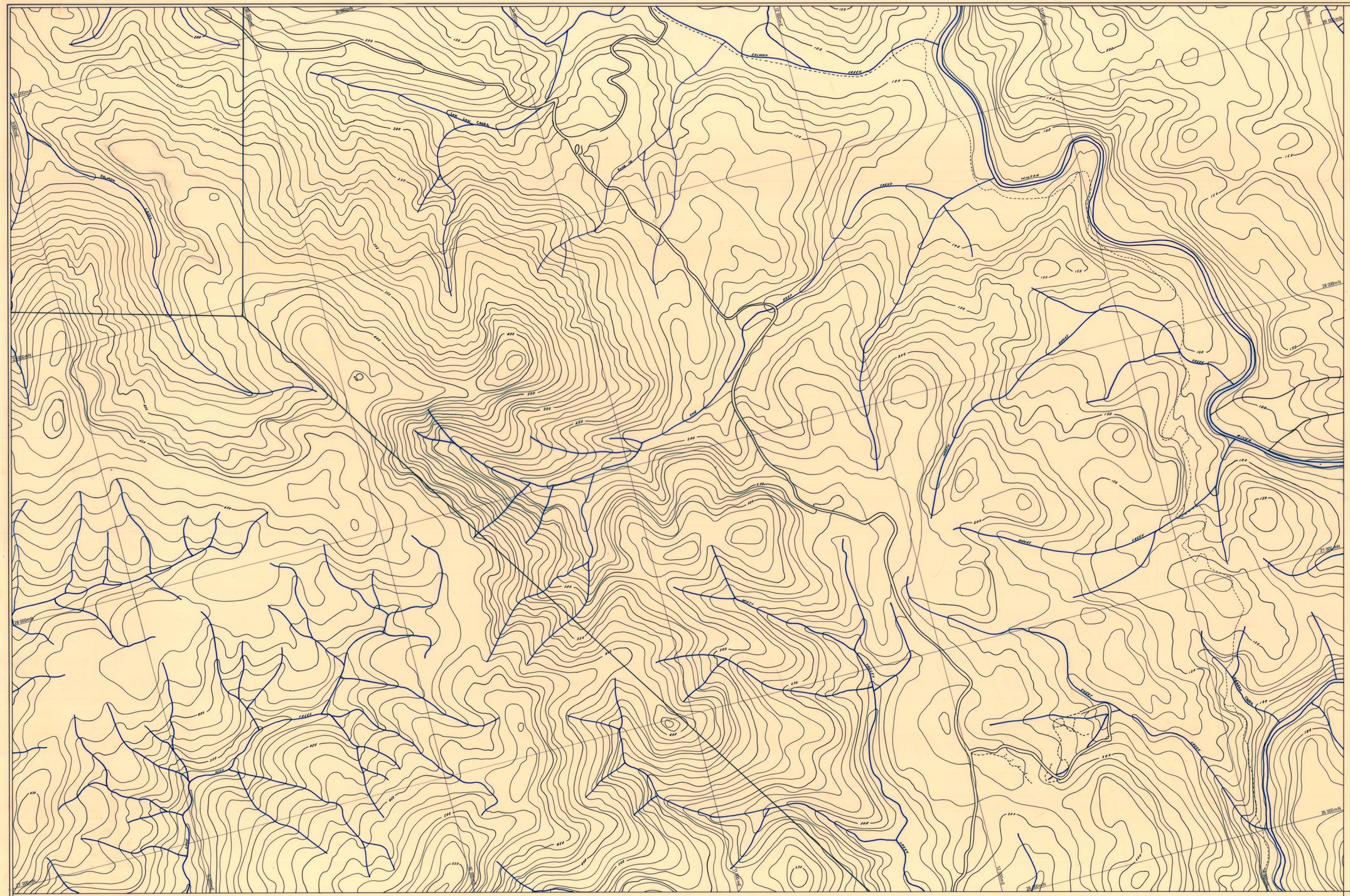

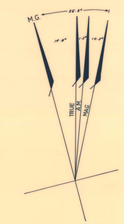

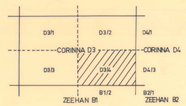

03-4925

5 cm

RENISON LIMITED

CORINNA D3/4

GEOLOGIST :	SCALE 1:5,000 METRES
DRAUGHTSMAN :	100 0 100 200
DATE :	
REVISIONS :	DRAWING No.

CORINNA D3/4 1:5000
CONTOUR



OONAH FORMATION – LOWER CAMBRIAN.

Pq	Massive Quartzites.	Pmb	Brown Siltstones.	Ꞓm	Brown mudstones & minor tuffs.
Ps	Interbedded Siltstones and quartzites.	Pcb	Black Cherts.	Ꞓg	Greywacke & carbonate rich sediments.
Psh	Black Shales.			Ꞓcr	Red cherts & tuffs.

CRIMSON CREEK FORMATION – CAMBRIAN ? KEY.

Ꞓcg	Green cherts.	Ꞓtm	Tuffs with minor mudstones.	C	Carbonate horizon.
Ꞓcb	Grey black cherts.	Ꞓh	Hornfels.		Gossan or Ironstone.
Ꞓt	Tuffs.	Ꞓ	Cambrian sediments, undifferentiated.		Gabbro.

QUATERNARY

	Alluvium.
?	Age Unknown.

Road.
Walking track.
Grid Line
Strike & dip.
Direction of shearing.
Rock sample number & position.
Fault.
Shearing.

03-4925

5 cm

CORINNA D3-4	CORINNA D4-3
ZEEHAN B1-2	ZEEHAN B2-1
ZEEHAN B1-4	ZEEHAN B2-3

NOTE – CONTOUR INTERVALS APPROX. 15 METRES.

RENISON LIMITED

CORINNA D3/4.

SCALE. 1:5000 METRES.

100 0 100 200 300

DRAWN	
TRACED	R.J.P.
DATE	27-12-72.
SCALE	1:5000
DRAWING No.	

CORINNA D3/4 1:5000
FACTUAL GEOLOGY

ORIGINAL GEOCHEM.

CORINNA D3/4 — Cu

CORINNA D3/4 SOIL GEOCHEM — Cu 1:5000

1:5000

Salmon Creek

Wilson Creek

Deep Creek

The Creek

Annas Creek

Misty Valley Creek

Chert Creek

Hill Creek

Lone Creek

Wilson River

Wilson River

MV1 MV2 MV3 MV4 MV5 MV6 MV7 MV8 MV9

1 2 3 4 5 6 7 8 9 10 11

29000N 30000N 28000N 27000N 26000N

9000E 10000E 11000E 12000E 13000E 14000E

03-4925

5 cm

NOTE: 1. The Misty Valley Grid was sampled during the 1973-74 summer.
The Mt. Lindsay Grid was sampled during the 1974-75 summer.
The lower limit of detection was different for the two grids: Misty Valley: Gen 10p.p.m., Mt. Lindsay: 5p.p.m.

2. The strong anomaly on MV1 800/900m.E was not repeatable and was probably due to contamination.

Strong Anomaly. (>200 p.p.m.)

Weak Anomaly (>100 p.p.m.)

KEY

Road & Walking Track.

Grid Line & Sample Locality.

Original Sample Value with Resampling Values at 0.3, 0.6, 0.9m. Depth respectively.

Original Sample Value with Duplicate Sample.

CORINNA D1/3	CORINNA D1/4
CORINNA D3/1	CORINNA D3/2
CORINNA D3/3	CORINNA D3/4

RENISON LIMITED

CORINNA D3/4.

GEOCHEMICAL SAMPLING / Cu.

SCALE 1: 5000 METRES

100 0 100 200 300

DRAWN	
TRACED	
DATE	
SCALE	1:5000
DRAWING No.	

CORINNA D3/4- As

ORIGINAL GEOCHEM.

CORINNA D3/4 SOIL GEOCHEM - As 1:5000

Salmon Creek

Wilson Creek

Deep Creek

The Annas Creek

Misty Valley Creek

Lone Hill Creek

Wilson River

Annas Creek

Chert Creek

Wilson River

MV1 MV2 MV3 MV4 MV5 MV6 MV7 MV8 MV9 MV10

1 2 3 4 5 6 7 8 10 11

9000E 10000E 11000E 12000E 13000E 14000E

29000N 28000N 27000N 26000N 30000N

03-4925

5 cm

NOTE: 1. The Misty Valley Grid was sampled during the 1973-74 summer.
The Mt. Lindsay Grid was sampled during the 1974-75 summer.
The lower limit of detection was different for the two grids : Misty Valley : 50 p.p.m, Mt. Lindsay : 5 p.p.m.

2. The strong anomaly on MV1 800/900m.E was not repeatable and was probably due to contamination.

KEY

Strong Anomaly. (>100 p.p.m.)

Weak Anomaly. (>50 p.p.m.)

Road & Walking Track.

Grid Line & Sample Locality.

Original Sample Value with Resampling Values at 0.3, 0.6, 0.9m. Depth respectively.

Original Sample Value with Duplicate Sample.

N

CORINNA D1/3	CORINNA D1/4
CORINNA D3/1	CORINNA D3/2
CORINNA D3/3	CORINNA D3/4

RENISON LIMITED

CORINNA D3/4.

GEOCHEMICAL SAMPLING / As.

SCALE. 1:5000 METRES

100 0 100 200 300

DRAWN	
TRACED	
DATE	
SCALE	1:5000
DRAWING No.	

ORIGINAL GEOCHEM

CORINNA D3/4 — Sn

CORINNA D3/4 GEOCHEM - Sn 1:5000

Salmon Creek

Wilson Creek

Deep Creek

The Creek

Annas Creek

Misty Valley Creek

Chert Creek

Hill Lone Creek

Wilson River

Wilson River

MV1 MV2 MV3 MV4 MV5 MV6

1 2 3 4 5 6 7 8 9 10 11

9000E 10000E 11000E 12000E 13000E 14000E

30000N 29000N 28000N 27000N 26000N

03-9925

5 cm

NOTE: 1. The Misty Valley Grid was sampled during the 1973-74 summer. The Mt. Lindsay Grid was sampled during the 1974-75 summer. The lower Limit of detection was different for the two grids: Misty Valley: 10p.p.m., Mt. Lindsay: 5p.p.m.

2. The strong anomaly on MV1 800/900m.E was not repeatable and was probably due to contamination.

KEY

Strong Anomaly. (>100 p.p.m.)

Weak Anomaly. (>50 p.p.m.)

Road & Walking Track.

Grid Line & Sample Locality.

Original Sample Value with Resampling Values at 0·3, 0·6, 0·9 m. Depth respectively.

Original Sample Value with Duplicate Sample.

CORINNA D1/3	CORINNA D1/4
CORINNA D3/1	CORINNA D3/2
CORINNA D3/3	CORINNA D3/4

RENISON LIMITED

CORINNA D3/4.

GEOCHEMICAL SAMPLING / Sn.

SCALE. 1:5,000 METRES

100 0 100 200 300

DRAWN	
TRACED	
DATE	
SCALE	1:5000
DRAWING No.	

CORINNA D3/4
WO_3
ORIGINAL
GEOCHEM

CORINNA D3/4
SOIL GEOCHEM - WO_3
1:5000

Salmon Creek
Wilson Creek
Dusty Creek
Tree Creek
Annas Creek
Misty Valley Creek
Chart Creek
Hill Creek
Lone Creek
Wilson River

30000N
29000N
28000N
27000N
26000N
9000E
10000E
11000E
12000E
13000E
14000E

1 2 3 4 5 6 7 8 10 11
MW1 MW2 MW3 MW4 MW5 MW6 MW7 MW8 MW9 MW10

03-4925

5 cm

NOTE: The Misty Valley Grid was sampled during the 1973-74 summer.
The Mt. Lindsay Grid was sampled during the 1974-75 summer.

KEY
- Road & Walking Track.
- Grid Line & Sample Locality.
- Original Sample Value with Resampling Values at 0'3, 0·6, 0·9 m. Depth respectively.
- Original Sample Value with Duplicate Sample
- Strong Anomaly. (> 50 p.p.m.)
- Weak Anomaly. (>30 p.p.m.)

N.B. Samples taken on the Misty Valley Grid in January 1974 were not assayed for Tungsten.

CORINNA D1/3	CORINNA D1/4
CORINNA D3/1	CORINNA D3/2
CORINNA D3/3	CORINNA D3/4

RENISON LIMITED

CORINNA D3/4.

GEOCHEMICAL SAMPLING / WO_3

SCALE 1:5000 METRES
100 0 100 200 300

DRAWN	
TRACED	
DATE	
SCALE	1:5000
DRAWING No.	

CORINNA D3/4 Pb

ORIGINAL GEOCHEM

CORINNA D3/4 SOIL GEOCHEM - Pb 1:5000

Salmon Creek

Wilson Creek

Deep Creek

Tee Annas Creek

Annas Creek

Chert Creek

Misty Valley Creek

Lone Hill Creek

Wilson River

Wilson River

29000N

30000N

28000N

27000N

26000N

9000E

10000E

11000E

12000E

13000E

14000E

CAMP

03-4925

5 cm

NOTE: 1. The Misty Valley Grid was sampled during the 1973-74 summer.
The Mt. Lindsay Grid was sampled during the 1974-75 summer.
The lower limit of detection was different for the two grids - Misty Valley 25 p.p.m. Mt. Lindsay 5 p.p.m.

2. The strong anomaly on MV1 800/900m E was not repeatable and was probably due to contamination.

Strong Anomaly. (> 200 p.p.m.)

Weak Anomaly. (>100 p.p.m.)

KEY

Road & Walking Track.

Grid Line & Sample Locality.

Original Sample Value with Resampling Values at 0'3, 0'6, 0'9 m. Depth respectively.

Original Sample Value with Duplicate Sample.

CORINNA D1/3	CORINNA D1/4
CORINNA D3/1	CORINNA D3/2
CORINNA D3/3	CORINNA D3/4

RENISON LIMITED

CORINNA D3/4

GEOCHEMICAL SAMPLING / Pb.

SCALE. 1:5000 METRES

100 0 100 200 300

DRAWN	
TRACED	
DATE	
SCALE	1:5000
DRAWING No.	

CORINNA D3/4 -Zn

ORIGINAL GEOCHEM.

CORINNA D3/4 1:5000
SOIL GEOCHEM. - Zn



03-4925

5 cm

NOTE: 1. The Misty Valley Grid was sampled during the 1973-74 summer.
The Mt. Lindsay Grid was sampled during the 1974-75 summer.
The lower limit of detection was different for the two grids: Misty Valley: 10 p.p.m., Mt. Lindsay: 5 p.p.m.

2. The strong anomaly on MV1 800/900 m.E. was not repeatable and was probably due to contamination.

Strong Anomaly (>200 p.p.m.)

Weak Anomaly (>100 p.p.m.)

KEY

Road & Walking Track.

Grid Line & Sample Locality.

Original Sample Value with Resampling Values at 0-3, 0-6, 0-9m. Depth respectively.

Original Sample Value with Duplicate Sample.

CORINNA D1/3	CORINNA D1/4
CORINNA D3/1	CORINNA D3/2
CORINNA D3/3	CORINNA D3/4

RENISON LIMITED

CORINNA D3/4.

GEOCHEMICAL SAMPLING / Zn.

SCALE. 1: 5,000 METRES

100 0 100 200 300

DRAWN	
TRACED	
DATE	
SCALE	1:5,000
DRAWING No.	

Salmon Creek

Wilson Creek

Davis Creek

The Annas Creek

Annas Creek

Misty Valley Creek

Chert Creek

Lone Hill Creek

Wilson River

Wilson River

03-4925

5 cm

KEY

Road & Walking Track

Grid Line & Magnetometer Stations.

+4000 Magnetometer Station Reading (Gammas).

+4000 Duplicate Reading.

CORINNA D1/3	CORINNA D1/4
CORINNA D3/1	CORINNA D3/2
CORINNA D3/3	CORINNA D3/4

RENISON LIMITED

CORINNA D3/4.

GROUND MAGNETICS

SCALE 1:5000 METRES

100 0 100 200 300

DRAWN	
TRACED	
DATE	
SCALE	1:5000
DRAWING No.	

CORINNA D3/4.

CORINNA D3/4. GROUND MAGNETICS - DATA 1:5000

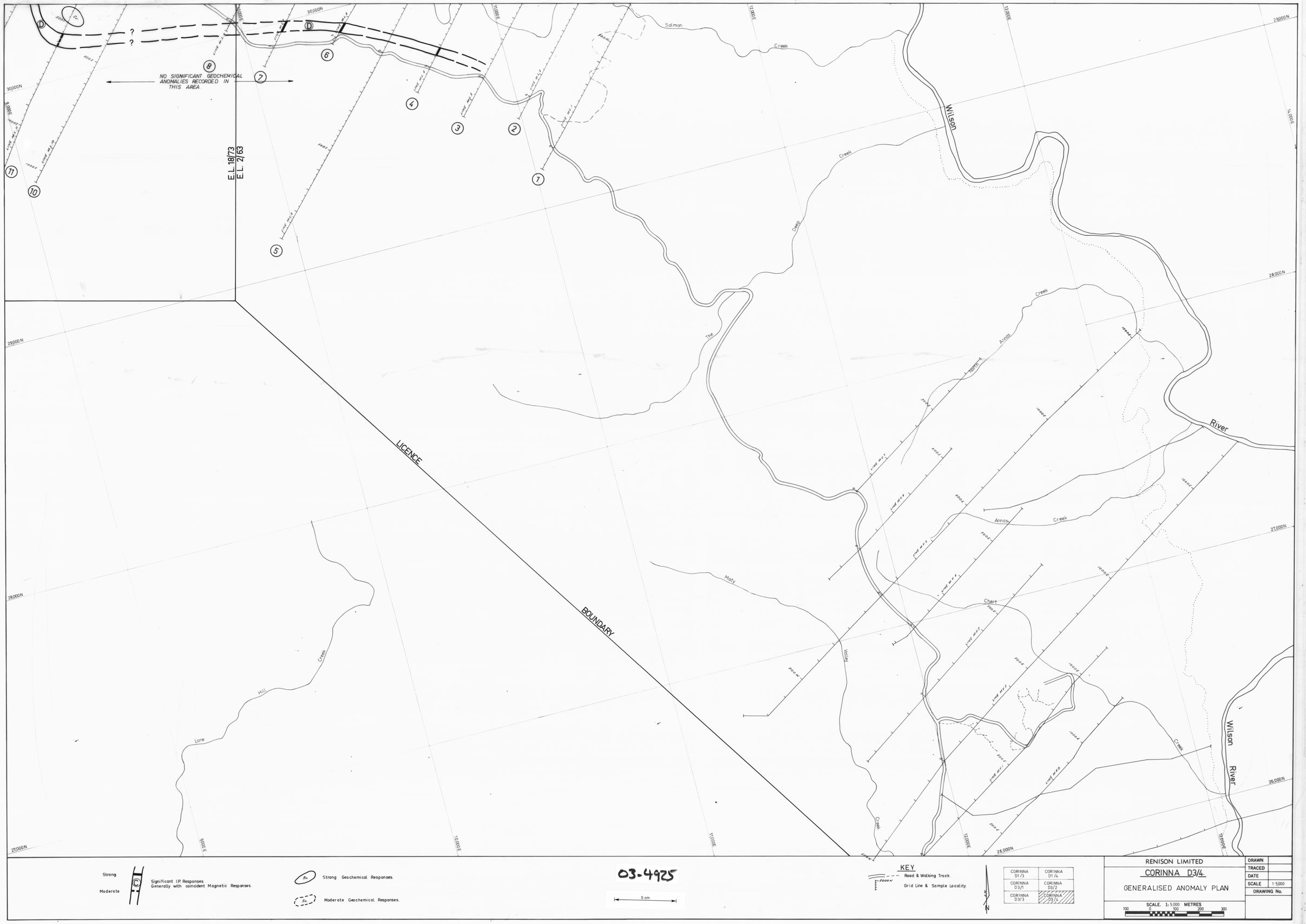

ANOMALY PLAN

ORIGINAL 1:5000

C. CORINNA D3/4 1:5000 GEOPHYSICAL AND GEOCHEM. ANOMALIES.