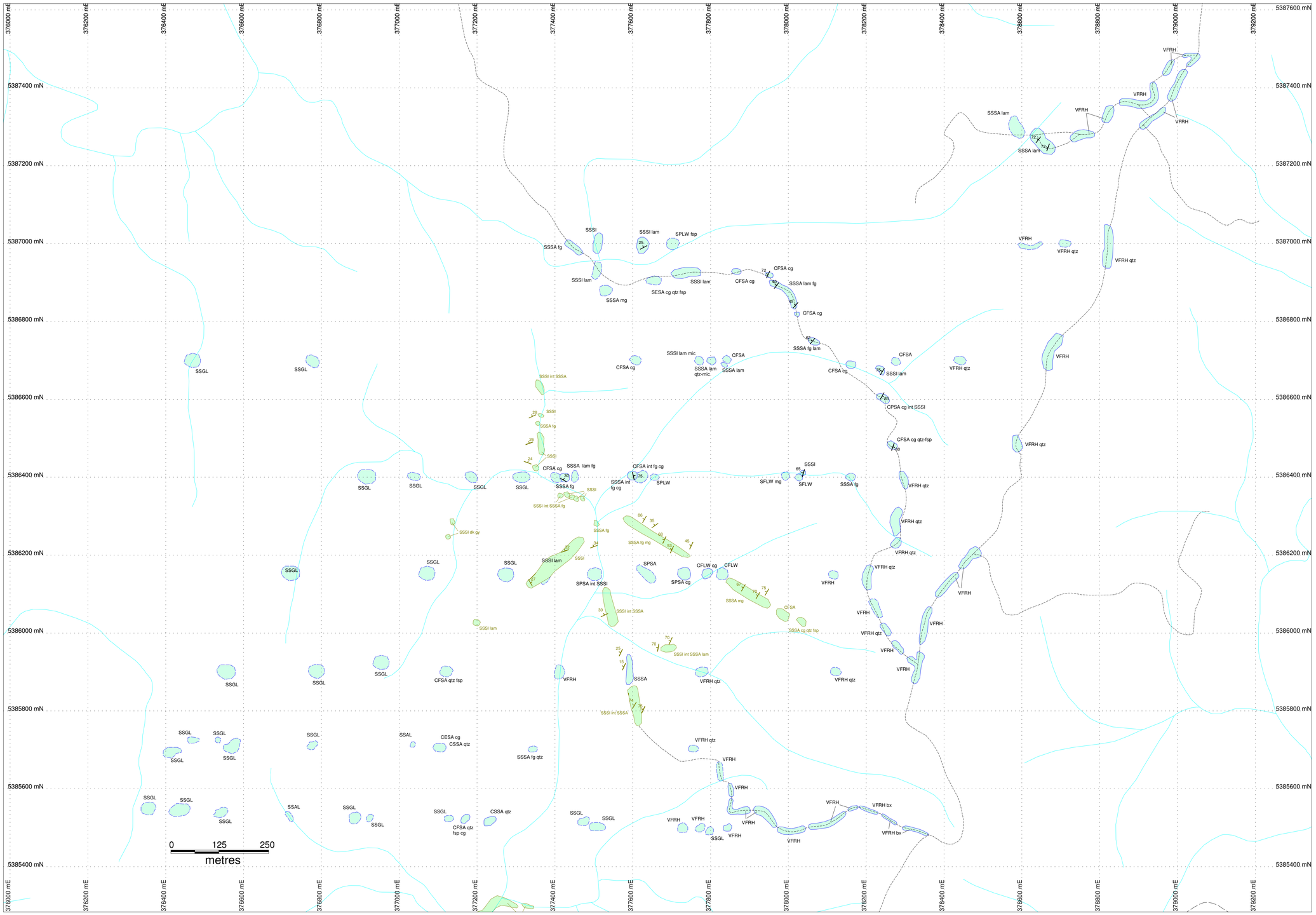



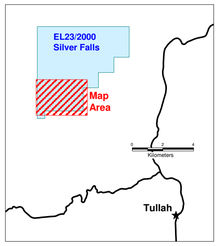

Legend

- Access track
- Drainage
- Float Location
- Outcrop Location
- Mapping from Lorrigan (1990)
- Bedding

ZINIFEX LIMITED

Date: Nov 2005	Plan 2. Silver Falls EL23/2000 Shale Basin Grid. Factual Geology
Author: MS/ANL	
Office: Rosebery	
Drawing: M Skirka	
Scale: 1:5000	Projection: AMG Zone 55 (AGD 66)