TAS/2/3575

5 cm

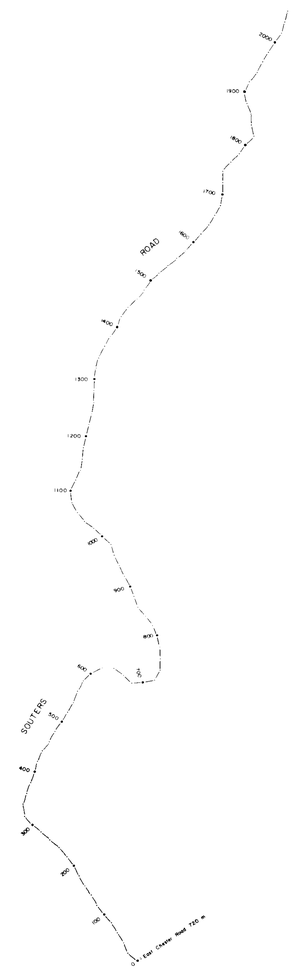

SOUTERS ROAD



CHESTER ACCESS ROAD



HUSKISSON ROAD

GN

COMSTAFF PROPRIETARY LIMITED		
CHESTER GRID - EAB PERIPHERAL SURVEYS TO EAB GRID DETAILED GEOLOGICAL PLAN	COMPILED B.E. ANDERSON	
	DRAWN B.E. ANDERSON	DATE 3/83
	AMENDED	
	SCALE 1 : 5000	
	PLAN No. TAS/2/3575	