TAS/2/2972

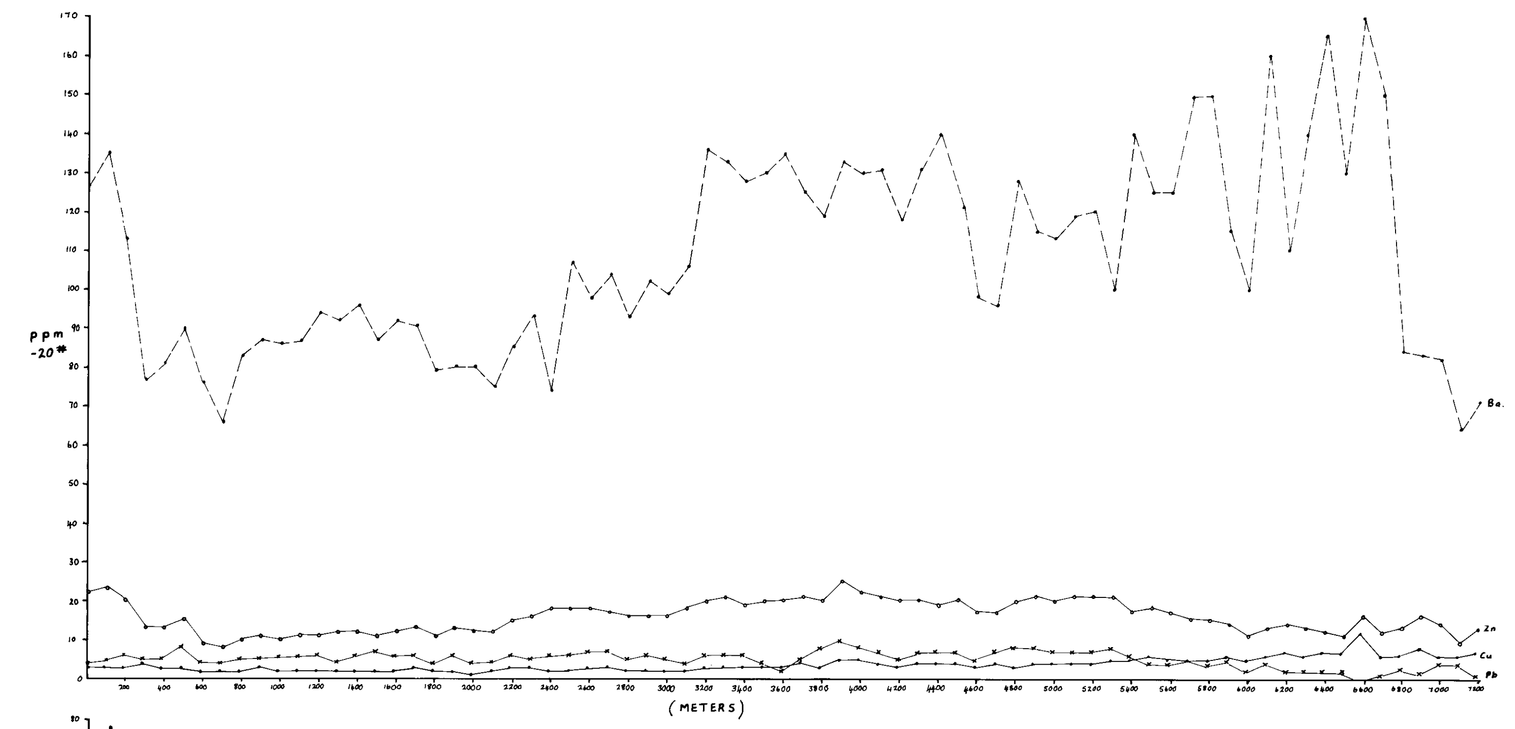

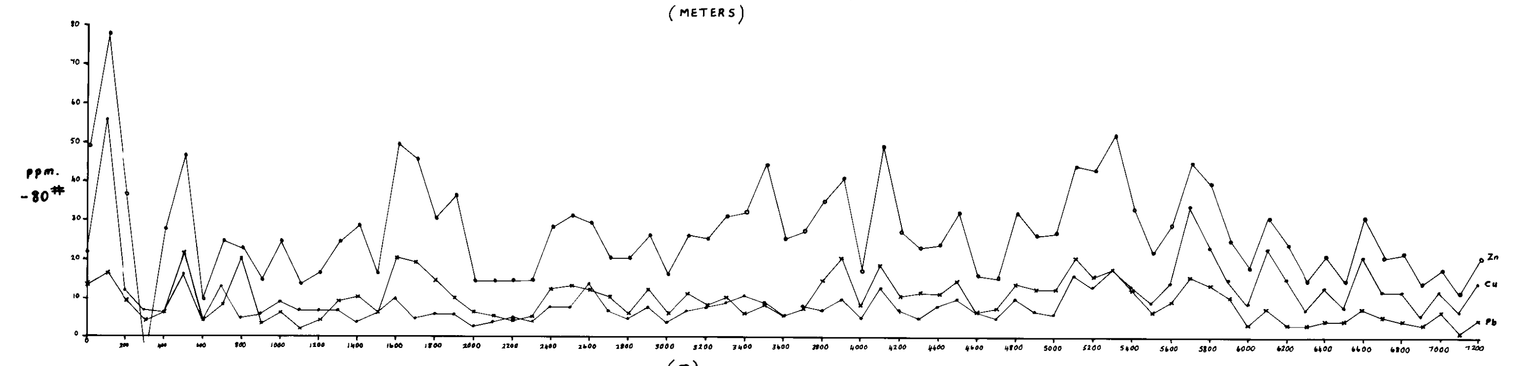

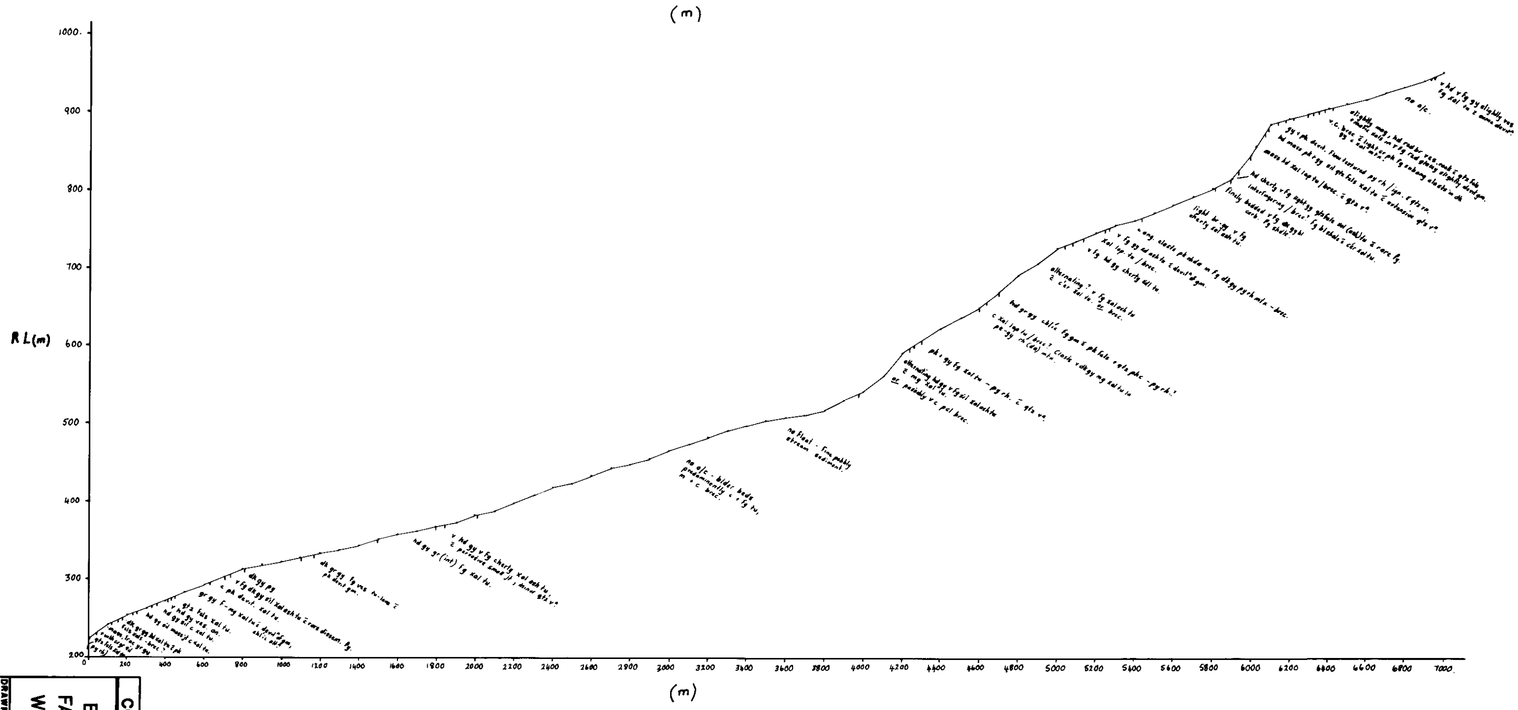

5 cm

COMSTAFF PROPRIETARY LIMITED

E.L. 5/63 AREA 3 - MT. BLOCK
FARM CREEK DRAINAGE PROFILE
WITH GEOLOGY AND GEOCHEMISTRY

DRAWN	COMPILED	SCALE	
B.E.A. 7/82	B.E.A.	1 : 10 000	TAS/2/2972