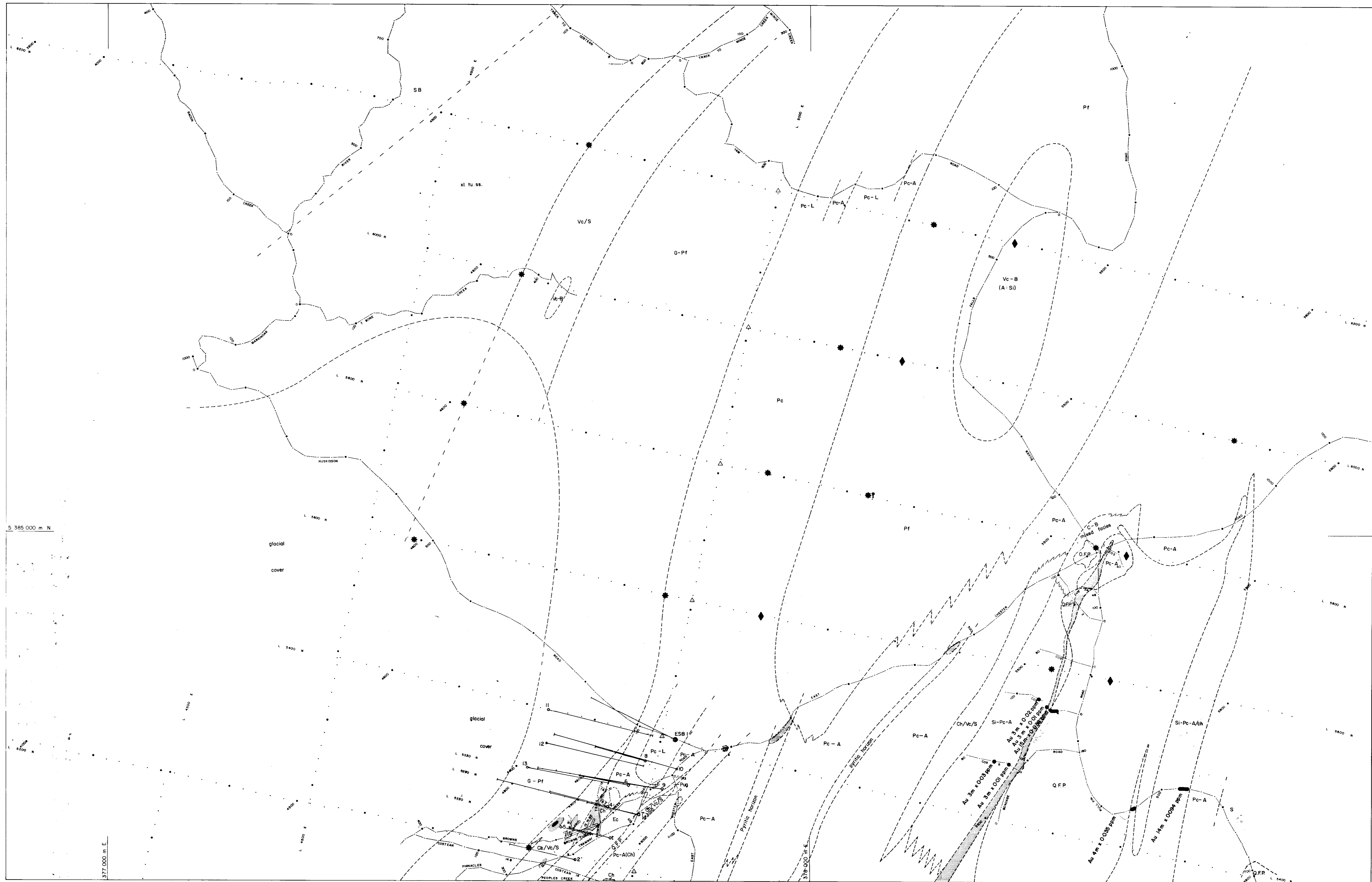


TAS/2/3990


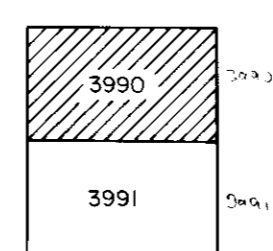
5 cm



S 385 000 m N

377 000 m E

HOLE NUMBER	RL (m)
● DDH ESB 1	479.71
○ DDH EAF 1	469.21
○ 2	465.53
○ 3	471.25
○ 4	471.25
○ 5	460.08
○ 6	478.60
○ 7	477.74
○ 8	488.74
○ 9	490.07



Note: For geological legend see sheet 3991.

<b>COMSTAFF PROPRIETARY LIMITED</b>																	
<table border="1"> <tr> <td>PROJECT</td> <td>EL 5 / 63</td> </tr> <tr> <td>AREA</td> <td>4</td> </tr> <tr> <td>AMENDMENTS</td> <td>           1 25/10/84 8            2 19/12/84 9            3 25/3/85 10            4 5 11            5 2            6 3            7 4         </td> </tr> </table>	PROJECT	EL 5 / 63	AREA	4	AMENDMENTS	1 25/10/84 8 2 19/12/84 9 3 25/3/85 10 4 5 11 5 2 6 3 7 4	<table border="1"> <tr> <td>COMPILED BY</td> <td>R. H. ROBERTS</td> </tr> <tr> <td>DRAWN BY</td> <td>J. HARDISTY</td> </tr> <tr> <td>DATE</td> <td>12/9/84</td> </tr> <tr> <td>SCALE</td> <td>1:2500</td> </tr> <tr> <td>PROJECT NO.</td> <td>TAS/2/3990</td> </tr> </table>	COMPILED BY	R. H. ROBERTS	DRAWN BY	J. HARDISTY	DATE	12/9/84	SCALE	1:2500	PROJECT NO.	TAS/2/3990
PROJECT	EL 5 / 63																
AREA	4																
AMENDMENTS	1 25/10/84 8 2 19/12/84 9 3 25/3/85 10 4 5 11 5 2 6 3 7 4																
COMPILED BY	R. H. ROBERTS																
DRAWN BY	J. HARDISTY																
DATE	12/9/84																
SCALE	1:2500																
PROJECT NO.	TAS/2/3990																
PINNACLES GRID - EAF																	
GEOLOGICAL INTERPRETATION PLAN																	