


1:2500

Drill Hole location
GAR

2117



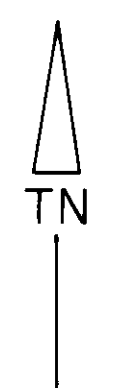

25
 30 - 75
 65 - 110
 - 2.6
 107.4

188.89
 202.50-4
 1.27
 167.6

193
 714.0
 10.9

12.5
 107.0

372.9500
 5372.600.6N



COMSTAFF PROPRIETARY LIMITED	
RENISON GRID - GAR	
LOCATION OF DRILLHOLES AND ADITS	
COMPLETED	GEOGRAFT
DRAWN	DATE
GEOGRAFT	16/5
AMENDED / REDRAFTED BY	28/7/81
SCALE	1 : 2500
PLAN NO	TAS/2/217