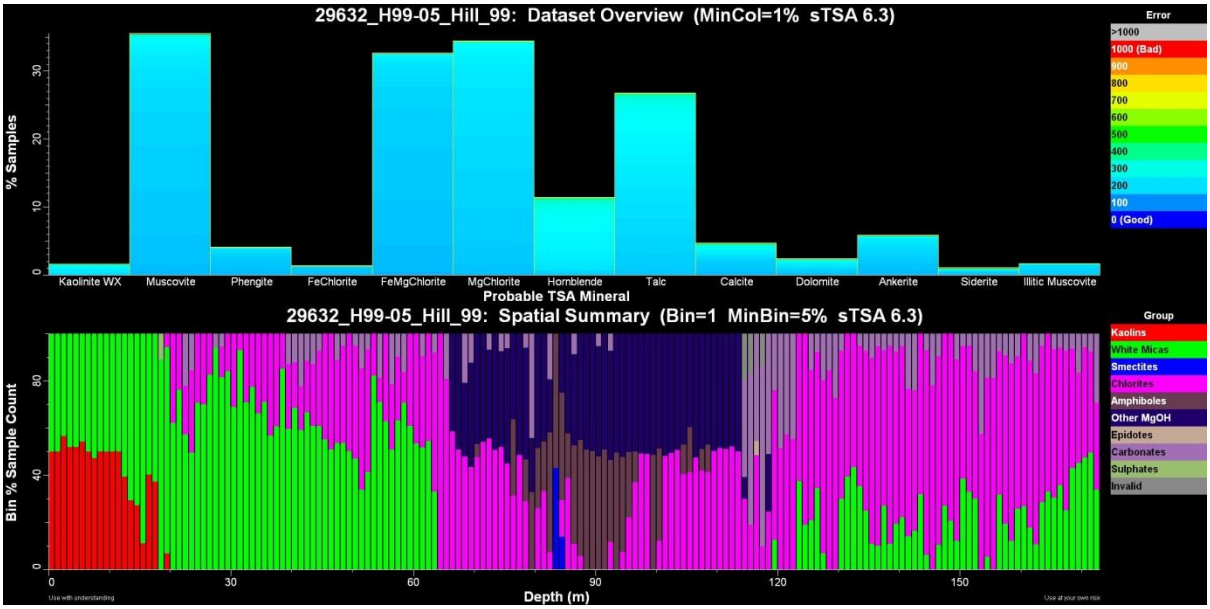
29632_H99-05_Hill_99: Dataset Overview (MinCol=1% sTSA 6.3)
% Samples
0
10
20
30
Kaolinite WX
Muscovite
Phengite
FeChlorite
FeMgChlorite
MgChlorite
Hornblende
Talc
Calcite
Dolomite
Ankerite
Siderite
Illitic Muscovite
Probable TSA Mineral
Error
>1000
1000 (Bad)
900
800
700
600
500
400
300
200
100
0 (Good)
29632_H99-05_Hill_99: Spatial Summary (Bin=1 MinBin=5% sTSA 6.3)
Bin % Sample Count
0
40
80
0
30
60
90
120
150
Depth (m)
Group
Kaolins
White Micas
Smectites
Chlorites
Amphiboles
Other MgOH
Epidotes
Carbonates
Sulphates
Invalid

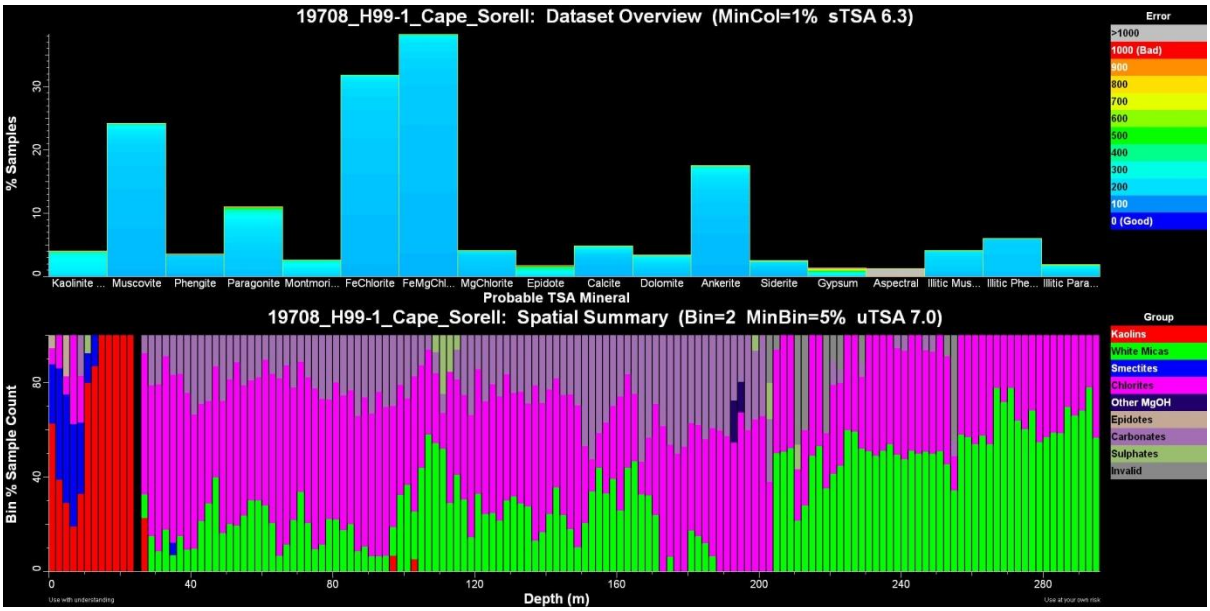
19708_H99-1_Cape_Sorell: Dataset Overview (MinCol=1% sTSA 6.3)
% Samples
0
10
20
30
Kaolinite ...
Muscovite
Phengite
Paragonite
Montmori...
FeChlorite
FeMgChl...
MgChlorite
Epidote
Calcite
Dolomite
Ankerite
Siderite
Gypsum
Aspectral
Illitic Mus...
Illitic Phe...
Illitic Para...
Probable TSA Mineral
Error
>1000
1000 (Bad)
900
800
700
600
500
400
300
200
100
0 (Good)
19708_H99-1_Cape_Sorell: Spatial Summary (Bin=2 MinBin=5% uTSA 7.0)
Bin % Sample Count
0
40
80
0
40
80
120
160
200
240
280
Depth (m)
Group
Kaolins
White Micas
Smectites
Chlorites
Other MgOH
Epidotes
Carbonates
Sulphates
Invalid

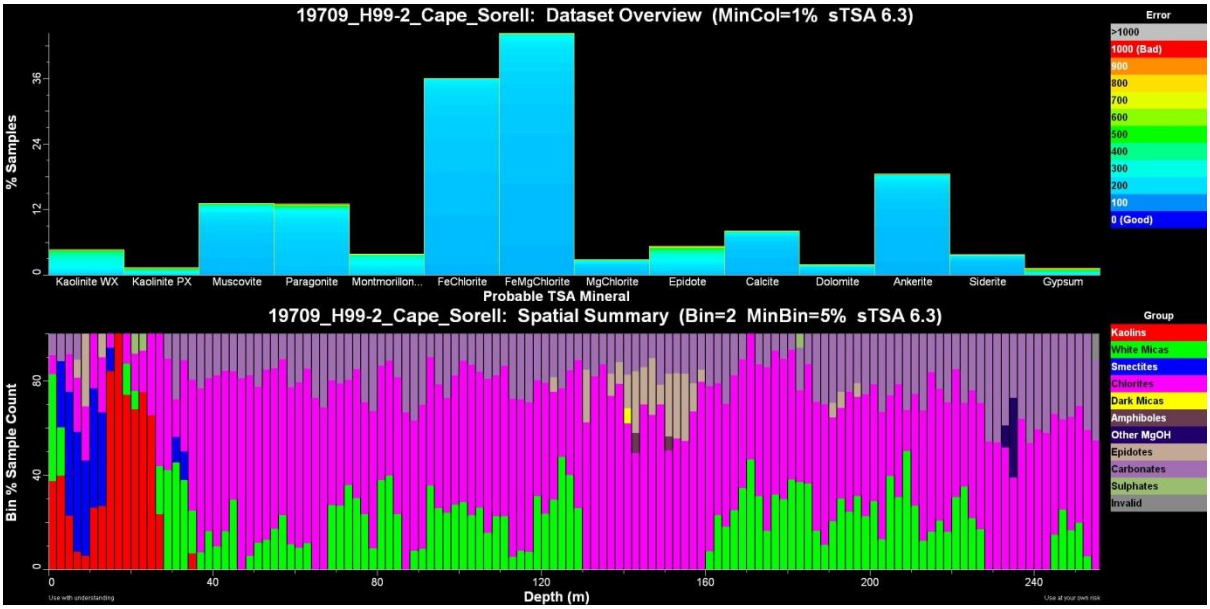
19709_H99-2_Cape_Sorell: Dataset Overview (MinCol=1% sTSA 6.3)
% Samples
0
12
24
36
Kaolinite WX
Kaolinite PX
Muscovite
Paragonite
Montmorillon...
FeChlorite
FeMgChlorite
MgChlorite
Epidote
Calcite
Dolomite
Ankerite
Siderite
Gypsum
Probable TSA Mineral
Error
>1000
1000 (Bad)
900
800
700
600
500
400
300
200
100
0 (Good)
19709_H99-2_Cape_Sorell: Spatial Summary (Bin=2 MinBin=5% sTSA 6.3)
Bin % Sample Count
0
40
80
0
40
80
120
160
200
240
Depth (m)
Group
Kaolins
White Micas
Smectites
Chlorites
Dark Micas
Amphiboles
Other MgOH
Epidotes
Carbonates
Sulphates
Invalid

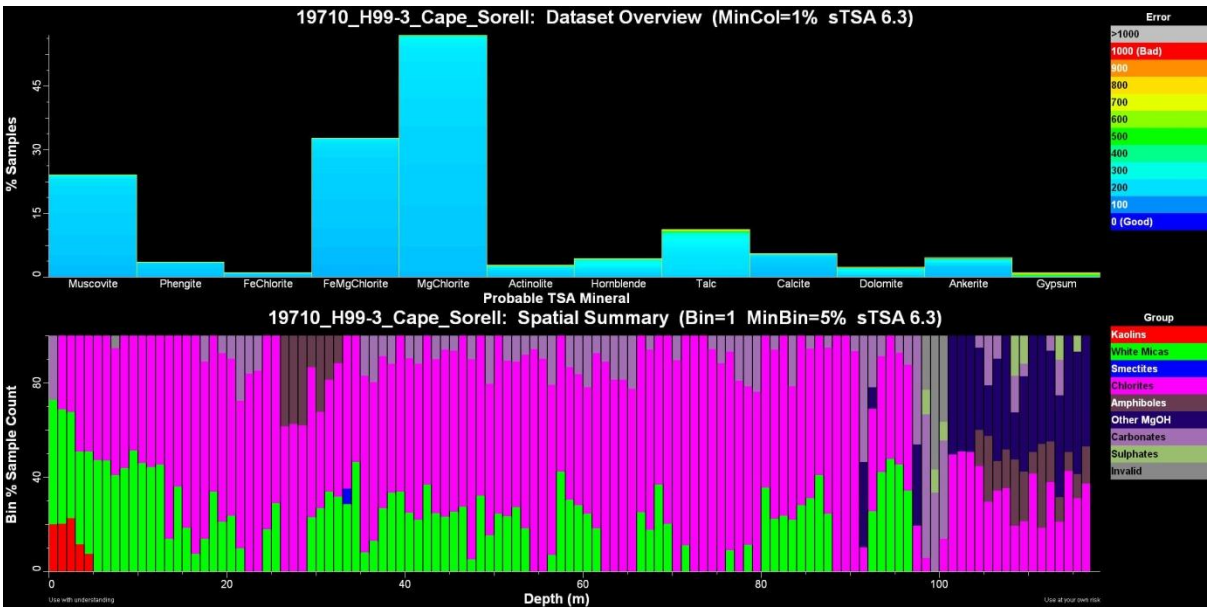
19710_H99-3_Cape_Sorell: Dataset Overview (MinCol=1% sTSA 6.3)
% Samples
0
15
30
45
Muscovite
Phengite
FeChlorite
FeMgChlorite
MgChlorite
Actinolite
Hornblende
Talc
Calcite
Dolomite
Ankerite
Gypsum
Probable TSA Mineral
Error
>1000
1000 (Bad)
900
800
700
600
500
400
300
200
100
0 (Good)
19710_H99-3_Cape_Sorell: Spatial Summary (Bin=1 MinBin=5% sTSA 6.3)
Bin % Sample Count
0
40
80
0
20
40
60
80
100
Depth (m)
Group
Kaolins
White Micas
Smectites
Chlorites
Amphiboles
Other MgOH
Carbonates
Sulphates
Invalid

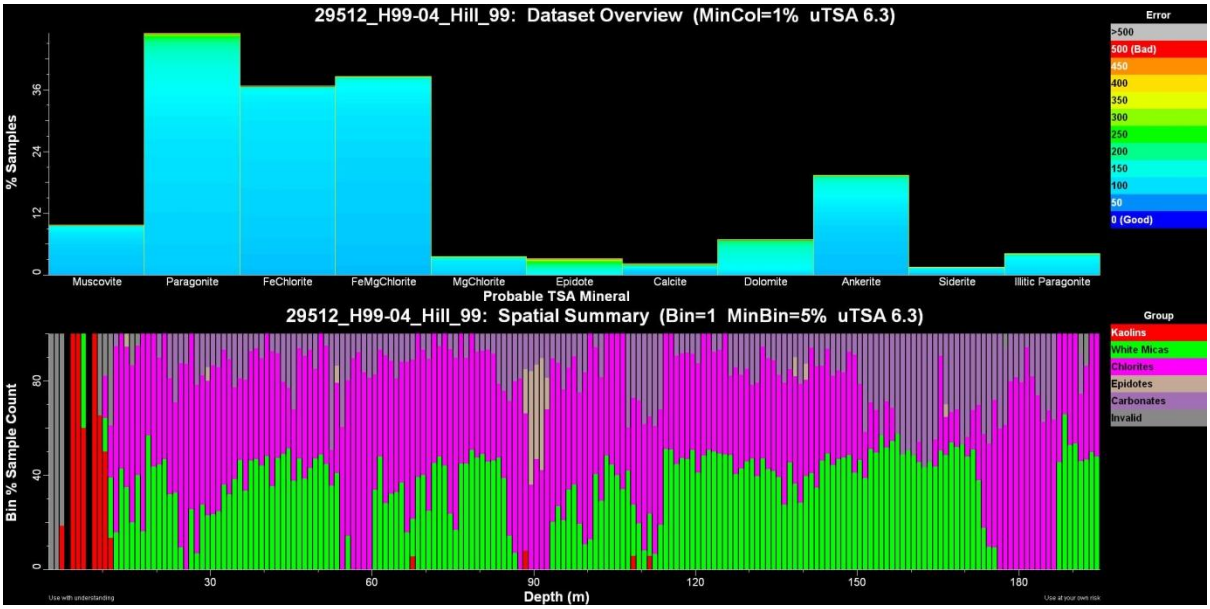
29512_H99-04_Hill_99: Dataset Overview (MinCol=1% uTSA 6.3)
% Samples
0
12
24
36
Muscovite
Paragonite
FeChlorite
FeMgChlorite
MgChlorite
Epidote
Calcite
Dolomite
Ankerite
Siderite
Illitic Paragonite
Probable TSA Mineral
Error
>500
500 (Bad)
450
400
350
300
250
200
150
100
50
0 (Good)
29512_H99-04_Hill_99: Spatial Summary (Bin=1 MinBin=5% uTSA 6.3)
Bin % Sample Count
0
40
80
30
60
90
120
150
180
Depth (m)
Group
Kaolins
White Micas
Chlorites
Epidotes
Carbonates
Invalid