Mt Ramsay
Exploration Licence 72/2007

Annual Report for the period 4/04/2014 to 3/04/2015

A Martin
March 2014
Venture Minerals Ltd
288 Churchill St, Subiaco, WA 6008
PO Box 8234, East Subiaco, WA, 6008

Contents

1 SUMMARY **1**

2 INTRODUCTION **1**

3 LOCATION AND ACCESS **2**

4 GEOLOGICAL SETTING **3**

5 EXPLORATION AND MINING HISTORY **5**

6 2014-2015 ANNIVERSARY YEAR EXPLORATION ACTIVITIES **9**

6.1 Stream Sediment Sampling 11
6.2 Soil Sampling 11
6.3 Rock Sampling 17
6.4 Re-evaluation of Historic Drill Holes (CAF1 to CAF7, MRDD01) 17

7 CONCLUSIONS AND RECOMMENDATIONS **21**

8 BIBLIOGRAPHY **25**

Figures

Figure 1: EL72/2007 Location & Access Map *3*
Figure 2: Interpreted geology, geophysical targets and historic drill hole locations. *7*
Figure 3 : Summary of historic exploration results. *8*
Figure 4 : Interpreted geology, targets and sample locations *10*
Figure 5 : Plan of soil locations and contours coloured by W ppm *13*
Figure 6 : Plan of soil locations and contours coloured by Sn ppm *14*
Figure 7 : Plan of soil locations and contours coloured by Zn ppm *15*
Figure 8 : Plan of soil locations and contours coloured by Pb ppm *16*
Figure 9 : Thin bedded rip-up breccia facies from RAM A & Mt Lindsay Main Skarn *19*
Figure 10 : Brecciated pyroxene hornfels from RAM BN & Mt Lindsay Main Skarn *21*
Figure 11: Soil Sn contours and proposed drill holes on geology *23*
Figure 12: Soil Sn contours and historic drill holes on geology. *23*
Figure 13 : Soil Sn contours and drill holes on skarn and granite wireframes *24*
Figure 14: Soil Sn contours and drill holes on skarn and granite wireframes *24*

Appendices

Appendix A: Venture logs for drill holes CAF1 to CAF7
Appendix B: Rock sample locations and assays
Appendix C: Stream sediment sample locations and assays
Appendix D: Soil sample locations and assays
Appendix E: Granite wireframe dxf
Appendix F: RAM A skarn dxf

1 Summary

Exploration Licence 72/2007 located in western Tasmania is prospective for tin, tungsten and magnetite mineralisation within meta-sedimentary rocks adjacent to the Meredith Granite. Prospecting of the Ramsay area in the late 1800s led to the identification of bismuth, gold and scheelite mineralised skarn on the south eastern flanks of Mt Ramsay close to the Meredith Granite. The Tasmanian Bismuth and Gold Mining Company excavated some prospecting shafts and adits into the prospect but failed to extend the grades encountered at surface and the site was abandoned. Modern exploration has been focused on the historically identified skarn, here referred to as the RAM A skarn or target, as well as identifying several other geochemical and/or geophysical anomalies.

Activities by Venture during the 2014-2015 tenement year included the collection of c. 217 soil, rock and stream sediment samples, the assay of c. 649 soil, stream sediment and rock samples (including samples from the end of the previous tenement year) and re-logging and petrographic sampling of historic Comstaff drill holes CAF1 to CAF7. Assays of c. 28 soil samples are pending. Two NNW striking mineralogically zoned skarns approximately 900m apart are currently identified, named RAM A and RAM B. The western RAM A skarn is reasonably known from granite-proximal exposures, soil geochemistry and historic Comstaff drilling. Patchy zones of coarse low-Mo scheelite and gold mineralisation have been identified in RAM A but the Sn mineralisation encountered to date is low-grade and refractory. Pyroxene+pyrrhotite zone is identified at the eastern RAM B skarn. Geological modelling and unexplained low-level Sn-in-soil anomalism suggests there is more to the RAM B system including potential for blind cassiterite and/or scheelite-bearing zones. Three preliminary drill targets have been defined: 1) a scheelite+fluorite greisen zone exposed in the granite-proximal part of the RAM A skarn; 2) a theoretical granite-distal siderite+quartz+cassiterite zone within the RAM A skarn; 3) skarn and/or carbonate replacement beyond the end of historic drill hole MRDD01 on the RAM B skarn.

2 Introduction

Exploration Licence 72/2007 is situated in the tin-tungsten province of western Tasmania within the eastern contact metamorphic aureole of the Meredith Granite. The Meredith Granite is part of a suite of Devonian granites which is very important to tin-tungsten mineralisation in Tasmania, and deposits associated with this suite include the world class Renison Bell tin mine (26 Mt at 1.46% Sn), Mount Bischoff (10.54 Mt at 1.1% Sn), Cleveland (12.4 Mt at 0.62% Sn, 0.25% Cu) and King Island (17 Mt at 0.85% W03). Cleveland and Mount Bischoff are situated around the northern margin of the Meredith Granite, and Renison Bell is associated with the smaller Pine Hill Granite c. 15 km to the southeast of the Meredith Granite.

Previous exploration activities mainly for tin and tungsten within the area now covered by E72/2007 also indicate the presence of potentially economic magnetite skarns. There are currently two producing magnetite mines in Tasmania, the Kara magnetite-scheelite mine located near Hampshire approximately 40 km northeast of EL72/2007 and the Savage

River magnetite mine (371 Mt at 31.9% Fe in magnetite) situated c. 20 km west, north-west of the Mt Ramsay.

3 Location and Access

EL72/2007 currently covers 24 km^2 and is located approximately 80 km by road southwest of the coastal port of Burnie, and c. 16 km by road from the nearest town of Waratah (Figure 1). The project is located on Crown land entirely within the Meredith Range Regional Reserve. The terrain is generally steep with elevation within the licence ranging from 180 m above median sea level in the south of licence in the Ramsay River valley and to 855 m on a spur to the north east of Mt Ramsay. Average annual rainfall is approximately 2000 mm and vegetation is dominated by temperate rainforest with relatively open understory away from the Meredith Granite. Eucalyptus forest and dense sub-alpine scrub cover granitic basement in the western part of the tenement, and any areas of regenerating rainforest.

Ground access to the licence can currently be made via Waratah from the north, and via Huskisson Drive from the southeast (Figure 1).

From Waratah entry via the Wombat Flat – Mt Ramsay 4WD track which branches off the Waratah Rd c. 7 km south west of Waratah. From the Waratah Rd to the RAM A target area beneath Mt Ramsay the trip takes approx. 1-2 hours on quadbike, 2-2.5 hours by push bike and 3.5-4h on foot. For the most part road conditions comprise rocky track in rainforest locally covered with loose cobbles and small boulders and water scoured track on granite through scrubby forest. However, there are some deeply rutted/water scoured sections, and particularly around 372167mE 5399795mN (MGA55 GDA94) permanent muddy puddles/bog to c. 50m long, 1m deep and covering the full width of the 4WD road. Quad bikes commonly needed to be pushed through the bog holes, and ATV access is not recommended after heavy rain. The 4WD road is open to the public and there is evidence of irregular (maybe monthly) public ATV/4WD use.

.

From the South ground entry is via Huskisson Drive, a gravel forestry road which branches off the Murchison Highway c.12 km south of Fingerpost intersection. Access to Huskisson Drive can also be made from Pearsefield Road. Huskisson Drive is in good condition and driveable all the way to the Hatfield River crossing in a 4WD vehicle. The forestry bridges have been washed out and three significant river crossings restrict access to ATVs from the Hatfield River. Between the Hatfield and Huskisson rivers the road travels through low-lying rainforest and is gravelly with significant potholes. After the Huskisson River crossing the 4WD road traverses rainforest with locally very steep sections. There are no large bog holes and provided the Hatfield, Que and Huskisson rivers can be forded this access to Mt Ramsay is easier than from Waratah.

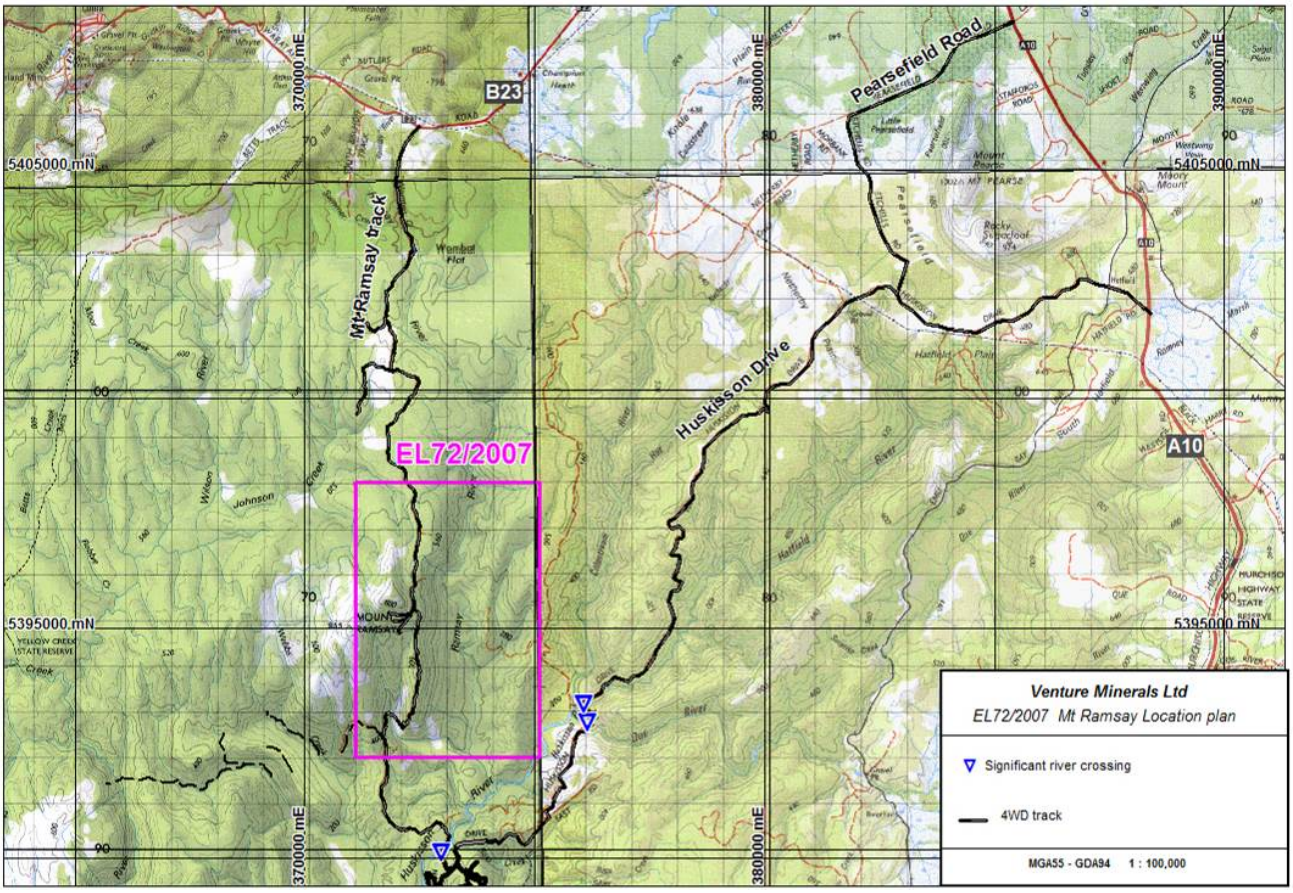

Figure 1: EL72/2007 Location & Access Map

4 Geological Setting

The Mount Ramsay area has been mapped in some detail by the Tasmanian Geological Survey (Brown 1986) and mineral explorer Comstaff Pty Ltd ("Comstaff") showing the area now covered by EL72/2007 is underlain from east to west by the Neoproterozoic Oonah Formation, the Neoproterozoic Crimson Creek Formation or correlate and the Devonian Meredith Granite (Figure 2). To the north and in the northern part of EL72/2007 all basement units are partly overlain by Tertiary basalt. There are also minor areas of Quaternary gravel in the larger river valleys.

The Oonah Formation is mainly comprised of strongly deformed (characteristically isoclinally folded) thin to medium bedded quartz sandstone with carbonaceous siltstone, shale, and phyllite. Mapping by Comstaff showed significant thicknesses of dolomite in the Oonah Fm. as exposed along the Ramsay River. A fault separates the Oonah Fm. and the younger Crimson Creek Fm. within EL72/2007. The Crimson Creek Fm. regionally consists of steeply dipping dark grey-green volcanogenic sandstone, siltstone and mudstone with thin to thick bedded calcareous sandstone units, and locally a significant volume (c. 25%) of tholeiitic basalt lava flows, dolerite and microgabbro intrusions.

The Meredith Granite intrudes from the west into the Crimson Creek Fm. Historic exploration drilling suggests the granite margin dips moderately to steeply east. The Meredith Granite is an I-type biotite granite, at Mt Ramsay comprising an equigranular adamelite and porphyritic adamelite. The granite contains numerous quartz+tourmaline veins and commonly has rounded patches of quartz+tourmaline alteration. A zone of massive quartz-tourmaline alteration is developed in the margin of the Meredith Granite adjacent to a thick calcsilicate and ore skarn, the RAM A skarn, exposed on the south eastern flank of Mt Ramsay. Mapping and drilling by Comstaff shows the proximal part of the RAM A skarn dips steeply east and most likely plunges south-southwest. The skarn is approx. c. 80 m wide and exposed for c. 800 m strike extent from the granite contact. End of exposure coincides with a NE trending fault with moderate offset. Although the surface exposure discontinues beyond the fault, a prominent magnetic feature can be traced a further 2 km along strike. It is presumed this magnetic anomaly was once a continuous body of mineralisation and offset faulting occurred post alteration and mineralisation.

An inspection report to the Tasmanian Department of Mines in 1909 on the small shafts and adit at Mt Ramsay is the earliest description of the RAM A skarn. An amphibole-rich mineral assemblage was recorded including native bismuth, arsenopyrite, pyrite, chalcopyrite, ilmenite, magnetite, scheelite, fluorite, garnet and rare axinite. It was noted that specks and “large pieces” of native bismuth were commonly associated with scheelite. Venture Minerals has encountered similar assemblages and associations in the Main and No. 2 Sn-W-magnetite deposits at Mt Lindsay c. 16 km to the southwest of Mt Ramsay. Comstaff drilled several diamond core holes into the RAM A skarn in the 1980s and report a mineral assemblage comprising variable percentages of coarsely crystalline garnet, vesuvianite, diopside and ferrohastingsite with characteristic compositional banding. Massive crystalline and banded magnetite was also recorded throughout the skarn. Fluorite and calcite were reported as common interstitial minerals, with lesser pyrrhotite, pyrite, tourmaline and minor chalcopyrite, ilmenite, arsenopyrite, scheelite and native bismuth. Cassiterite was not identified in hand specimen or thin section. The calcsilicate and ore skarn is typically enveloped by hornfels and micro-skarn.

Drill testing of other magnetic and EM targets has identified the presence of widespread pyrrhotite mineralisation occurring as minor disseminations, veins and in hydrothermal breccia. Well-developed hydrothermal breccia zones intersected in Malachite Resource drill hole MRD1 c. 750m to the east of the RAM A indicate repeated mineralisation and brecciation from multiple fluid stages. The breccia zones have well-developed amphibole, quartz, pyroxene, biotite and sulphide alteration halos. A petrographic report by Dr B. J. Barron suggests the mineral assemblage of the breccia vein fill would have been formed in high temperature fluid conditions too proximal to the granite to have been conducive for Sn mineralisation. Similar hydrothermal breccia zones have been observed by Venture Minerals at Mt Lindsay in siliciclastic metasediments adjacent to skarn or carbonate units.

The Ramsay region has been affected by multiple northeast striking faults which appear to post-date granite emplacement and sinistrally offset the prominent north trending magnetic fabric within the Oonah and Crimson Creek formations.

5 Exploration and Mining History

The earliest recorded exploration efforts in the Mt Ramsay area were conducted by the Tasmanian Bismuth and Gold Mining Company who constructed shafts and adits into the Mt Ramsay Skarn close to the granite. In the late 1800's Mt Ramsay was considered to be a significant bismuth deposit but later extension of exploration tunnels identified no further enrichment with the best grades found at surface. Although scheelite was identified the tungsten potential was apparently not considered. There are also no records of tin mineralisation or any mention of tin mining or prospecting being pursued in any significant way.

Comstaff Pty Ltd ("Comstaff") took up the Mt Ramsay area in the 1970's and in the following 15 years conducted geological mapping, geophysical surveying, geochemical sampling and 10 diamond core drill holes. After early reconnaissance works Comstaff established four cut grids named CAF, CAI, CAE and CAL. Each grid was auger sampled and geologically mapped. The western central CAF grid covering the RAM A target was the most extensively sampled area where the soil assay results showed significant Sn (up to 800 ppm) and W (up to 320 ppm W) anomalism over an area up to 60-100m wide with a strike extent of 1.4 km. Grid CAE to the far north contained no soil anomalism; the grid is situated slightly to the east of a large magnetic feature and Comstaff may have missed an interesting target. Grids CAL and CAI have moderate As anomalism but with no significant Sn and/or W anomalism.

Comstaff completed seven (7) diamond drill holes CAF1 to CAF7 totalling 1110.6 m at the RAM A target within the CAF grid (Figure 2). CAF2, CAF3 and CAF5 were drilled in the north of the CAF grid close the granite contact and intersected metasediments, minor calc-silicate skarn and granite. Economic grades were not encountered and intersection of the granite at shallow levels indicates limited exoskarn potential. Approx. 200 m south of CAF2, 3 and 5 thicker more substantial calc-silicate skarn zones were intersected and the drill holes were anomalous for Sn, WO_3, Cu, Fe and Bi (**Error! Reference source not found.**). The best results are in the southernmost drill holes; CAF7 intersected 73 m of skarn inclusive of 7.3 m at 0.16 % Sn from 143.3 m down hole, and CAF1 encountered 83 m of skarn including 17 m at 0.17 % Sn from 199.25 m down hole. Cassiterite was not identified in any of the holes. Holes CAF4 and CAF6 were drilled to the east away from the CAF geochemical-magnetic target and significant mineralisation and alteration were not encountered.

Comstaff also drilled one diamond hole at the northern CAL grid and two holes at the southern CAI grid encountering extensive pyrrhotite alteration as disseminations, veins and fracture infill. A little calc-silicate alteration was intersected, but no economical mineralisation was recorded. The extensive pyrrhotite veining and alteration and magnetite-rich hornfels encountered by the Comstaff drill holes indicate the presence of non-skarn sources for magnetic anomalism in the Ramsay area.

Malachite Resources ("Malachite") explored the Mt Ramsay area during the 2004 to 2008 period and represents the only significant works subsequent to the Comstaff relinquishment. Malachite was focussed on identifying Mt Bischoff-Renison Bell style

cassiterite-bearing massive sulphides. A heli-EM survey was conducted (by the Tasmanian Geological Survey) using the Hummingbird five frequency system and results were later confirmed by partial ground EM. Several conductors potentially representing sulphide mineralisation were identified and checked on the ground. Geological mapping located electrically conductive graphitic shales and minor sulphide veining, but the conductors to the east of the CAF grid were selected to be drill tested due to the favourable logistics, coupled with high magnetic anomalism and the presence of calcareous strata at surface. Malachite drilled one diamond core hole MRD1 for 408 m which intersected a thick hornfels unit with pervasive quartz-biotite-pyrrhotite-pyrite veins and hydrothermal breccia and vein zones from 265.4 to 394.9 m (**Error! Reference source not found.**). The breccia returned a best intersection of 30 m at 117 ppm Sn and 50 ppm WO_3 from 354 m. Vein fill is dominantly comprised of pyrrhotite-actinolite-tremolite-chalcopyrite with lesser pyrite and marcasite. No significant exploration has been conducted at Mt Ramsay since 2008.

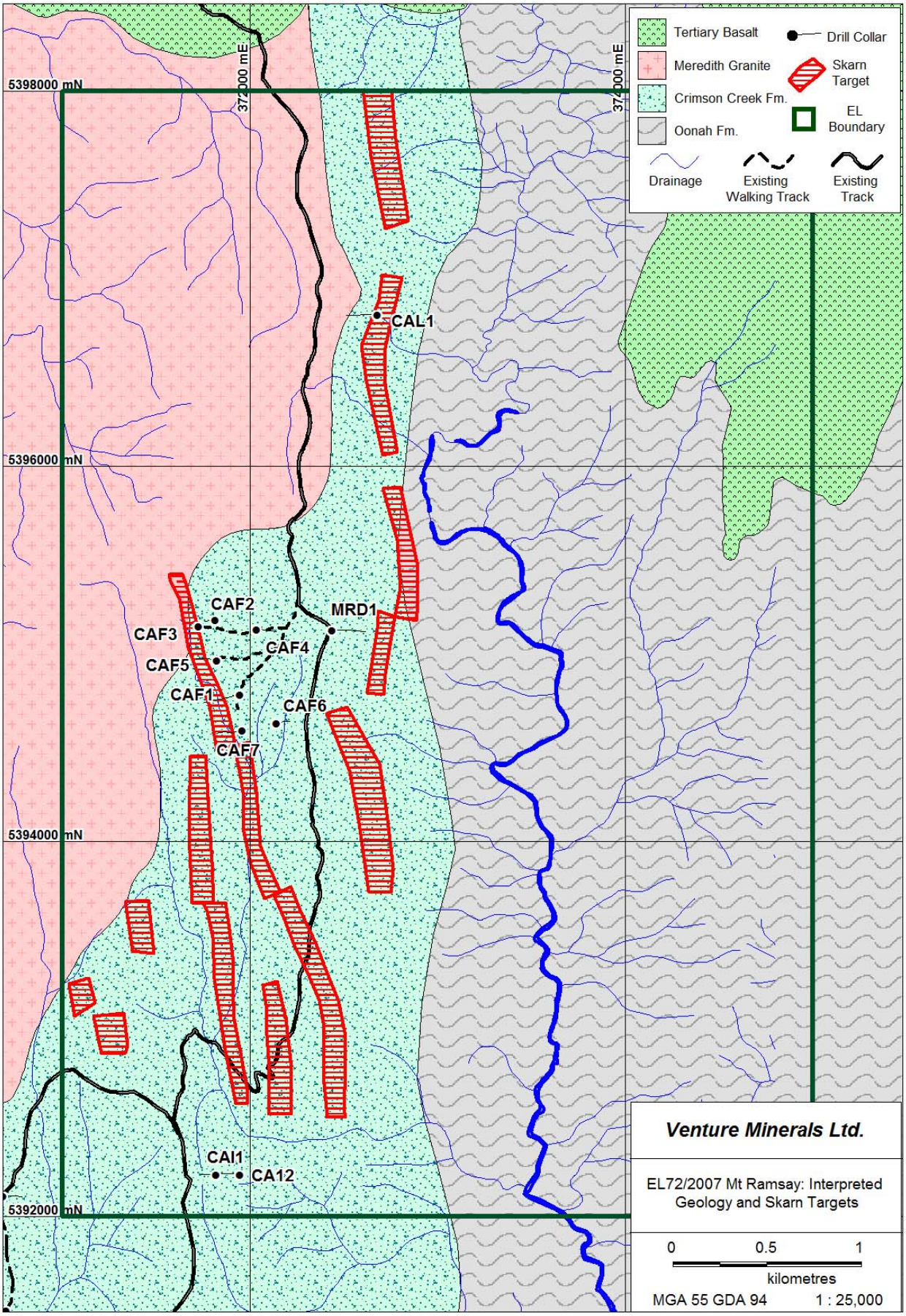

Figure 2: Interpreted geology, geophysical targets and historic drill hole locations.

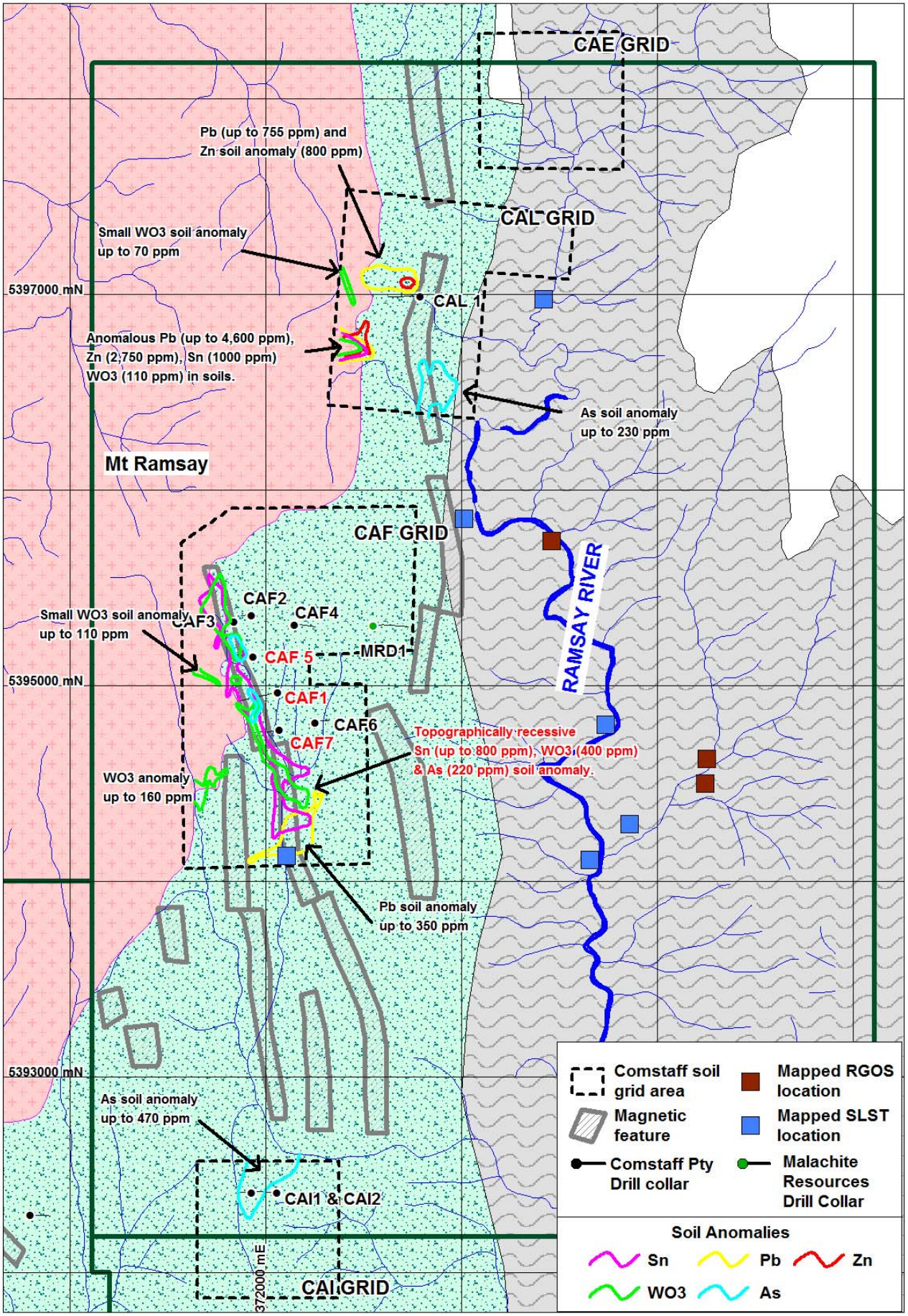

Figure 3 : Summary of historic exploration results (see Figure 2 for geological legend).

6 2014-2015 Anniversary Year Exploration Activities

Exploration activities during the 2014-2015 tenement anniversary year included the collection of c. 177 soil samples, 18 rock samples and 22 stream sediment samples in several field campaigns, and the assay of c. 649 soil, stream sediment and rock samples (including samples from end of previous tenement anniversary year), re-logging and petrographic sampling of Comstaff drill holes CAF1 to CAF7 at the MRT core library in Mornington, and review of Malachite drill hole MRDD01. Assays of c. 28 soil samples are pending at this time.

All field access was on ground and quad bikes were used. Work in the RAM A target area (near Mt Ramsay) generally involved camping for short periods, work on the RAM B target (southeast part of licence) was completed in a series of day trips from Tullah via Huskisson Drive (see section on Location and Access).

The exploration data is currently being modelled in Micromine and three preliminary drill targets have been defined: 1) a scheelite+fluorite greisen zone exposed in the granite-proximal part of the RAM A skarn; 2) a theoretical granite-distal siderite+quartz+cassiterite zone within the RAM A skarn; 3) skarn and/or carbonate replacement beyond the end of historic drill hole MRDD01 on the RAM B skarn. Environmental approval is currently being sought for 5 drill sites to test these targets, and further surface work including soil sampling and petrographic analysis is recommended to prioritise the three targets.

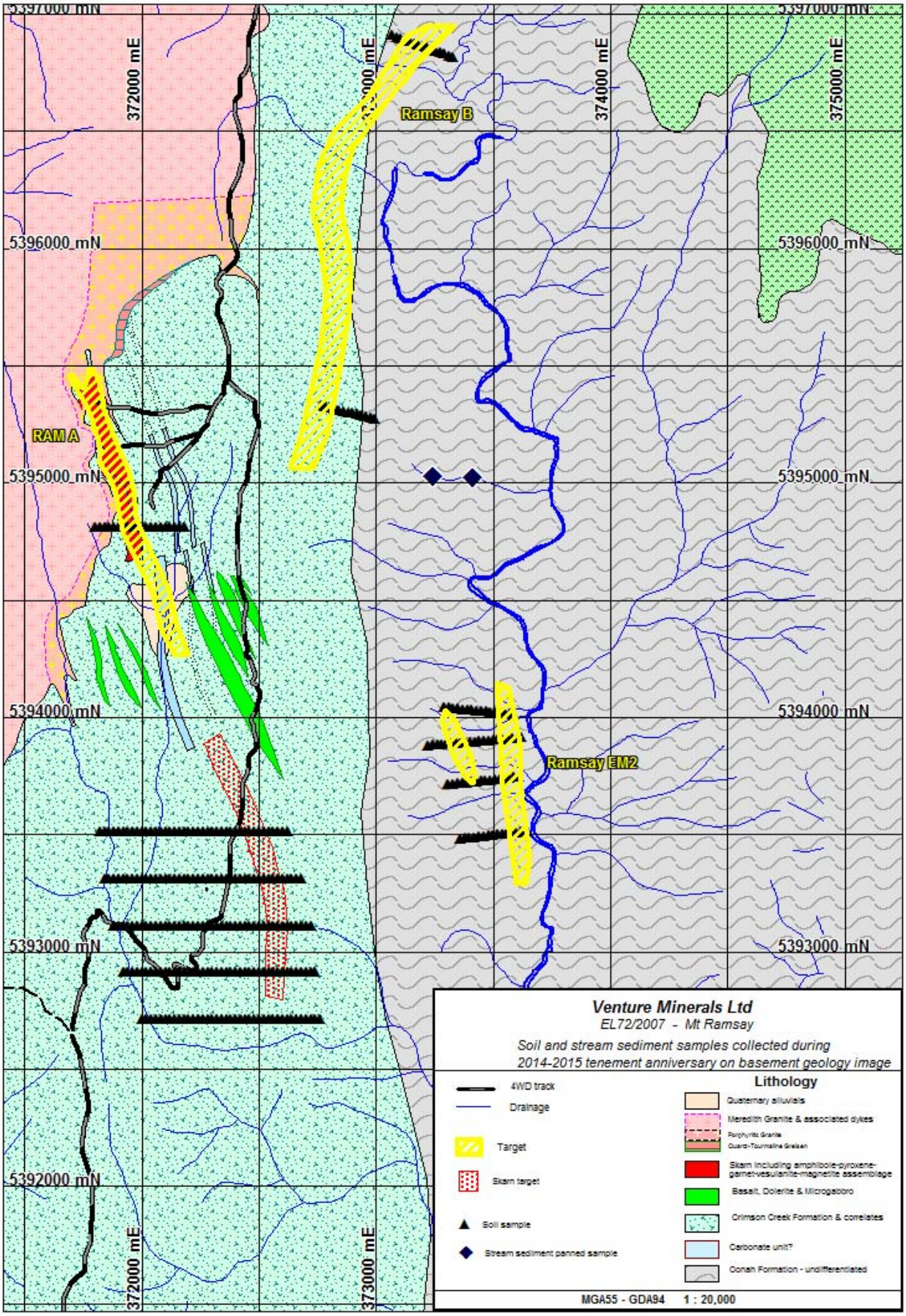

Figure 4 : Interpreted geology, targets and sample locations

6.1 Stream Sediment Sampling

Some 20 panned stream sediment samples were collected from tributaries draining the RAM A target area and 2 from the RAM B area. A further 25 samples are planned but are unlikely to be collected until next summer field season because of rough terrain in the RAM B target area. Gravels and fines were selected from several spots within a 5-10m section of the creek, screened to P100 -5 mm and panned. The process was repeated multiple times until a composite heavy mineral concentrate from each site of c. 500 g. The sample was taken back to the Venture shed in Tullah to be dried and screened to P100 -2 mm. The mineralogy of the coarse and fine fractions was logged and the size fractions retained for assay. Low-level (max 141 ppm) Sn and modest W (max 308 ppm) anomalism is being shed from the RAM A skarn, and a 581 ppm Sn anomaly is identified in the catchment entirely within the Meredith Granite immediately west of the RAM A skarn. No other anomalism of significance is recognized. The stream sediment results are given in Appendix C.

6.2 Soil Sampling

Some 177 soil samples were collected during the 2014-2015 tenement anniversary year and c. 599 soil samples were assayed (including samples collected at the end of the previous tenement anniversary year). Venture personnel completed the RAM A soil sampling program during the autumn of 2014 and focussed on the electromagnetic anomalies RAM B EM anomalies during the 2014-2015 summer field season. Venture's soil sampling was conducted on 20 m spacings along approx. MGA55 east-west trending lines spaced 100 to 400 m apart over the strike of the RAM A target and the southern RAM B EM anomaly. The northern RAM B EM anomaly was covered with two reconnaissance soil lines 1.5 km apart. Sampling lines were not cut and samples were collected by hand auger. Sampling over the northern RAM B EM target was hindered by bluffed sections. The soil samples were dried at Venture's shed, screened to c. -3 mm then assayed by Venture personnel using an Olympus Delta 50 portable XRF. Some 28 samples have been dispatched for laboratory assay of a broader element suite and to confirm portable XRF results. Laboratory assay results are pending.

The objective of the soil sampling over the RAM A target was to verify the position and magnitude of the Comstaff soil sampling results, expand the analysed element suite, and extend the soil coverage a further 1.4 km south of the Comstaff sampling. The southern RAM B EM anomaly (RAM BS) has not been previously soil sampled and the northern RAM B EM anomaly (RAM BN) only partly sampled; the objective was to reconnaissance sample to cover both of these anomalies although rough terrain prevented completion of sampling over RAM BN.

The RAM A skarn is the most conspicuous geochemical feature within EL72/2007 (e.g. Figures 5 & 6). Comstaff's +100 ppm W-in-soil anomalies over the granite-proximal part of the RAM A target and on the granite margin c. 1 km south of the RAM A anomaly are corroborated by the Venture sampling. Exposures of sulphide+amphibole skarn with coarse grained scheelite were observed within the granite-proximal +100 ppm soil anomaly but Comstaff's nearby drilling (CAF3) failed to encounter this scheelite zone at depth. The central and northern part of the RAM A skarn is almost continuously anomalous at the +100 ppm Sn level, peaking at c. 800 ppm. The Sn-in-soil anomaly corresponds closely with subcrop and outcrop of titanite-bearing amphibole skarn. The RAM A skarn is also weakly anomalous for As (50-500 ppm), but not Cu, Pb or Zn.

Patchy +100 ppm W anomalism coincident with a broad 40-500 ppm Sn anomaly is also identified c. 300 m south of the mapped limit of and southern-most drill hole (CAF7) in the RAM A skarn and c. 1 km south of the RAM A skarn-granite contact (Figures 5 & 6). The same area is distinctly anomalous for Pb +40 ppm up to 187 ppm (Figure 8), and possibly weakly anomalous for Zn (Figure 7). The area is characterised by thick scrub, possibly regrowth over historical alluvial workings, and lack of exposure potentially reflects recessive weathering of the limestone protolith to the RAM A skarn. A similar distal +40 ppm Pb anomaly occurs over the granite-distal position on the Main Skarn at Mt Lindsay.

Some three (3) other Venture soil samples on the granite margin returned very weakly anomalous W levels of 14 to 25 ppm. Patchy Pb anomalism is also present mainly within the granite but notably also: 1) a +40 ppm Pb anomaly peaking at 260 ppm Pb in both Comstaff and Venture assays around the granite-RAM A skarn contact; 2) on the western edge of the RAM B EM anomalies (Figure 4 & 8) at least partly coincident with exposures of pyroxene+pyrrhotite hornfels.

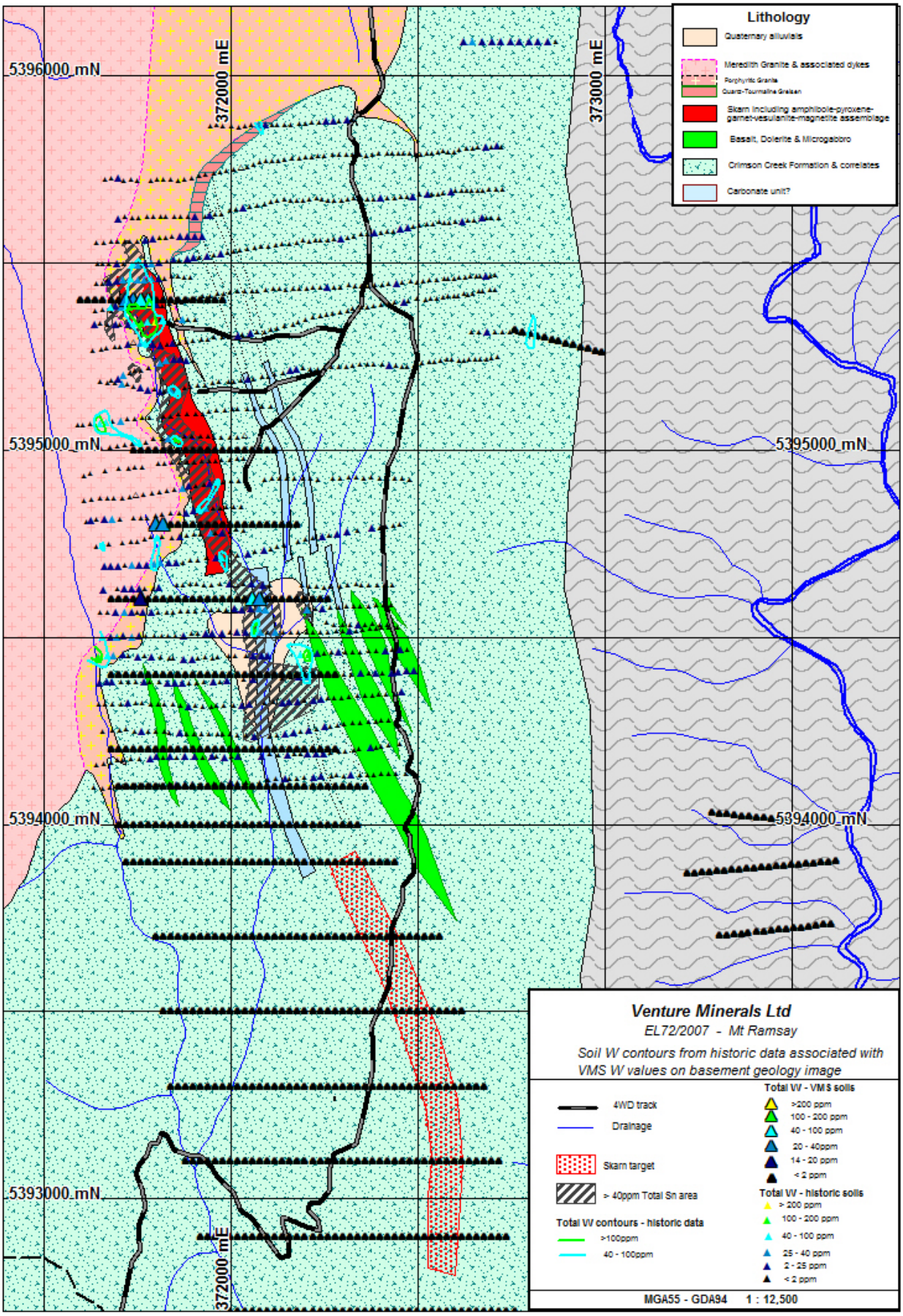

Figure 5 : Plan of soil locations and contours coloured by W ppm

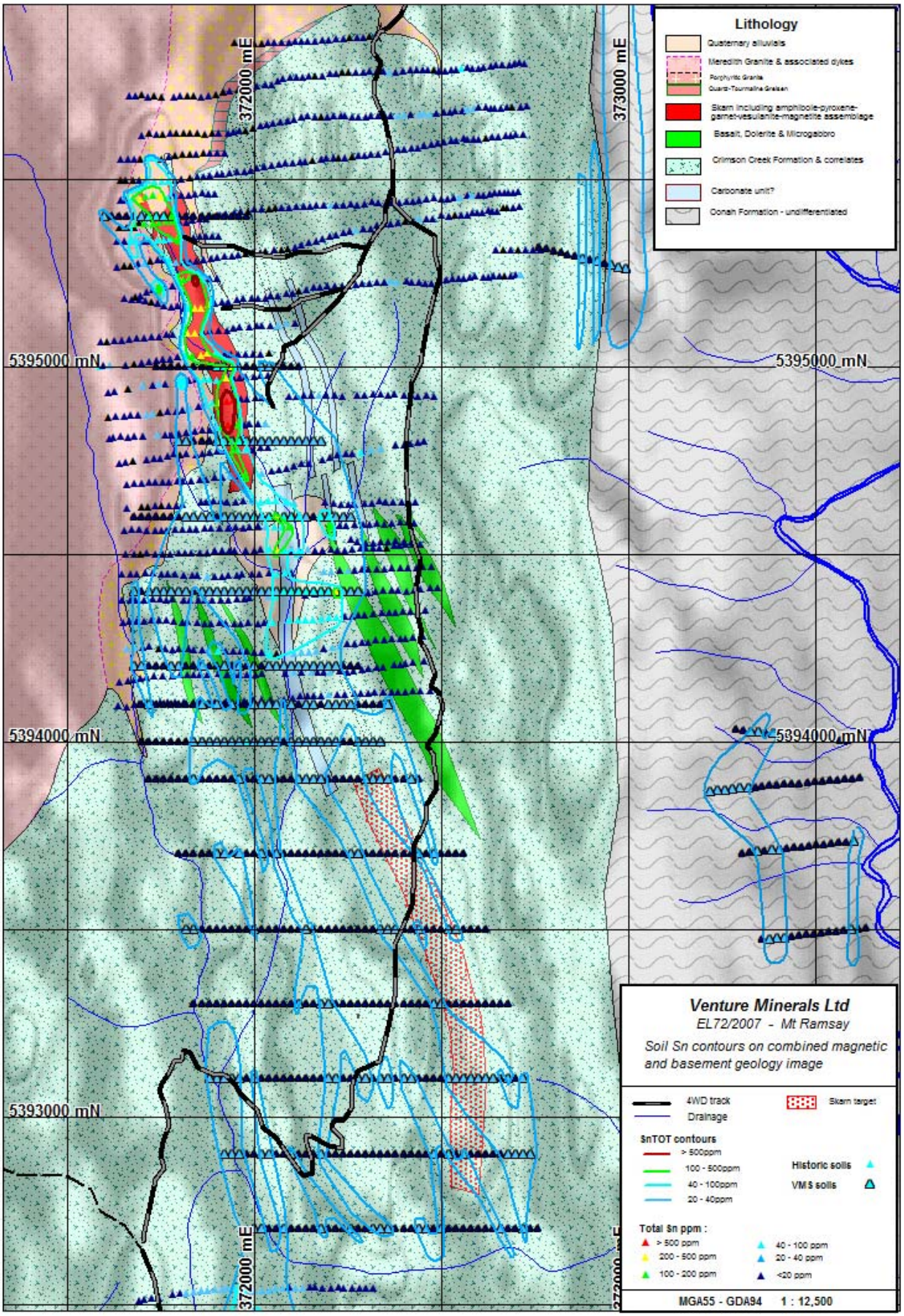

Figure 6 : Plan of soil locations and contours coloured by Sn ppm

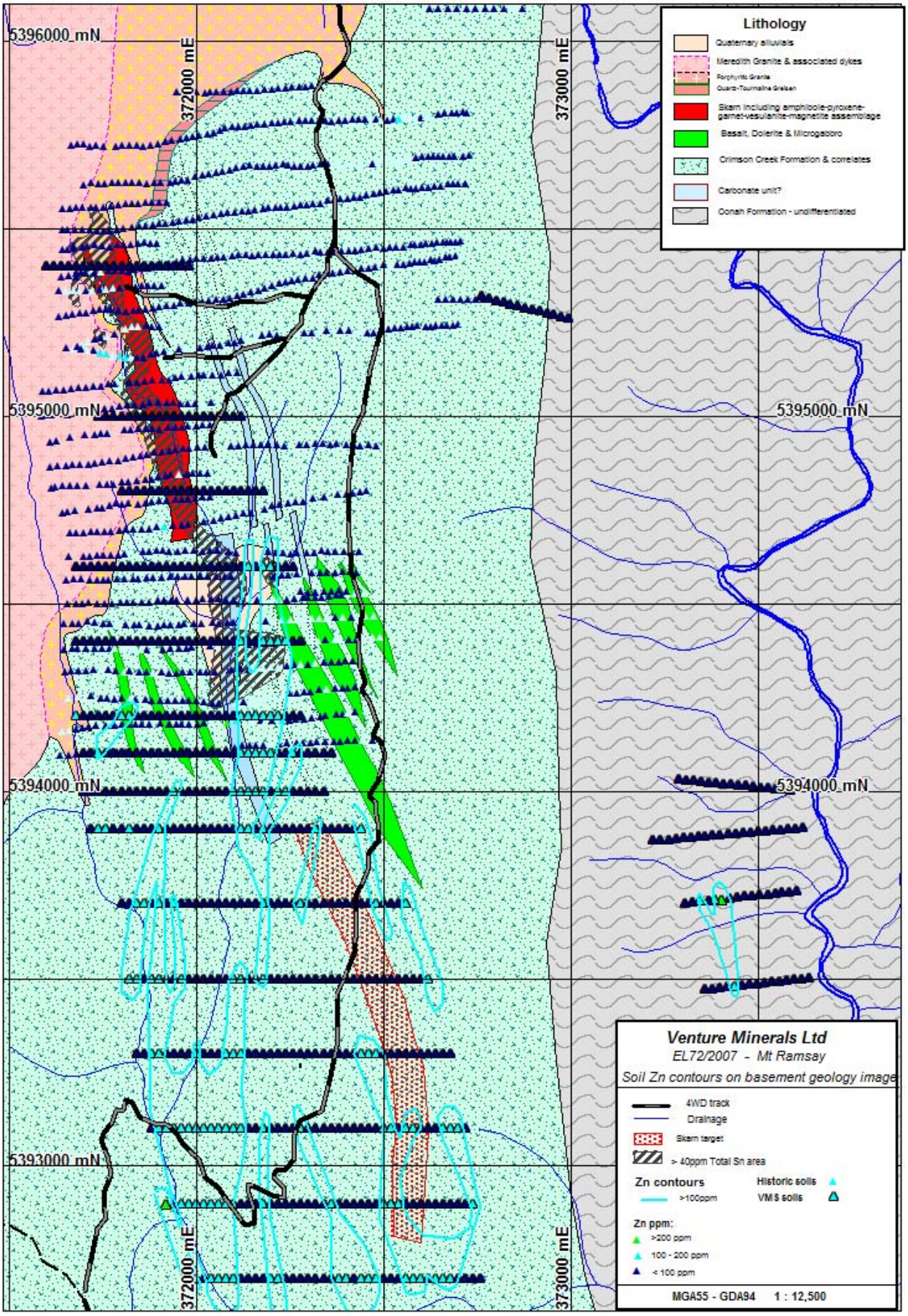

Figure 7 : Plan of soil locations and contours coloured by Zn ppm

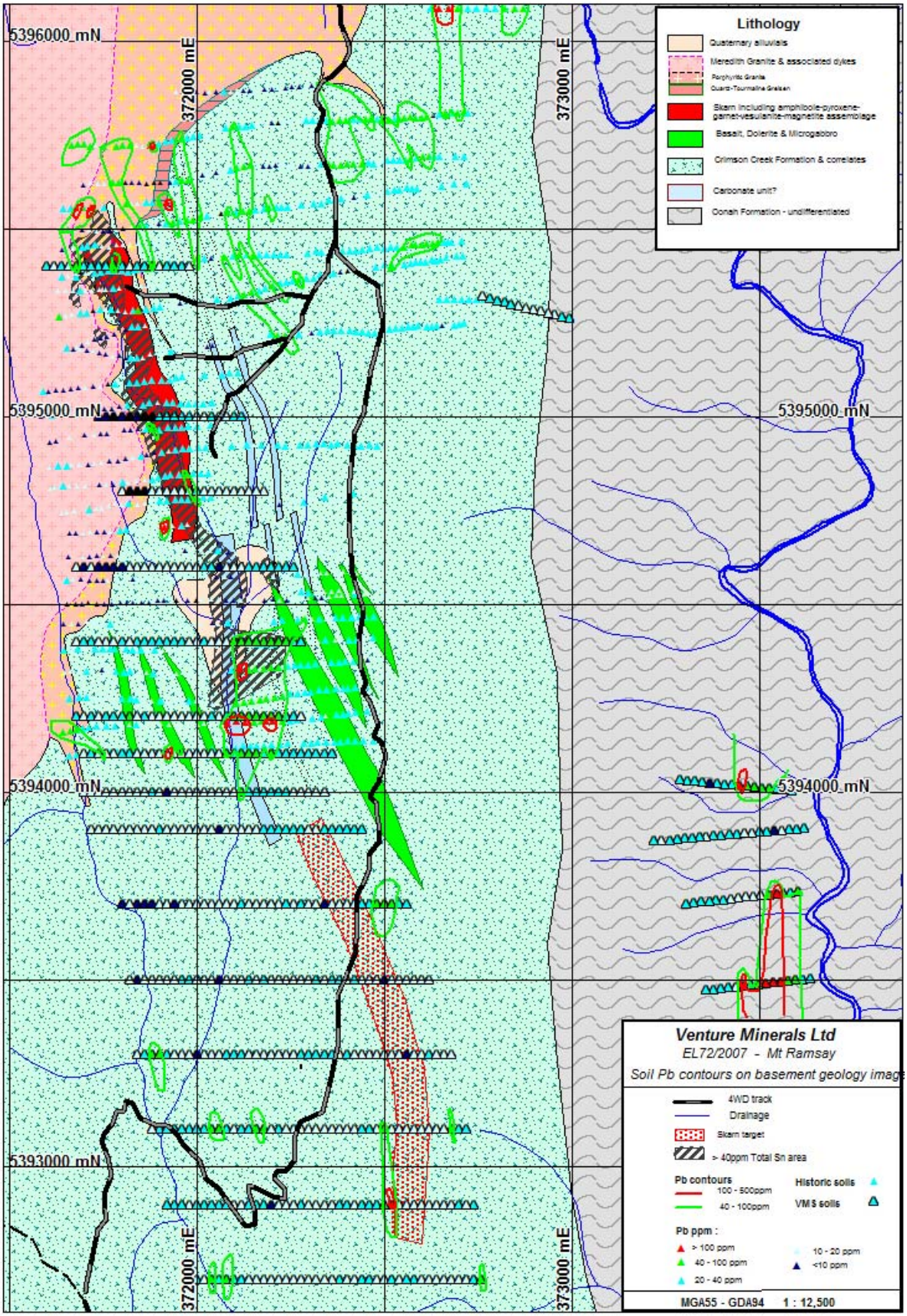

Figure 8 : Plan of soil locations and contours coloured by Pb ppm

6.3 Rock Sampling

Geological mapping and sampling of the RAM A target area showed a variety of skarn mineral assemblages with distinct spatial and temporal zoning. Subcrop of massive resinous brown biotite skarn was found in the granite-proximal zone of the RAM A skarn, and exposures adjacent to the northern granite contact show a skarn mineral dominated by amphibole and sulphide with abundant fluorite and modest amounts of magnetite. Further south along strike the skarn contains increasing amounts of amphibole, garnet and magnetite. Cross-cutting veins and overprinting alteration indicate successive mineralizing stages. Amphibole+titanite skarn is the most widely and abundantly exposed zone and in the southern part of RAM A commonly exhibits radiating splays of acicular amphibole crystals up to 50 mm long with coarse grained (to 15 mm) red brown garnet, colourless and purple fluorite, feldspar and pyrrhotite with trace chalcopyrite, arsenopyrite, pyrite, scheelite and native bismuth.

A cutting below the historic Ramsay mine shaft mentioned by Comstaff was relocated and sampled returning up to 3% W and 1.3 g/t Au (RMAK002) from quartz+fluorite veined scheelite-bearing amphibole+pyrrhotite skarn. Scheelite crystals up to c. 30 mm dimension were observed. Unfortunately, no other significantly mineralised outcrop has been observed in the area and samples gathered around the Comstaff shaft don't show economic grades.

Rock sampling over the RAM BN EM target showed widespread occurrence of pyroxene+pyrrhotite hornfels, locally strongly anomalous in As (+1% As in rock sample SORM16) and locally abundant andalusite and cordierite suggesting there may be granitic highs east of the RAM B EM anomalies.

6.4 Re-evaluation of Historic Drill Holes (CAF1 to CAF7, MRDD01)

Two weeks were spent by Venture Minerals' geologists at MRT Core Library in Mornington re-logging and sampling historic Comstaff drill holes CAF1 to CAF7 for petrography. The Venture logs are given in Appendix A. Malachite drill hole MRDD01 was re-evaluated from core photos, assay and petrographic data: re-logging and selective re-assaying for a more comprehensive element suite is recommended.

The four Comstaff drill holes CAF1, CAF2, CAF5 and CAF7 encountered an approximately vertical north northeast striking greisenized skarn, the RAM A skarn, up to c. 100 m true thickness and potentially >300 m dip extent against a western wall of granite. All four holes were inclined towards the west and terminated in granite. Elevated but uneconomic levels of Sn, Au, Cu Fe, S, F and Bi were encountered in all the drill holes. Significant W was not encountered despite good showings of scheelite at surface. CAF1 included 17.05 m at 0.17% Sn from 199.25 m down hole, CAF2 included 0.9 m at 0.11% Sn and 0.13% Cu from 118.8 m down hole, and CAF7 included 7.3 m at 0.16% Sn from 145.3

m but cassiterite was not observed in any hole. Logging and preliminary petrographic inspection indicates the presence of least four spatial and temporal alteration zones:

1) Vesuvianite+garnet+pyroxene skarn, characterised by coarse tablets of vesuvianite, commonly in radiating clusters, coarse garnet and a matrix of fine to medium grained clinopyroxene. Replacement and infill textures relationships suggest garnet generally preceded vesuvianite and pyroxene.
2) Amphibole+titanite skarn, characterised by acicular green amphibole to several centimetres long with sheaves of titanite to c. 5mm dimension. In thin section the amphibole commonly shows colour zonation from deep green cores to pale green brown rims. Amphibole and titanite are widely observed to replace vesuvianite, garnet and pyroxene. Magnetite and pyrrhotite are locally significant and spatially commonly associated with amphibole+titanite.
3) Coarse grained calcite and prismatic quartz infill of cavities, especially in acicular amphibole+titanite skarn. Timing with respect to the amphibole+titanite stage is somewhat ambiguous but partial replacement of amphibole by calcite generally suggests the amphibole stage is earlier. Local corrosion of quartz prism faces suggests calcite may postdate quartz precipitation. Coarse grained potassium feldspar is rarely observed associated with the calcite and prismatic quartz cavity fill.
4) Biotite and fluorite stage(s). Biotite corrodes and replaces all other phases, and fluorite is abundant as a pristine cavity fill especially close to the granite margin. Biotite habit ranges from fine brownish green amorphous replacement and spherulitic crusts and cavity fill to coarse resinous brown crystalline replacement; composition is no doubt highly variable.

Accessory phases include sericite, chlorite, apatite, scheelite, chalcopyrite, arsenopyrite and bismuthinite. Veining of the same mineralogy as above zones and stages is widespread but generally very thin (<2-3mm) and at most comprises a few percent of the rock mass.

Relict primary sedimentary features indicates development of the RAM A skarn from a thin bedded protolith closely comparable with the thin bedded calcareous sandstone protolith of the Main Skarn at Mt Lindsay (e.g. Figure 9), and supports assignment of the quartz-bearing volcanogenic sedimentary package in the Mt Ramsay area to the Crimson Creek Formation. Relict textures indicate almost the entire RAM A carbonate protolith was converted to garnet+vesuvianite+pyroxene skarn with only narrow bands of calcareous sandstone in the more granite-distal holes CAF 1 and CAF7 that were converted directly from carbonate to amphibole+titanite skarn. Amphibole+titanite zone development in CAF1, 5 and 7 is best developed on the western (granite) side of the skarn, magnetite mineralisation is generally strongest on the eastern (granite-distal) side of the skarn. The calcite+prismatic quartz infill stage was only observed within amphibole+titanite skarn. Higher Sn grades are associated with the amphibole+titanite zone and Sn is probably taken up within the titanite (probe work needed to confirm this). The asymmetry of amphibole+titanite and magnetite mineralisation zones suggests the drilled extent of RAM A is essentially a contact skarn driven from the granite and associated fluids to the west.

The RAM A skarn is flanked on both sides by a board zone of very fine grained (micro- to cryptocrystalline) pyroxene±pyrrhotite, amphibole and biotite hornfels overprinting medium to thick bedded mudstone, siltstone and lithic sandstone of the Crimson Creek Formation. Alteration is commonly observed to cross-cut bedding and the flanking hornfels zones are thought to have formed by a combination of metasomatism and contact metamorphism of a calcareous mudstone and sandstone protolith: hornfels is used for convenience because of the conspicuously finer grain size than the adjacent skarn and at least relict influence of protolith on grainsize and mineralogy but it is recognised that at least some metasomatism has occurred.

The biotite granite encountered in the bottom of holes CAF1, 3, 5 and 7 ranges from fine to coarse grained equigranular to porphyritic representing a composite of intrusive stages. Thin (mm) quartz±tourmaline±pyrrhotite±carbonate veins are commonly present, and generally minor tourmaline and sericite alteration. Veins are mostly orientated at a low angle to the core axis suggesting steep east-north east striking or modestly west-southwest dipping orientations (both known in the area). A significant siderite+sericite alteration zone was encountered in CAF5.

Drill holes CAF3, CAF4 and CAF6 were drilled off strike from the RAM A skarn and entirely within hornfels after medium to thick bedded siltstone and lithic sandstone of the Crimson Creek Formation. Thick bedded dark greenish grey amphibole hornfels dominates all these holes, with scattered zones of thin to medium pyrrhotite-rich pyroxene hornfels, including a zone in CAF6 with distinctly anomalous 2.5 m at 380 ppm Sn from 96.7 m down hole. CAF2 encountered the main granite body c. 40 m beneath surface after a thin pyroxene and biotite hornfels zone, and CAF4 a thin granite dyke c. 70 m beneath the surface flanked by weathered, locally brecciated pyroxene and biotite hornfels.

Rip-up breccia facies, pyroxene & biotite hornfels zone from CAF1 c. 231m, RAM A Skarn, Mt Ramsay

Rip-up breccia facies, pyroxene & biotite hornfels zone from ML167 214m, Main Skarn, Mt Lindsay

Figure 9 : Thin bedded rip-up breccia sedimentary facies from RAM A Skarn and Mt Lindsay Main Skarn, both overprinted by pyroxene and biotite alteration.

MRDD01 drilled by Malachite towards the east into an EM conductor, the RAM BN target, c. 850 m east of the RAM A skarn is also stored at the MRT core library but Venture's assessment of MRDD01 at this stage is limited to inspection of core photos and review of petrographical and assay data. The upper part of MRDD01 comprises thick bedded siltstone and lithic sandstone typical of the Crimson Creek Formation, the lower part from c. 242 m down hole onwards a thin to medium bedded pyrrhotite-rich pyroxene hornfels and breccia with abundant irregular quartz and amphibole veinlets overprinted by patchy biotite alteration. Venture geologists also inspected surface exposures above MRDD01 and found extensive exposure of pyrrhotite-bearing veined and brecciated pyroxene hornfels up-dip of same unit encountered in the lower part of MRDD01, confirming a modest (c. 50-60 degrees) west dip parallel to S0 observed on surface and agreeing with high angle BCAs observed in the core. The pyrrhotite in the pyroxene hornfels and breccia zone may explain the EM conductor. Petrography by B.J. Barron for Malachite Resources confirms early clinopyroxene dominated alteration and veining overprinted by amphibole+titanite, pyrrhotite, potassium feldspar, quartz, carbonate, prehnite, biotite and sericite alteration and veining. Late brown to blue tourmaline was also identified, and trace chalcopyrite and iron-rich sphalerite. The general mineralogy is closely comparable with the amphibole+titanite zone and flanking pyroxene+pyrrhotite hornfels at the adjacent RAM A skarn, and the pyrrhotite+pyroxene hornfels zones from Main and No.2 skarns at Mt Lindsay (Figure 10). MRDD01 was terminated in brecciated pyrrhotite+pyroxene hornfels with distinctly anomalous Sn up to 180 ppm, and it is possible that MRDD01 was terminated just before skarn. There is no sign of skarn or carbonate immediately east of the pyroxene+pyrrhotite hornfels on the surface above MRDD01, but interpretation is complicated by presence of a fault separating the Crimson Creek Formation from the Oonah Formation to the east; the remainder of the RAM BN zone and potentially skarn may be faulted off at surface (and potentially at depth depending on the dip direction of the fault). Geological modelling suggests the presence of a north-northwest striking granite dyke or ridge in the vicinity of MRDD01, consistent with Barron's petrographic observations. Unusual abundance of andalusite and cordierite in exposures of Oonah Fm immediately east of the RAM BN target also suggests shallow granite in the area.

Brecciated pyroxene hornfels from MRDD01 c. 399m, RAM BN target

Pyroxene hornfels zone from ML205 c. 252m, Mt Lindsay Main Skarn



Figure 10 : brecciated pyroxene hornfels zone alteration with biotite overprint from MRDD01 compared with example from Mt Lindsay Main Skarn.

7 Conclusions and Recommendations

EL72/2007 includes one identified Sn+W skarn, RAM A, within the Crimson Creek Formation adjacent to the Meredith Granite, and several blind skarn targets, the most advanced of which is the RAM BN EM and alteration anomaly also located within the Crimson Creek Formation. While budget constraints reduced activities in 2015 the work done (collection of c. 217 soil, rock and stream sediment samples, assay of c. 649 soil, stream sediment and rock samples and re-logging and petrographic sampling of historic Comstaff drill holes) has led to the definition of three preliminary drill targets: 1) a scheelite+fluorite greisen zone exposed in the granite-proximal part of the RAM A skarn; 2) a potential granite-distal siderite+quartz+cassiterite zone within the RAM A skarn; 3) ore skarn and/or carbonate replacement adjacent to the RAM B pyrrhotite+pyroxene skarn.

The western RAM A skarn is reasonably well known from granite-proximal exposures, soil geochemistry and historic Comstaff drilling. Patchy zones of coarse scheelite and gold mineralisation have been identified in RAM A but the Sn mineralisation encountered to date is low-grade and not as cassiterite (Sn is most likely in titanite). The mineral zonation observed in the RAM A skarn is similar to the granite-proximal parts of the Main and No.2 greisenized skarns at Mt Lindsay where the Sn and W grades are typically low. High Sn and W grades in the Mt Lindsay skarns are mainly developed in the granite-distal quartz-siderite alteration zone which has not yet been tested at RAM A: Surface exposure and Comstaff's drilling at RAM A is all in the granite-proximal part of the skarn. Minor siderite alteration and prismatic quartz infill has been observed in RAM A and adjacent granite: such alteration and infill stages are intimately associated with cassiterite mineralisation in the Main and No.2 skarns at Mt Lindsay and suggest potential for an undiscovered, distal cassiterite zone in the RAM A system. Mineralisation in the RAM A skarn appears open to the south where

the granite margin curves away west from the RAM A carbonate protolith and represents Venture's main exploration priority within EL72/2007.

The failure of CAF3 to hit significant W mineralisation suggests the exposed granite-proximal scheelite+fluorite zone within RAM A does not have any great depth extent, but CAF3 was not optimally located to test the entire skarn (collared in skarn) and there has been no consideration to vein orientations which are clearly associated with scheelite mineralisation at surface. Scale of this target is still considered limited and unless modelling suggests otherwise remains a lower priority drill target.

Extensive pyroxene, pyrrhotite and amphibole alteration and hydrothermal brecciation is identified at the RAM BN target, and geological modelling suggests MRDD01 was potentially terminated early just before encountering ore skarn or at least carbonate protolith suitable for ore skarn formation. Unfortunately many isolated ("stranded") pyrrhotite+pyroxene alteration zones are known around the Meredith Granite and there may be no more to RAM BN than what was drilled.

The exploration data is currently being modelled in Micromine and selected images of the 3D models are shown in Figures 11 to 15. Environmental approval is currently being sought for 5 drill sites and further surface work including soil sampling, petrographic analysis and geological modelling is recommended to finalise target depths and drill hole orientations for helicopter supported drilling in the summer of 2015-2016. While environmental approval is being gained the following activities are recommended:

1) Completion of petrography on CAF samples followed by 3D modelling of mineral zones within the RAM A skarn;
2) Geological interpretation focussing on the identification of potentially high-grade intersecting structures with the RAM A skarn;
3) Re-logging and selective sampling of MRDD01 at MRT core library for petrographic comparison with hornfels zones flanking Mt Lindsay skarns, and assay of a broader suite of trace elements to allow assessment of whether the alteration encountered is granite-proximal or distal;
4) Follow-up soil sampling over the RAM B target area.

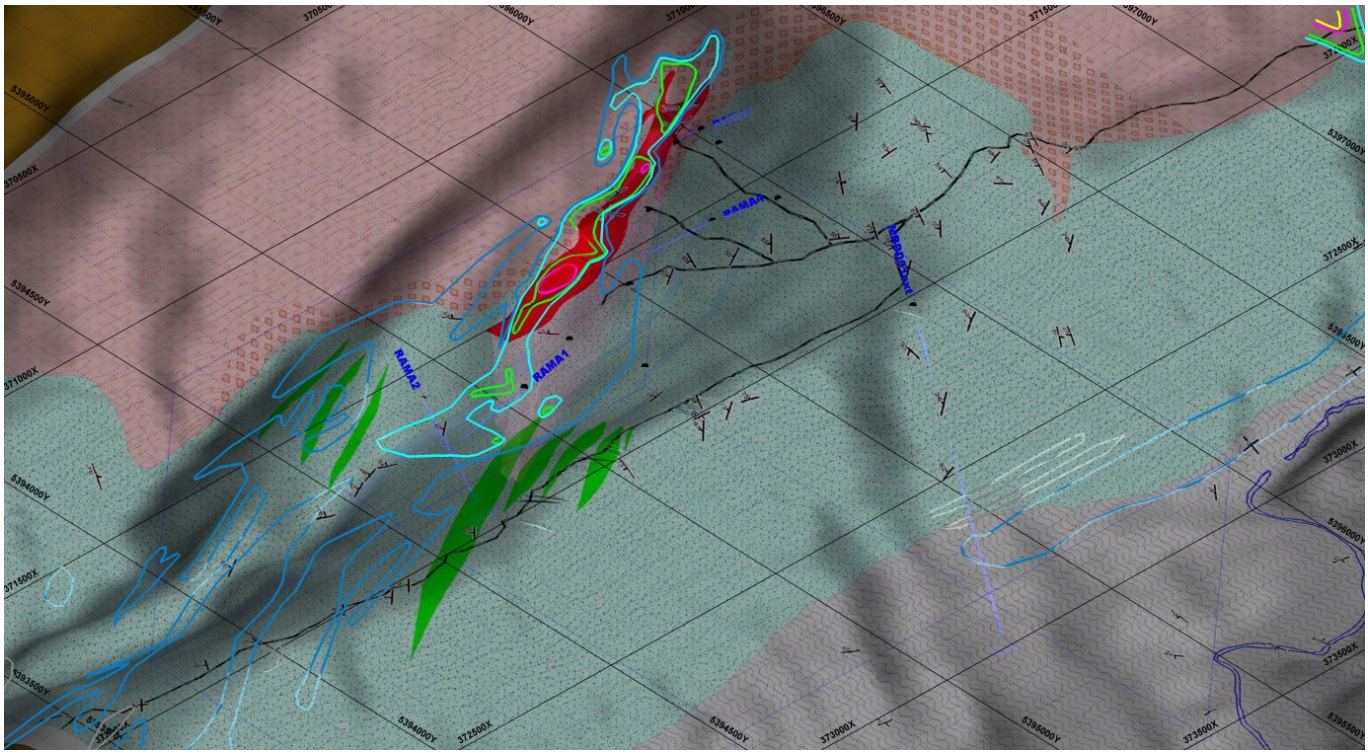

Figure 11: Soil Sn contours and proposed drill holes on geology. Sn contours - red: >500ppm, green: 100-500ppm, light blue: 40-100ppm, blue: 20-40ppm.

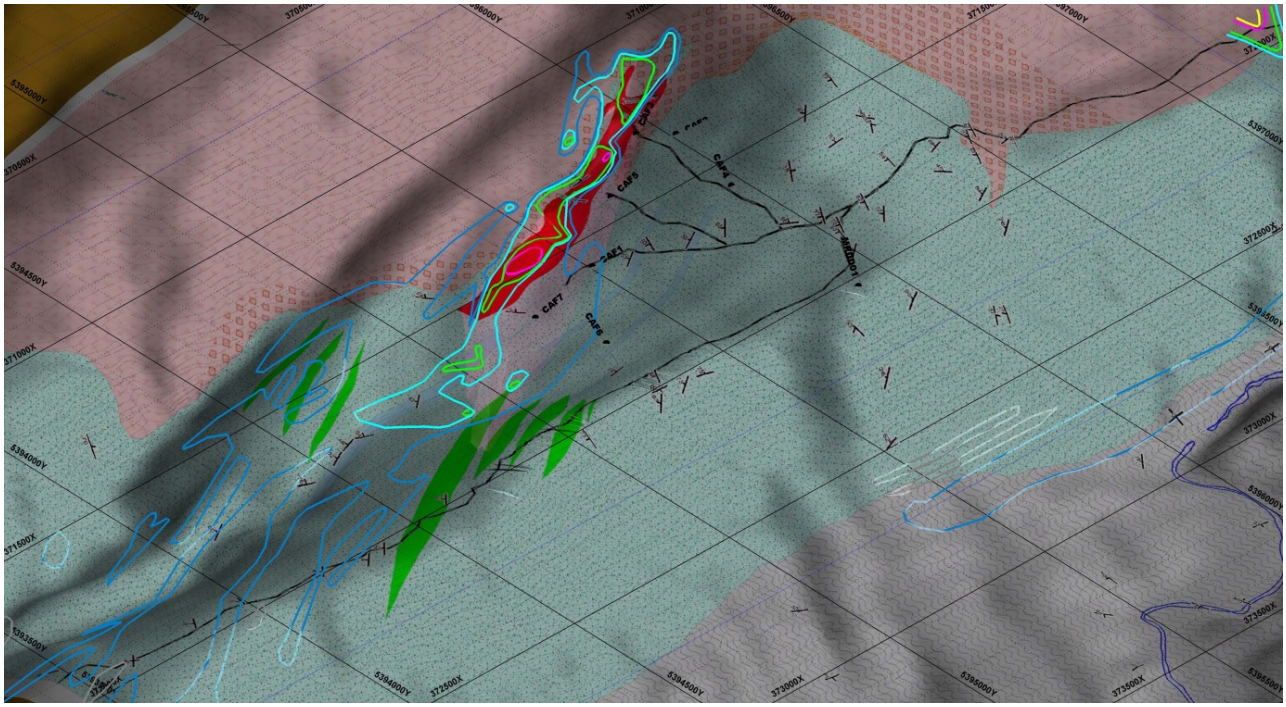

Figure 12: Soil Sn contours and historic drill holes on geology. Sn contours - red: >500ppm, green: 100-500ppm, light blue: 40-100ppm, blue: 20-40ppm.

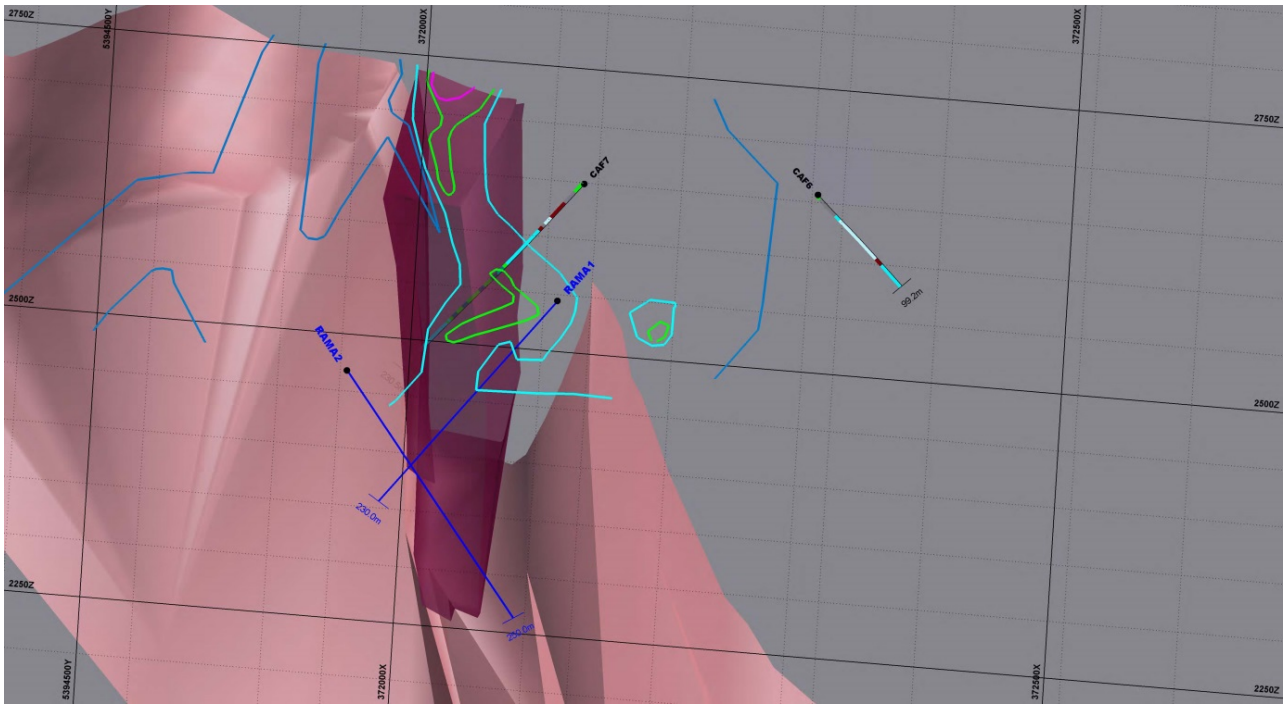

Figure 13 : Soil Sn contours and drill holes on skarn and granite wireframes. Relogging of the historic drill holes - grey: siltstone/ sandstone, white : hornfeld, light blue : pyroxene hornfeld, brown : biotite hornfeld, green : skarn.

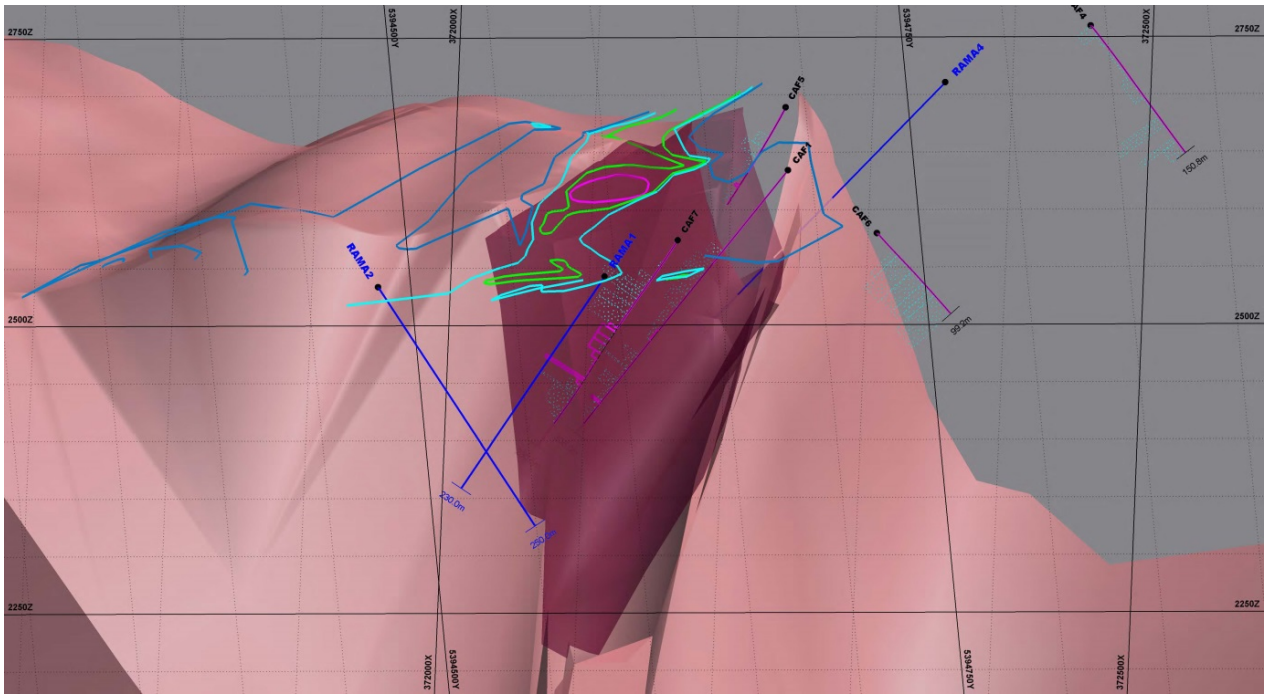

Figure 14: Soil Sn contours and drill holes on skarn and granite wireframes. Relogging of the historic drill holes - blue dots hatch : logged pyroxene, pink hatch : logged fluorite. Fluorite content increases going south within the skarn.

8 Bibliography

Brown, A. V., 1986. Geology of the Dundas – Mt Lindsay – Mt Youngbuck region. Tasmania Department of Mines. Geological Survey Bulletin 62.

Barron, B.J., 2006. Petrological and Mineragraphic examination of twenty drill core samples from hole MRDD01 in the Mt. Ramsay Project area, EL42/2002, Tasmania (Report No: M16/03/1414).

Comstaff Pty Ltd, 1972. Exploration Licence 5/63, Ramsay Area Project, 1971/1972 Summer Field Season Report, Comstaff Proprietary Limited. Unpublished report for Tasmanian Department of Mines (MRT Report No. 72-0852).

Conder, H., Report on Mt Ramsay Mine, Unpublished report for Tasmanian Department of Mines (URMISCB_005-7)

Geological Survey of Tasmania, 1991. Corinna. Geological Atlas 1:50,000 Series. Tasmania Department of Resources and Energy, Division of Mines & Mineral Resources.

Green, N.P., 1983. Interim Report on Ramsay Grid CAF, Exploration Licence 5/63 Part 2, Comstaff Proprietary Limited. Unpublished report for Tasmanian Department of Mines (MRT Report No. 83-1907).

Green, N.P., 1983. Stage Report on the Ramsay Grids CAI and CAG in EL 5/63, Part 2, Comstaff Proprietary Limited. Unpublished report for Tasmanian Department of Mines (MRT Report No. 83-1908).

Green, N.P., 1983. Interim Report on the Diamond Drilling at Ramsay Grid CAL, Exploration Licence 5/63, Part 2, Comstaff Proprietary Limited. Unpublished report for Tasmanian Department of Mines (MRT Report No. 83-1909).

Green, N.P., 1984. Interim Report on Ramsay Grid Cam, Exploration Licence 5/63 Part 2, Comstaff Proprietary Limited. Unpublished report for Tasmanian Department of Mines (MRT Report No. 83-1984).

Joughin, S, 2014. Mount Ramsay, Exploration Licence 72/2007, Annual Report for the period 4/04/2013 to 3/04/2014 period. Unpublished report for Mineral Resources Tasmania.

Levings, J.A., 1984. Interim Report on the West Ramsay Grids CAI, CAM, L30, L80, L211, L250 and CKC, EL 5/63 Area 2, May 1984, Comstaff Proprietary Limited. Unpublished report for Tasmanian Department of Mines (MRT Report No. 84-2159).

Meares, R.M.D, 2005. Mt Ramsay Tasmania, Second Annual Exploration Report to 22 August 2005 (due 22 July 2005), EL42/2002, Malachite Resources NL. Unpublished report for Tasmanian Department of Mines (MRT Report No. 07/2005).

McKay, B., Wake, B., Meares, R., Pietrass, B., 2006. Mt Ramsay Project EL42/2002, Third Annual Exploration Report for the Period 22 August 2005 to 22 August 2006, Malachite Resources NL. Unpublished report for Tasmanian Department of Mines (MRT Report No. 07/2006).

Pigott, G. F., 1980. Interim Report on the Ramsay Area, EL 5/63, Comstaff Proprietary Limited. Unpublished report for Tasmanian Department of Mines (MRT Report No. 80-1426).

Pigott, G. F., Green, N. P., 1980. Monthly Report to the Department of Mines, Tasmania, For October 1980, Exploration Licence 5/63, Comstaff Proprietary Limited. Unpublished report for Tasmanian Department of Mines (MRT Report No. 80-1508).

Pigott, G. F., 1981. Report Accompanying Licence Renewal, Application Licence 5/63, Comstaff Proprietary Limited.. Unpublished report for Tasmanian Department of Mines (MRT Report No. 81-1604).

Pigott, G. F., 1981. Six Monthly Report to Tasmanian Department of Mines for the Period Ended 30 December 1981, Summary of Work completed in Progress and Proposed for EL 5/63, Comstaff Proprietary Limited. Unpublished report for Tasmanian Department of Mines (MRT Report No. 82-1690).

Pigott, G.F., Anderson, B.E., Green, N.P., Yardley, S.R., Crimeen, J.D. 1982. Quarterly Report to the Department of Mines, Tasmania for the Period 1st January to 31st March 1982, Exploration Licence 5/63, Comstaff Proprietary Limited.. Unpublished report for Tasmanian Department of Mines (MRT Report No. 82-1731).

Pigott, G.F., 1982. Annual Report to the Department of Mine Tasmania, For the Period 1st January- 31st December 1982, Summary of Work Completed in Progress and Proposed For Exploration Licence 5/63, Comstaff Proprietary Limited. Unpublished report for Tasmanian Department of Mines (MRT Report No. 83-1901).

Pigott, G.F., 1982. Quarterly Report to the Department of Mines Tasmania, for the Period 1st October to 31st December 1982, Exploration Licence 5/63, Comstaff Proprietary Limited. Unpublished report for Tasmanian Department of Mines (MRT Report No. 83-1926).

Russell, J., 2012. Mount Ramsay EL72/2007, Annual Exploration Report 2009, For the Period 4 April to 4 April 2012, Metals X Limited. Unpublished report for Tasmanian Department of Mines.

Shaw R.L.W., 1983. Report to the Mines Department of Tasmania, for the Period 1st January to 30th June 1983, Summary of Work completed in Progress and Proposed for El 5/63, Comstaff Proprietary Limited. Unpublished report for Tasmanian Department of Mines (MRT Report No. 83-1983).

Tasmanian Department of Mines, 1909. Report of Inspection, Tasmanian Bismuth and Gold Mining Company, Mt Ramsay, Unpublished report for Tasmanian Department of Mines (OS_253)

Appendix A: Venture Logs for CAF1 to CAF7

H0002	Version	3												
H0003	Date_generated	10/03/2015												
H0004	Reporting_period_end_date	3/04/2015												
H0005	State	TAS												
H0100	Tenement	EL72/2007												
H0101	Tenement_holder	Venture Minerals Ltd												
H0102	Project_name	Mt Ramsay												
H0106	Tenement_operator	Venture Minerals Ltd												
H0150	250K_map_sheet	SK5503 Burnie												
H0151	100K_map_sheet	7914 Pieman												
H0152	50K_map_sheet	na												
H0153	25K_map_sheet	3639 Ramsay												
H0200	Start_date_of_data_acquisition	21/07/2014												
H0201	End_date_of_data_acquisition	1/08/2014												
H0202	Data_format	SG3												
H0203	Number_of_data_records	130												
H0204	Date_of_metadata_update	7/03/2014												
H0500	Feature_Located	Rock Unit Interval												
H0501	Geodetic_datum	not applicable												
H0502	Vertical_datum	not applicable												
H0503	Projection	not applicable												
H0531	Projection_zone	not applicable												
H0900	Remarks:	na: data not available												
H1000	Hole	From	To	Colour	Moisture	Recovery	Weatherin	Texture	Amphibole	Arsenopyri	Axinite	Bt+Phl	Calcite	Carbonate
H1001		metres	metres						%	%	%	%	%	%
D	CAF1	0	3	na	na	n	na		0	0	0	0	0	0
D	CAF1	3	26	na	na	na	ww		5	0	0	3	0	0
D	CAF1	26	37.5	na	na	na	fr	mot	5	0	0	5	0	0
D	CAF1	37.5	49.5	na	na	na	fr	mot	5	0	0	15	0	0
D	CAF1	49.5	69.5	na	na	na	fr		5	0	0	3	0	0
D	CAF1	69.5	84	na	na	g	fr	mot	5	0	0	20	0	0
D	CAF1	84	95	na	na	g	fr		5	0	0	40	0	0
D	CAF1	95	103.5	na	na	g	fr	mot	10	0	0	50	0	0
D	CAF1	103.5	109.3	na	na	g	fr	hbr	0	0	0	25	0	0
D	CAF1	109.3	120.7	na	na	g	fr	pbl hbr	5	0	0	0	5	5
D	CAF1	120.7	122.7	na	na	g	fr	gtp mtg ama	25	0.01	0	0	10	10
D	CAF1	122.7	126.6	na	na	g	fr	gtp	1	0	0	0	5	5
D	CAF1	126.6	130.7	na	na	g	fr	gtp mtg ama	5	0	0	0	10	10
D	CAF1	130.7	141.2	na	na	g	fr	gtp mtg ama	5	0	0	0	5	5
D	CAF1	141.2	146.6	na	na	g	fr	gtp mtg ama	5	0	0	0	5	5
D	CAF1	146.6	160.7	na	na	g	fr	gtp mtg ama	5	0.01	0	0	5	5
D	CAF1	160.7	187.5	na	na	g	fr	gtp mtg ama	5	0.01	0.1	0	5	5
D	CAF1	187.5	199.3	na	na	g	fr	gtp mtg ama	10	0	0	0	10	10
D	CAF1	199.3	200.3	na	na	g	fr	gtp ama	40	0	0	0	15	15
D	CAF1	200.3	210.6	na	na	g	fr	ama	85	0.5	0	0	10	10

H1000	Hole	From	To	Colour	Moisture	Recovery	Weatherin	Texture	Amphibole	Arsenopyri	Axinite	Bt+Phl	Calcite	Carbonate
H1001		metres	metres						%	%	%	%	%	%
D	CAF1	210.6	211.6	na	na	g	fr	ama cqp	20	0	0	20	50	50
D	CAF1	211.6	216.3	na	na	g	fr	ama	85	0.5	0	0	10	10
D	CAF1	216.3	219.6	na	na	g	fr	gtp veo	10	0	0	3	5	5
D	CAF1	219.6	231.9	na	na	g	fr	gtp ama	30	0.01	0	5	10	10
D	CAF1	231.9	233.5	na	na	g	fr	hbr ruc mot	10	0	0	10	0	0
D	CAF1	233.5	245.4	na	na	g	fr	gtp ama	65	0	0	3	10	10
D	CAF1	245.4	247.5	na	na	g	fr	gtp hbr	10	0	0	3	3	3
D	CAF1	247.5	250.2	na	na	g	fr	gtp ama	60	0	1	3	5	5
D	CAF1	250.2	256.5	na	na	g	fr	gtp	10	0	1	2	3	3
D	CAF1	256.5	260.8	na	na	g	fr	ama	50	0	0	5	20	20
D	CAF1	260.8	269.7	na	na	g	fr	gtp hbr ama	5	0	0	0	1	1
D	CAF1	269.7	271.5	na	na	g	fr	ama gtp	50	0	0	2	10	10
D	CAF1	271.5	273.5	na	na	g	fr	ama gtp cqp	45	0	0	5	23	25
D	CAF1	273.5	282.1	na	na	g	fr	ama gtp	50	0	0	2	10	10
D	CAF1	282.1	285.8	na	na	g	fr	hbr	5	0	0	0	0	0
D	CAF1	285.8	291	na	na	g	fr	mot	13	0	0	60	0	0
D	CAF1	291	296	na	na	g	fr		50	0	0	40	0	0
D	CAF1	296	305	na	na	g	fr	eqg	0	0	0	0	0	0
D	CAF2	0	14.55	na	na	g	fr		0	0	0	0	0	0
D	CAF2	14.55	16.1	dgy	na	na	ww	lam	0	0	0	5	0	0
D	CAF2	16.1	24.2	dgy gy	na	na	ww	lam mot	0	0	0	7	0	0
D	CAF2	24.2	40.9	dgy gy	na	na	ww	lam tnb mot	0	0	0	2	0	0
D	CAF2	40.9	45.4	dgy dbn	na	na	ww	lam mot	0	0	0	10	0	0.01
D	CAF2	45.4	50.7	dbn dgy cm	na	na	ww	bnd mot	0.01	0	0	40	0	0.01
D	CAF2	50.7	76.3	wt cm dgy bk	na	na	fr	ppy	0	0	0	9	0	0
D	CAF3	0	3	na	na	na			0	0	0	0	0	0
D	CAF3	3	7.2	og dgn lgy	d	p	pdw	bnd dis	65	0	0	0	0	0
D	CAF3	7.2	8.8	cm	d	g	pdw	mas	0.7	0	0	0	0	0
D	CAF3	8.8	10.2	dgn	d	g	pdw	blt amp mtg gt	67	0	0	7	0	0
D	CAF3	10.2	15.6	pk gn bn	d	g	pdw	bnd gtp vet mt	9.5	0	0	0.6	0	0
D	CAF3	15.6	18.1	lgy dgy	d	g	pdw	bnd mot dis	2	0	0	0.3	0	0
D	CAF3	18.1	19.4	lgy cm	d	g	pdw	mas	1.5	0	0	0.2	0	0
D	CAF3	19.4	21.5	dgn gy	d	g	pdw	bnd mtg vep pl	50	0	0	0	0.1	0.1
D	CAF3	21.5	26	pk dgn dgy	d	g	pdw	bnd gtp mtg m	15	0	0	0	0.1	0.1
D	CAF3	26	29.8	dbn cm	d	g	pdw	lam bnd mot	1	0	0	8	0.03	0.03
D	CAF3	29.8	53.4	dbn lgy	d	g	pdw	bnd pbl mas	0.05	0	0	75	0	0
D	CAF3	53.4	63	lgy bk	d	g	pdw	ppy ms	0	0	0	0	0	0
D	CAF4	0	10.7	lgy cm-bn	d	g	pdw	bnd	0.5	0	0	2	0	0
D	CAF4	10.7	22.7	dbn gn gy	d	g	pdw	bnd mot dis tuf	0.2	0	0	10	0	0
D	CAF4	22.7	29.5	gy	d	g	pdw	bnd	0	0	0	0.5	0	0
D	CAF4	29.5	60	dbn	d	g	pdw	bnd gtp orb	3	0	0	50	0	0
D	CAF4	60	85	bn gy	d	g	pdw	bnd tuf	2	0	0	40	0	0
D	CAF4	85	106.5	gy gn	d	g	pdw	bnd	70	0.01	0	5	0.02	0.02

H1000	Hole	From	To	Colour	Moisture	Recovery	Weatherin	Texture	Amphibole	Arsenopyri	Axinite	Bt+Phl	Calcite	Carbonate
H1001		metres	metres						%	%	%	%	%	%
D	CAF4	106.5	108	gy	d	g	pdw	mas	0	0	0	0	0	0
D	CAF4	108	110.4	og	d	g	pdw	bnd tuf	0	0	0	0	0	0
D	CAF4	110.4	113.4	cm log	d	g	pdw		0	0	0	0	0	0
D	CAF4	113.4	118.3	cm log	d	g	pdw	lam	0	0	0	0	0	0
D	CAF4	118.3	132.8	bn gn	d	g	pdw	bnd	10	0	0	30	0	0
D	CAF4	132.8	136.8	gn cm	d	g	pdw	lam	0	0	0	0	0	0
D	CAF4	136.8	150.8	dbn dgn	d	g	pdw	orb dis	20	0	0	40	0	0
D	CAF5	0	33	dbn dgy	d	g	pdw	tuf bnd	5	0	0	25	0	0
D	CAF5	33	45	dbn lgy	d	g	pdw	mot bnd orb	4	0	0	55	0	0
D	CAF5	45	56.5	dbn lgy	d	g	pdw	mot	0	0	0	50	0	0
D	CAF5	56.5	72.9	bn gy lby	d	g	pdw	mot	0.6	0	0	30	0	0
D	CAF5	72.9	75.4	dgn pl	d	g	pdw	bnd pbl ivg vet	24	0	0	0	2.5	2.8
D	CAF5	75.4	88	pl lgy gn	d	g	pdw	bnd pbl gtp ve	3	0	0.01	0.1	1.5	1.5
D	CAF5	88	90.5	lbn dgn	d	g	pdw	pbl ivg vet	6	0	0.3	0	15	15
D	CAF5	90.5	93.4	gn pl bz	d	g	pdw	pbl dis	12	0	0	0	8	8
D	CAF5	93.4	97.7	gn	d	g	pdw	pbl vet bnd gtp	33	0	0	0	3	3
D	CAF5	97.7	101.8	pk gn lgy	d	g	pdw	gtp vep bnd orl	6	0	0	0.1	1	1
D	CAF5	101.8	105.4	dgn lgn pk	d	g	pdw	bnd gtp vet ivg	22	0	0	0.1	1	1
D	CAF5	105.4	113.4	lgn dgn pk	d	g	pdw	bnd gtp pbl	66	0	0	0	0.04	0.04
D	CAF5	113.4	124.5	pk lgn	d	g	pdw	bnd gtp pbl spk	7	0	0	0	1.4	1.4
D	CAF5	124.5	127.9	dgn	d	g	pdw	mas pbl	85	0	0	0	0.6	0.6
D	CAF5	127.9	138.7	wt cm dbn	na	na	fr	ppy euh mar	0	0	0	0	1	11
D	CAF5	138.7	143	wt cm dbn	na	na	pdw	ppy	0	0	0	0	0	0.3
D	CAF5	143	182.8	lgy cm bn	na	na	fr	ppy euh mar	0	0	0	0	0.05	4.05
D	CAF6	0	3.5	na	na	n			0	0	0	0	0	0
D	CAF6	3.5	9.7	gy bn	na	na	mw	lam	0	0	0	0	0	0
D	CAF6	9.7	21.8	bn gy	na	na	fr	bnd	0	0	0	5	0	0
D	CAF6	21.8	26.9	lgy lbn	na	na	fr	bnd	0.3	0	0	10	0	0
D	CAF6	26.9	46.1	gy lgy lgn	na	na	fr	lam bnd mot o	2	0	0	1	0	0
D	CAF6	46.1	61	lbn gy	na	na	fr	lam mot bnd ru	0	0	0	15	0	0
D	CAF6	61	69.4	gy lbn	na	na	fr	mot	0	0	0	15	0	0
D	CAF6	69.4	76	dbn	na	na	fr	mot	0	0	0	40	0	0
D	CAF6	76	99.2	lgy wt	na	na	fr	lam bnd mot	0	0	0	0	0	0
D	CAF7	0	10.8	na	na	na			0	0	0	0	0	0
D	CAF7	10.8	23.7	gy	na	na	ww	lam	0	0	0	0	0	0
D	CAF7	23.7	30.2	dbn dgy	na	na	fr	mot	0	0	0	8	0	0
D	CAF7	30.2	41.2	dbn	na	na	fr	mot	0	0	0	20	0	0
D	CAF7	41.2	45.7	dbn dgy	na	na	fr	mot	0	0	0	10	0	0
D	CAF7	45.7	48.9	bn	na	na	fr		0	0	0	2	0	0
D	CAF7	48.9	52	dgy dbn	na	na	fr	lam	0	0	0	5	0	0
D	CAF7	52	56.2	dbn dgy lgn	na	na	fr	dis mot	0.1	0	0.01	15	0	0
D	CAF7	56.2	61.1	lgn	na	na	fr	mot lam dis	5	0	0	7	0	0
D	CAF7	61.1	65.2	dbn lbn cm	na	na	fr	lam mot dis	1	0	0	20	0	0

H1000	Hole	From	To	Colour	Moisture	Recovery	Weatherin	Texture	Amphibole	Arsenopyri	Axinite	Bt+Phl	Calcite	Carbonate
H1001		metres	metres						%	%	%	%	%	%
D	CAF7	65.2	73.1	dbn	na	na	fr	lam mot dis	0.01	0	0	30	0	0
D	CAF7	73.1	81.2	dbn lgn cm	na	na	fr	mot lam dis	0.1	0	0	15	0	0
D	CAF7	81.2	97	dbn lgn cm	na	na	fr	mot lam dis	0.3	0	0	15	0	0
D	CAF7	97	101	gn dgn dgy	d	g	pdw	bnd pbl mtg ivg	10	0.01	0	0	6	6
D	CAF7	101	109.8	gn pk wt	d	g	pdw	pbl ivg mtg	5	0.01	0	0	8	8
D	CAF7	109.8	116.6	lgn gn pk	d	g	pdw	pbl ivg gtp vep	0.5	0.01	0	0	12	12
D	CAF7	116.6	126	lgn gn gy pk	d	g	pdw	bnd pbl mtg an	6	0.01	0	0	12	12
D	CAF7	126	132.5	lgn pk wt	d	g	pdw	bnd pbl gtp ivg	1.3	0	0	0	16	16
D	CAF7	132.5	138.1	dgn lgn gy	d	g	pdw	pbl ivg gtp mot	26	0	0	0	13	13
D	CAF7	138.1	147.9	gn gy	d	g	pdw	lam bnd pbl ve	5	0.01	0	0	1	1
D	CAF7	147.9	152.4	dgn bn pk	d	g	pdw	bnd mot mtg a	51	0	0	10	0.5	0.5
D	CAF7	152.4	154.5	lgn pk	d	g	pdw	bnd pbl gtp ivg	6	0	0	0	1	1
D	CAF7	154.5	157	dgn bz	d	g	pdw	bnd dis pbl am	20	0	0	1	1	1
D	CAF7	157	161.8	dgn lgn bn	d	g	pdw	bnd pbl gtp	29	0	0	24	0.3	0.3
D	CAF7	161.8	167.4	pk gn lgy bn	d	g	pdw	bnd gtp pbl mo	15	0	0	0.2	1.5	1.5
D	CAF7	167.4	170.9	pk pl lgn	d	g	pdw	bnd gtp	1	0	0	0.2	1	1
D	CAF7	170.9	172.9	lgn bn cm	na	na	fr	mot lam dis	1	0	0.01	4	0	0
D	CAF7	172.9	175	bn	na	na	fr	dis stwk lam	0	0	0	2	0	0
D	CAF7	175	191.6	bn gy lgn	na	na	fr	lam mot dis	0.01	0	0	30	0	0
D	CAF7	191.6	198.9	bn gy	na	na	fr	lam dis mot	5	0	0.01	25	0	0
D	CAF7	198.9	205.1	bn gy wt cm	na	na	fr	lam ppy bookle	2	0	0	20	0	0
D	CAF7	205.1	209.8	wt cm	na	na	fr	ppy booklet	0	0	0	4	0	0
D	CAF7	209.8	213.1	lbn cm	na	na	fr	ppy booklet	0	0	0	1	0	0
D	CAF7	213.1	230.5	wt gy	na	na	fr	ppy booklet	0	0	0	0.5	0	0
EOF														

H0002	Version															
H0003	Date_generated															
H0004	Reporting_period_end_date															
H0005	State															
H0100	Tenement															
H0101	Tenement_holder															
H0102	Project_name															
H0106	Tenement_operator															
H0150	250K_map_sheet															
H0151	100K_map_sheet															
H0152	50K_map_sheet															
H0153	25K_map_sheet															
H0200	Start_date_of_data_acquisition															
H0201	End_date_of_data_acquisition															
H0202	Data_format															
H0203	Number_of_data_records															
H0204	Date_of_metadata_update															
H0500	Feature_Located															
H0501	Geodetic_datum															
H0502	Vertical_datum															
H0503	Projection															
H0531	Projection_zone															
H0900	Remarks:															
H1000	Hole	Cassiterite	Chalcopyrit	Chlorite	Clay	Danalite	Dolomite	Feldspar	Fluorite	Galena	Garnet	Garnet_ori	Hematite	Iron oxide	Magnetite	Olivine
H1001		%	%	%	%	%	%	%	%	%	%	%	%	%	%	%
D	CAF1	0	0	0	0	0	0	0	0	0	0	0	0	0	0	0
D	CAF1	0	0	0	0	0	0	0	0	0	0	0	0	0	0	0
D	CAF1	0	0	0	0	0	0	0	0	0	0	0	0	0	0	0
D	CAF1	0	0	0	0	0	0	0	0	0	0	0	0	0	0	0
D	CAF1	0	0	0	0	0	0	0	0	0	0	0	0	0	0	0
D	CAF1	0	0	0	0	0	0	0	0	0	0	0	0	0	0	0
D	CAF1	0	0	0	0	0	0	0	0	0	0	0	0	0	0	0
D	CAF1	0	0	0	0	0	0	0	0	0	0	0	0	0	0	0
D	CAF1	0	0	0	0	0	0	0	0	0	0	0	0	0	0	0
D	CAF1	0	0	0	0	0	0	0	0	0	40	45	0	0	0	0
D	CAF1	0	0.01	0	0	0	0	0	0	0	20	20	0	0	10	0
D	CAF1	0	0.01	0	0	0	0	0	0	0	35	35	0	0	0	0
D	CAF1	0	0.01	0	0	0	0	0	0	0	20	20	0	0	25	0
D	CAF1	0	0	0	0	0	0	0	0	0	30	35	0	0	5	0
D	CAF1	0	0	0	0	0	0	0	0	0	20	35	0	0	30	0
D	CAF1	0	0	0	0	0	0	0	0	0	30	35	0	0	5	0
D	CAF1	0	0.01	0	0	0	0	0	0	0	30	40	0	0	5	0
D	CAF1	0	0	0	0	0	0	0	0.1	0	35	45	0	0	5	0
D	CAF1	0	0.1	0	0	0	0	0	0	0	15	20	0	0	0	0
D	CAF1	0	0	0	0	0	0	0	0	0	0	0	0	0	0	0

H1000	Hole	Cassiterite	Chalcopyrit	Chlorite	Clay	Danalite	Dolomite	Feldspar	Fluorite	Galena	Garnet	Garnet_ori	Hematite	Iron oxide	Magnetite	Olivine
H1001		%	%	%	%	%	%	%	%	%	%	%	%	%	%	%
D	CAF1	0	0	0	0	0	0	0	0	0	0	0	0	0	0	0
D	CAF1	0	0	0	0	0	0	0	0	0	0	0	0	0	0	0
D	CAF1	0	0	0	0	0	0	0	0	0	40	45	0	0	0	0
D	CAF1	0	0.01	0	0	0	0	0	0	0	20	20	0	0	0	0
D	CAF1	0	0	0	0	0	0	0	0	0	5	5	0	0	0	0
D	CAF1	0	0	0	0	0	0	0	0	0	10	10	0	0	0	0
D	CAF1	0	0	0	0	0	0	0	0	0	40	45	0	0	0	0
D	CAF1	0	0	0	0	0	0	0	0	0	15	15	0	0	0	0
D	CAF1	0	0	0	0	0	0	0	0	0	35	40	0	0	0	0
D	CAF1	0	0	0	0	0	0	0	0	0	10	10	0	0	0	0
D	CAF1	0	0	0	0	0	0	0	0	0	65	75	0	0	0	0
D	CAF1	0	0	0	0	0	0	0	0	0	10	10	0	0	0	0
D	CAF1	0	0.1	0	0	0	0	0	1	0	5	5	0	0	0	0
D	CAF1	0	0	0	0	0	0	0	0	0	10	10	0	0	0	0
D	CAF1	0	0	0	0	0	0	0	0	0	0	0	0	0	0	0
D	CAF1	0	0	0	0	0	0	0	0	0	0	0	0	0	0	0
D	CAF1	0	0	0	0	0	0	0	0	0	0	0	0	0	0	0
D	CAF1	0	0	0	0	0	0	0	0	0	0	0	0	0	0	0
D	CAF2	0	0	0	0	0	0	0	0	0	0	0	0	0	0	0
D	CAF2	0	0	0	0.5	0	0	0	0	0	0	0	0	0	0	0
D	CAF2	0	0	0	0	0	0	0	0	0	0	0	0	0	0.1	0
D	CAF2	0	0	0	0	0	0	0	0	0	0	0	0	0	0	0
D	CAF2	0	0	0	0	0	0	0	0	0	0	0	0	0	0	0
D	CAF2	0	0	0	0	0	0	0	0	0	0	0	0	0	0	0
D	CAF2	0	0	0	0	0	0	0	0	0	0	0	0	0	0	0
D	CAF3	0	0	0	0	0	0	0	0	0	0	0	0	0	0	0
D	CAF3	0	0	0	0	0	0	0	0	0	1	3.5	0	0	21	0
D	CAF3	0	0	0.4	0	0	0	0	0	0	0	0	0	0	0	0
D	CAF3	0	0	0	0	0	0	0	0	0	0.7	1.2	0	0	20	0
D	CAF3	0	0	0	0	0	0	0	0	0	73	75	0	0	9.5	0
D	CAF3	0	0	0	0	0	0	0	0	0	0.2	0.2	0	0	0	0
D	CAF3	0	0	0	0	0	0	0	0	0	0	0	0	0	0	0
D	CAF3	0	0	0	0	0	0	0	0	0	0	4	0	0	45	0
D	CAF3	0	0	0	0	0	0	0	0	0.2	30	69	0	0	15	0
D	CAF3	0	0	0	0	0	0	0	0	0	4	4	0	0	0	0
D	CAF3	0	0	0	0	0	0	0	0	0	0	0	0	0	0	0
D	CAF3	0	0	0	0	0	0	0	0	0	0	0	0	0	0	0
D	CAF4	0	0	0	0	0	0	0	0	0	0	0	0	0	0	0
D	CAF4	0	0	0	0	0	0	0.05	0	0	0	0	0	0	0	0
D	CAF4	0	0	0	0	0	0	0	0	0	0	0	0	0	0	0
D	CAF4	0	0	0	0	0	0	0	0	0	0.03	0.03	0	0	0	0
D	CAF4	0	0	0	0	0	0	0	0.01	0	0	0	0	0	0	0
D	CAF4	0	0.01	0	0	0	0	0	0	0	0	0	0	0	0	0

H1000	Hole	Cassiterite	Chalcopyrit	Chlorite	Clay	Danalite	Dolomite	Feldspar	Fluorite	Galena	Garnet	Garnet_ori	Hematite	Iron oxide	Magnetite	Olivine
H1001		%	%	%	%	%	%	%	%	%	%	%	%	%	%	%
D	CAF4	0	0	0	0	0	0	0	0	0	0	0	0	0	0	0
D	CAF4	0	0	0	0	0	0	0	0	0	0	0	0	1	0	0
D	CAF4	0	0	0	0	0	0	0	0	0	0	0	0	1	0	0
D	CAF4	0	0	0	0	0	0	0	0	0	0	0	0	3	0	0
D	CAF4	0	0	0	0	0	0	0	0	0	0	0	0	0	0	0
D	CAF4	0	0	0	0	0	0	0	0	0	0	0	0	3	0	0
D	CAF4	0	0	0	0	0	0	0	0	0	0	0	0	0	0	0
D	CAF5	0	0	0	0	0	0	0	0	0	0	0	0	0	0	0
D	CAF5	0	0	0	0.03	0	0	0	0	0	0	0	0	0	0	0
D	CAF5	0	0	0	0	0	0	0	0	0	0	0	0	0	0	0
D	CAF5	0	0	0	0	0	0	0	0	0	0	0	0	0	0	0
D	CAF5	0	0.01	0	0	0	0	0	0	0	20	64	0	0	0	0
D	CAF5	0	0	0	0	0	0	0	0	0	35	70	0	0	0	0
D	CAF5	0	0	0	0	0	0	0	0.4	0	0	70	0	0	0	0
D	CAF5	0	0	0	0	0	0	0	0	0	9	56	0	0	0	0
D	CAF5	0	0	0	0	0	0	0	0.01	0	7	57	0	0	0	0
D	CAF5	0	0	0	0	0	0	0	0	0	42	74	0	0	0	0
D	CAF5	0	0	0	0	0	0	0	0.05	0	36	68	0	0	0	0
D	CAF5	0	0	0	0	0	0	0	0	0	16	21	0	0	0	0
D	CAF5	0	0	0	0	0	0	0	0	0	30	74	0	0	0	0
D	CAF5	0	0	3.5	0	0	0	0	0	0	5.5	5.5	0	0	0	0
D	CAF5	0	0	0	0	0	0	0	0	0	0	0	0	0	0	0
D	CAF5	0	0	0	50	0	0	0	0	0	0	0	0	0	0	0
D	CAF5	0	0	0	0	0	0	0	0	0	0	0	0	0	0	0
D	CAF6	0	0	0	0	0	0	0	0	0	0	0	0	0	0	0
D	CAF6	0	0	0	0	0	0	0	0	0	0	0	0	2	0	0
D	CAF6	0	0	0	0	0	0	0	0	0	0	0	0	0	0	0
D	CAF6	0	0	0	0	0	0	0	0	0	0	0	0	0	0	0
D	CAF6	0	0	0	0	0	0	0	0	0	1.3	1.3	0	0	0	0
D	CAF6	0	0	0	0	0	0	0	0	0	0	0	0	0	0	0
D	CAF6	0	0	0	0	0	0	0	0	0	0	0	0	0	0	0
D	CAF6	0	0	0	0	0	0	0	0	0	0	0	0	0	0	0
D	CAF6	0	0	0	0	0	0	0	0	0	0	0	0	0	0	0
D	CAF7	0	0	0	0	0	0	0	0	0	0	0	0	0	0	0
D	CAF7	0	0	0	0	0	0	0	0	0	0	0	0	0.1	0	0
D	CAF7	0	0.01	0	0	0	0	0	0	0	0	0	0	0	0	0
D	CAF7	0	0.01	0	0	0	0	0	0	0	0	0	0	0	0	0
D	CAF7	0	0.01	0	0	0	0	0	0	0	0	0	0	0	0	0
D	CAF7	0	0	0	0	0	0	0	0	0	0	0	0	0	0	0
D	CAF7	0	0	0	0	0	0	0	0	0	0	0	0	0	0	0
D	CAF7	0	0.01	0	0	0	0	0	0	0	0.01	0.01	0	0	0	0
D	CAF7	0	0	0	0	0	0	0	0	0	0.01	0.01	0	0	0	0
D	CAF7	0	0	0	0	0	0	0	0	0	0	0	0	0	0	0

H1000	Hole	Cassiterite	Chalcopyrit	Chlorite	Clay	Danalite	Dolomite	Feldspar	Fluorite	Galena	Garnet	Garnet_ori	Hematite	Iron oxide	Magnetite	Olivine
H1001		%	%	%	%	%	%	%	%	%	%	%	%	%	%	%
D	CAF7	0	0.01	0	0	0	0	0	0	0	0	0	0	0	0	0
D	CAF7	0	0	0	0	0	0	0	0	0	0	0	0	0	0	0
D	CAF7	0	0	0	0	0	0	0	0	0	0	0	0	0	0	0
D	CAF7	0	0	0	0	0	0	0	0.8	0	0	54.5	0	0	24	0
D	CAF7	0	0	0	0	0	0	0	1.3	0	26	66	0	0	6	0
D	CAF7	0	0	0	0	0	0	0	1.3	0	35	80	0	0	0	0
D	CAF7	0	0	0	0	0	0	0	1.3	0	14	68	0	0	7	0
D	CAF7	0	0	0	0	0	0	0	0.6	0	46	81	0	0	0.2	0
D	CAF7	0	0	6	0	0	0	0	0.05	0	17	44	0	0	0.15	0
D	CAF7	0	0.01	1	0	0	0	0	0.05	0	38	76	0	0	15	0
D	CAF7	0	0	0	0	0	0	0	0	0	15	32	0	0	2.5	0
D	CAF7	0	0	0	0	0	0	0	0	0	45	90	0	0	0	0
D	CAF7	0	0	50	0	0.04	0	0	4	0	0	0	0	0	0	0
D	CAF7	0	0	0	0	0	0	0	0.5	0	10	35	0	0	5	0
D	CAF7	0	0	0	0	0	0	0	0	0	27	52	0	0	0.3	0
D	CAF7	0	0	0.5	0	0	0	0	0	0	50	75	0	0	0	0
D	CAF7	0	0	0	0	0	0	0	0.01	0	0.01	0.01	0	0	0	0
D	CAF7	0	0	0	0	0	0	0	0	0	0	0	0	0	0	0
D	CAF7	0	0	0	0	0	0	0	0.01	0	0	0	0	0	0	0
D	CAF7	0	0	0	0	0	0	0	0	0	0	0	0	0	0	0
D	CAF7	0	0	0	0	0	0	0.1	0	0	0	0	0	0	0	0
D	CAF7	0	0	0	0	0	0	0	0	0	0	0	0	0	0	0
D	CAF7	0	0	0	0	0	0	0	0	0	0	0	0	0	0	0
D	CAF7	0	0	0	0	0	0	0	0	0	0	0	0	0	0	0
EOF																

H0002	Version															
H0003	Date_generated															
H0004	Reporting_period_end_date															
H0005	State															
H0100	Tenement															
H0101	Tenement_holder															
H0102	Project_name															
H0106	Tenement_operator															
H0150	250K_map_sheet															
H0151	100K_map_sheet															
H0152	50K_map_sheet															
H0153	25K_map_sheet															
H0200	Start_date_of_data_acquisition															
H0201	End_date_of_data_acquisition															
H0202	Data_format															
H0203	Number_of_data_records															
H0204	Date_of_metadata_update															
H0500	Feature_Located															
H0501	Geodetic_datum															
H0502	Vertical_datum															
H0503	Projection															
H0531	Projection_zone															
H0900	Remarks:															
H1000	Hole	Pyrite	Pyroxene	Pyrrhotite	Quartz	Scheelite	Sericite	Serpentine	Siderite	Sphalerite	Titanite	Tourmaline	Vesuvianite	Vesuvianite	Vons+Hul	Orig.Vons+
H1001		%	%	%	%	%	%	%	%	%	%	%	%	%	%	%
D	CAF1	0	0	0	0	0	0	0	0	0	0	0	0	0	0	0
D	CAF1	0	0.1	0	0	0	0	0	0	0	0	0	0	0	0	0
D	CAF1	0	1	0	0	0	0	0	0	0	0	0	0	0	0	0
D	CAF1	0	0.1	0	0	0	0	0	0	0	0	0	0	0	0	0
D	CAF1	0	0.1	0	0	0	0	0	0	0	0	0	0	0	0	0
D	CAF1	0	1	0.1	0	0	0	0	0	0	0	0	0	0	0	0
D	CAF1	0	1	0	0	0	0	0	0	0	0	0	0	0	0	0
D	CAF1	0	25	0.1	0	0	0	0	0	0	0	0	0	0	0	0
D	CAF1	0	10	10	20	0	0	0	0	0	0	0	0	0	0	0
D	CAF1	0	35	5	0	0	0	0	0	0	0.01	0	5	5	0	0
D	CAF1	0	20	5	0	0	0	0	0	0	0.1	0	5	5	0	0
D	CAF1	0	40	3	0	0	0	0	0	0	0	0	15	15	0	0
D	CAF1	0	25	5	0	0	0	0	0	0	0.1	0	10	10	0	0
D	CAF1	0	40	5	0	0	0	0	0	0	0.1	0	10	10	0	0
D	CAF1	0	20	5	0	0	0	0	0	0	0.1	0	10	10	0	0
D	CAF1	0	30	3	0	0	0	0	0	0	0.1	0	15	15	0	0
D	CAF1	0	15	10	0	0	0	0	0	0	0.01	0	20	20	0	0
D	CAF1	0	10	5	0	0	0	0	0	0	0.1	0	20	20	0	0
D	CAF1	0	5	15	0	0	0	0	0	0	1	0	10	10	0	0
D	CAF1	0	0	2	0	0	0	0	0	0	1	0	0	0	0	0

H1000	Hole	Pyrite	Pyroxene	Pyrrhotite	Quartz	Scheelite	Sericite	Serpentine	Siderite	Sphalerite	Titanite	Tourmaline	Vesuvianite	Vesuvianite	Vons+Hul	Orig.Vons+
H1001		%	%	%	%	%	%	%	%	%	%	%	%	%	%	%
D	CAF1	0	0	2	3	0	0	0	0	0	3	0	0	0	0	0
D	CAF1	0	0	2	0	0	0	0	0	0	1	0	0	0	0	0
D	CAF1	0	30	0.5	0	0	0	0	0	0	0.01	0	10	10	0	0
D	CAF1	0	15	10	0	0	0	0	0	0	1	0	5	5	0	0
D	CAF1	0	60	10	0	0	0	0	0	0	0	0	0	0	0	0
D	CAF1	0	5	3	0	0	0	0	0	0	2	0	5	5	0	0
D	CAF1	0	30	0.5	0	0	0	0	0	0	0.1	0	10	10	0	0
D	CAF1	0	10	0.5	0	0	0	0	0	0	0.5	0	5	5	0	0
D	CAF1	0	30	0.5	0	0	0	0	0	0	0.1	0	10	10	0	0
D	CAF1	0	5	0.2	0	0	0	0	0	0	1	0	3	3	0	0
D	CAF1	0	10	0.1	0	0	0	0	0	0	0.01	0	15	15	0	0
D	CAF1	0	10	3	0.01	0	0	0	0	0	0.1	0	5	5	0	0
D	CAF1	0	5	5	5	0.05	0	0	2	0	0.1	0	1	1	0	0
D	CAF1	0	10	3	0.01	0	0	0	0	0	0.1	0	5	5	0.1	0
D	CAF1	0	70	5	0	0	0	0	0	0	0	0	0	0	0	0
D	CAF1	0	10	3	0	0	0	0	0	0	0	0	0	0	0	0
D	CAF1	0	0	0	0	0	0	0	0	0	0	0	0	0	0	0
D	CAF1	0	0	0	0	0	2	0	0	0	0	2	0	0	0	0
D	CAF2	0	0	0	0	0	0	0	0	0	0	0	0	0	0	0
D	CAF2	0	2	0	0	0	0	0	0	0	0	0	0	0	0	0
D	CAF2	0	2	0	0	0	0	0	0	0	0	0	0	0	0	0
D	CAF2	0	4	0	0	0	0	0	0	0	0	0	0	0	0	0
D	CAF2	0.01	30	0.01	0.01	0	0	0	0	0	0	0	0	0	0	0
D	CAF2	0.01	25	0.01	0.01	0	0	0	0	0	0	0	0	0	0	0
D	CAF2	0	0	0	0	0	0.1	0	0	0	0	1	0	0	0	0
D	CAF3	0	0	0	0	0	0	0	0	0	0	0	0	0	0	0
D	CAF3	0	10	0.05	0	0	0	0	0	0	0	0	2.5	0	0	0
D	CAF3	0	0	0	0	0	2.6	0	0	0	0	0	0	0	0	0
D	CAF3	0	3	1	0	0	0	0	0	0	0	0	0.5	0	0	0
D	CAF3	0.01	5.4	0	0	0	0	0	0	0	0	0	2	0	0	0
D	CAF3	0	92	0.2	0.2	0	0	0	0.15	0	0	0	0	0	0	0
D	CAF3	0	0	0	0	0	0	0	0	0	0	0.2	0	0	0	0
D	CAF3	0	0	0.01	0	0	0	0	0	0	0	0	4	0	0	0
D	CAF3	0	0.8	0	0	0	0	0	0	0	0	0	39	0	0	0
D	CAF3	0	86	0.3	0	0	0	0	0	0	0	0	0	0	0	0
D	CAF3	0	23	0.5	0.01	0	0	0	0	0	0	0	0	0	0	0
D	CAF3	0	0	0	0	0	0	0	0	0	0	0.03	0	0	0	0
D	CAF4	0	30	0	0	0	0	0	0	0	0	0	0	0	0	0
D	CAF4	0	6	0.05	0.15	0	0	0	0	0	0	0	0	0	0	0
D	CAF4	0	1	0	0	0	0	0	0	0	0	0	0	0	0	0
D	CAF4	0	6	1.5	0.02	0	0	0	0	0	0	0	0	0	0	0
D	CAF4	0	20	0.1	0	0	0	0	0	0	0	0	0	0	0	0
D	CAF4	0	3	0	1	0	0	0	0	0	0	0	0	0	0	0

H1000	Hole	Pyrite	Pyroxene	Pyrrhotite	Quartz	Scheelite	Sericite	Serpentine	Siderite	Sphalerite	Titanite	Tourmaline	Vesuvianite	Vesuvianite	Vons+Hul	Orig.Vons+
H1001		%	%	%	%	%	%	%	%	%	%	%	%	%	%	%
D	CAF4	0	0	0	0	0	0	0	0	0	0	0	0	0	0	0
D	CAF4	0	80	0	1	0	0	0	0	0	0	0	0	0	0	0
D	CAF4	0	0	0	0	0	0	0	0	0	0	0	0	0	0	0
D	CAF4	0	95	0	0	0	0	0	0	0	0	0	0	0	0	0
D	CAF4	0	0	0	0	0	0	0	0	0	0	0	0	0	0	0
D	CAF4	0	75	0	0	0	0	0	0	0	0	0	0	0	0	0
D	CAF4	0	30	0	0	0	0	0	0	0	0	0	0	0	0	0
D	CAF5	0	0	0	0.03	0	0	0	0	0	0	0	0	0	0	0
D	CAF5	0	20	0.3	0	0	0	0	0	0	0	0	0	0	0	0
D	CAF5	0	35	0.5	5	0	0	0	0	0	0	0	0	0	0	0
D	CAF5	0	12	5.5	50	0	0	0	0	0	0	0	0	0	0	0
D	CAF5	0	5	4	0	0	0.01	0	0	0	0	0	44	0	0	0
D	CAF5	0	23	1	0.02	0	0	0	0	0	0	0	35	0	0	0
D	CAF5	0	7	0.4	0	0	0	0	0	0	0	0	70	0	0	0
D	CAF5	0	2	20	0	0	0	0	0	0	0	0	47	0	0	0
D	CAF5	0	3	3	0	0	0	0	0	0	0	0	50	0	0	0
D	CAF5	0	18	0.5	0	0	0	0	0	0	0	0	32	0	0	0
D	CAF5	0	8	0.05	0	0	0	0	0	0	0	0	32	0	0	0
D	CAF5	0	12	0.05	0	0	0	0	0	0	0	0	5	0	0	0
D	CAF5	0	16	0.4	0	0	0	0	0	0	0	0	44	0	0	0
D	CAF5	0	3	1.5	1.8	0	0	0	0	0	0	0	0	0	0	0
D	CAF5	0	0	0	0.3	0	30	0	10	0	0	0	0	0	0	0
D	CAF5	0	0	0	0	0	15	0	0.3	0	0	0	0	0	0	0
D	CAF5	0	0	0.01	0	0	15	0	4	0	0	0.01	0	0	0	0
D	CAF6	0	0	0	0	0	0	0	0	0	0	0	0	0	0	0
D	CAF6	0	0	0	0.01	0	0.1	0	0	0	0	0	0	0	0	0
D	CAF6	0	1	0.02	0.01	0	0	0	0	0	0	0	0	0	0	0
D	CAF6	0	55	3	20	0	0	0	0	0	0	0	0	0	0	0
D	CAF6	0	80	1.6	4	0	0	0	0	0	0	0	0	0	0	0
D	CAF6	0	75	0	0	0	0	0	0	0	0	0	0	0	0	0
D	CAF6	0	75	0	0	0	0	0	0	0	0	0	0	0	0	0
D	CAF6	0	60	0	0	0	0	0	0	0	0	0	0	0	0	0
D	CAF6	0	90	1.5	0	0	0	0	0	0	0	0	0	0	0	0
D	CAF7	0	0	0	0	0	0	0	0	0	0	0	0	0	0	0
D	CAF7	0	0	0	0.1	0	0	0	0	0	0	0	0	0	0	0
D	CAF7	0.01	4	0.01	0.01	0	0	0	0	0	0	0	0	0	0	0
D	CAF7	0.01	1	0.01	0.01	0	0	0	0	0	0	0	0	0	0	0
D	CAF7	0	25	0.01	0.1	0	0	0	0	0	0	0	0	0	0	0
D	CAF7	0	1	0.01	20	0	0	0	0	0	0	0	0	0	0	0
D	CAF7	0	10	0.5	0.01	0	0	0	0	0	0	0	0	0	0	0
D	CAF7	0	40	1.5	0.1	0	0	0	0	0	0	0	0	0	0	0
D	CAF7	0	80	0.1	0	0	0.1	0	0	0	0	0	0	0	0	0
D	CAF7	0	60	1.5	0.01	0	0.01	0	0	0	0	0	0	0	0	0

H1000	Hole	Pyrite	Pyroxene	Pyrrhotite	Quartz	Scheelite	Sericite	Serpentine	Siderite	Sphalerite	Titanite	Tourmaline	Vesuvianite	Vesuvianite	Vons+Hul	Orig.Vons+
H1001		%	%	%	%	%	%	%	%	%	%	%	%	%	%	%
D	CAF7	0	40	2	0.01	0	0	0	0	0	0	0	0	0	0	0
D	CAF7	0	60	1	0.01	0	0	0	0	0	0	0	0	0	0	0
D	CAF7	0	60	1.5	0.01	0	1.5	0	0	0	0	0	0	0	0	0
D	CAF7	0	4	0.4	0	0	0.03	0	0	0	0	0	54.5	0	0	0
D	CAF7	0	1	0.6	0	0	2	0	0	0	0	0	40	0	0	0
D	CAF7	0	6	0.6	0	0	0	0	0	0	0	0	45	0	0	0
D	CAF7	0	7	0.3	0	0	0	0	0	0	0	0	54	0	0	0
D	CAF7	0	0	0.1	0	0	0	0	0	0	0	0	35	0	0	0
D	CAF7	0	7	2	0	0	0	0	0	0	0	0	27	0	0	0
D	CAF7	0	2	0.3	0	0	0	0	0	0	0	0	38	0	0	0
D	CAF7	0	2.2	2	0	0	0	0	0	0	0	0	17	0	0	0
D	CAF7	0	2	0.05	0	0	0.2	0	0	0	0	0	45	0	0	0
D	CAF7	0	12	6	2	0	0	0	0	0	0	0	2	0	0	0
D	CAF7	0	0	4	1.5	0	0	0	0	0	0	0	0	25	0	0
D	CAF7	0	23	5	0	0	0	0	0	0	0	0	25	0	0	0
D	CAF7	0	22	0	0	0	0	0	0	0	0	0	25	0	0	0
D	CAF7	0	75	0.5	0.01	0	0.01	0	0	0	0	0	0	0	0	0
D	CAF7	0	2	30	50	0	0	0	0	0	0	0	0	0	0	0
D	CAF7	0	40	0.5	0.1	0	0.01	0	0	0	0	0	0	0	0	0
D	CAF7	0	50	0.1	0	0	0	0	0	0	0	0	0	0	0	0
D	CAF7	0	40	0.01	0.01	0	0.01	0	0	0	0	0	0	0	0	0
D	CAF7	0	0	0	0.01	0	7	0	4	0	0	0	0	0	0	0
D	CAF7	0	0	0	0.01	0	15	0	6	0	0	0	0	0	0	0
D	CAF7	0	0	0	0	0	5	0	0.5	0	0	0.5	0	0	0	0
EOF																

H0002	Version											
H0003	Date_generated											
H0004	Reporting_period_end_date											
H0005	State											
H0100	Tenement											
H0101	Tenement_holder											
H0102	Project_name											
H0106	Tenement_operator											
H0150	250K_map_sheet											
H0151	100K_map_sheet											
H0152	50K_map_sheet											
H0153	25K_map_sheet											
H0200	Start_date_of_data_acquisition											
H0201	End_date_of_data_acquisition											
H0202	Data_format											
H0203	Number_of_data_records											
H0204	Date_of_metadata_update											
H0500	Feature_Located											
H0501	Geodetic_datum											
H0502	Vertical_datum											
H0503	Projection											
H0531	Projection_zone											
H0900	Remarks:											
H1000	Hole	Other_alte	Pseudomorphs	Vein	Vein_type	Lith1	Lith2	Lith3	Bedding	Grainsize	Structures	Protolith
H1001		%		%								
D	CAF1					NREC						
D	CAF1					SST			mdb-tkb	fg-mg		SST
D	CAF1			1	qz	SST			mdb-tkb	fg-mg		SST
D	CAF1					SST	btZHF		mdb-tkb	fg-mg		SST
D	CAF1					SST			mdb-tkb	fg-mg		SST
D	CAF1					SST	btZHF		tkb	mg		SST
D	CAF1					btZHF	SST		tkb	fg-mg		SST
D	CAF1			1	qz+am+px	btZHF	pxZHF	SST	tkb			SST
D	CAF1			0.5	qz+po	poZHF	pxZHF		lam-mdb	fg		SST
D	CAF1		gt>am	0.1	po+px	gtpxZXS	pxZHF		tnb-mdb	cg		ccSS
D	CAF1			1	cc+gt+ve, am+asp+	ammtZXS	gtpxZXS		tnb-mdb	cg		ccSS
D	CAF1			0.1	cc+ve+po+gt+cpy	gtpxZXS			tnb-mdb	cg		ccSS
D	CAF1			0.1	po+am+cc	ammtZXS	gtpxZXS		lam-tnb	cg		ccSS
D	CAF1		gt>am+cc+ti	0.1	am+po+cc+ti	gtpxZXS	ammtZXS		tnb-mdb	cg		ccSS
D	CAF1		gt>am+cc+ti			ammtZXS	gtpxZXS		tnb	cg		ccSS
D	CAF1		gt>ve+am+cc			gtpxZXS	ammtZXS	pxZHF	tnb-mdb	cg		ccSS
D	CAF1		gt>ve+am+cc			gtpxZXS	ammtZXS		tnb-mdb	cg		ccSS
D	CAF1			0.2	ksp+bt+cc+am+ti+p	gtpxZXS	ampoZXS		tnb-mdb	cg		ccSS
D	CAF1					ampoZXS	gtpxZXS		tnb	cg		ccSS
D	CAF1			0.1	cc	amZXS			tnb-mdb	mg		ccSS

H1000	Hole	Other_alte	Pseudomorphs	Vein	Vein_type	Lith1	Lith2	Lith3	Bedding	Grainsize	Structures	Protolith
H1001		%		%								
D	CAF1		am>bt, ti>bt, a	1	fl	qzccZXS			tnb	cg		ccSS
D	CAF1			0.1	cc	amZXS			tnb-mdb	mg		ccSS
D	CAF1		gt>ve			gtpxZXS			tnb	cg		ccSS
D	CAF1		gt>bt, am>bt			ampoZXS	gtpxZXS	btZXS	tnb-mdb	cg		ccSS
D	CAF1			1	am+po, px	pxZHF			lam-mdb	fg		ccSS
D	CAF1					amZXS	gtpxZXS		tnb-mdb	cg		ccSS
D	CAF1					gtpxZXS	pxZHF		tnb-mdb	cg		ccSS
D	CAF1		gt>ve+am, px>am			amZXS	gtpxZXS	pxZHF	lam-mdb	cg		ccSS
D	CAF1		gt>ve+?am	0.1	qz+am	gtpxZXS	pxZHF		tnb-mdb	cg		ccSS
D	CAF1		cc>?bt			amZXS	gtpxZXS	pxZHF	tnb	cg		ccSS
D	CAF1		gt>ve			gtpxZXS	amZXS		tnb	cg		ccSS
D	CAF1					amZXS	gtpxZXS		tnb-mdb	cg		ccSS
D	CAF1		am>bt	1	qz+po+fl	amZXS	gtpxZXS		tnb-mdb	cg		ccSS
D	CAF1					amZXS	gtpxZXS		tnb-mdb	cg		ccSS
D	CAF1			3	am+po	pxZHF			mdb	fg		ccSS
D	CAF1			1	am+po	btZHF			mdb-tkb	mg		SST
D	CAF1			0.1	qz	btZHF	amZHF		mdb-tkb	cg		SST
D	CAF1			1	qz+tu+po+sd	FG				cg		FG
D	CAF2											
D	CAF2			0.01	cy	SST			lam	sfg	bkn	SST SSM
D	CAF2			0.01	cy qz?	SST	btZHF		lam tnb	sfg	bkn	SST SSM
D	CAF2			0.01	cy	SST			lam tnb	sfg svfg	bkn	SST SSM
D	CAF2			0	cy±qz±cc±po±py	pxZHF	btZHF	SST	lam	sfg svfg	bkn	SST SSM
D	CAF2			0.01	qz±cc±am±po±py	btZHF	pxZHF					SST
D	CAF2			0.01	tu	FGRA				igf img		FGRA
D	CAF3					NREC						
D	CAF3					amZXS	pxZHF		tnb mdb		bkn	
D	CAF3			0.4	cl	FG					bkn	
D	CAF3		am->bt			amZXS						
D	CAF3		gt->ve	0.01	py ?	gtZXS			mdb			
D	CAF3			5	sd-qz am-po	pxZHF			tnb			
D	CAF3		am->bt	0.2	tu	FG						
D	CAF3		ve->am	0.01	po	ammtZXS			tnb			
D	CAF3		gt->ve			gtveZXS	ammtZXS					
D	CAF3			0.3	po	pxZHF	btZHF		lam tnb			
D	CAF3			0.1	po-qz am-po	btZHF	ZHF	FG				
D	CAF3			0.03	tu	FG						
D	CAF4			0.05	mn oxyde am	SST	ZHF		tkb mcf	smg		
D	CAF4	and 0.05		0.3	qz-fsp am po	ZHF			lam tkb	smg scg		
D	CAF4					SST			tkb	smg		
D	CAF4			0.8	qz-po am-po	btZHF	ZHF		tkb	smg		
D	CAF4			0.02	fl-po	btZHF	pxZHF		tkb mcf	smg		
D	CAF4			1.2	qz-as am-po-cpy cc	amZHF	M		tkb			

H1000	Hole	Other_alte	Pseudomorphs	Vein	Vein_type	Lith1	Lith2	Lith3	Bedding	Grainsize	Structures	Protolith
H1001		%		%								
D	CAF4					M				ifg-img		
D	CAF4					pxZHF			tnb mdb			
D	CAF4					FG						
D	CAF4					pxZHF			lam			
D	CAF4					btZHF	amZHF				frc	
D	CAF4					pxZHF			lam		frc mcf	
D	CAF4					btZHF	amZHF					
D	CAF5	and 0.05				SST			mdb		bkn mcf	
D	CAF5	and 0.05		2	cy am-po	btZHF	pxZHF				mcf	
D	CAF5					btZXF	pxZHF				mcf	
D	CAF5			0.3	am-po am	btqzZHF	pxZHF				mcf	
D	CAF5	ti 0.3	ve->am gt->ve			veamZXS	gtZXS		mdb			
D	CAF5	ti 0.01	am->po	0.03	qz am-ti	gtveZXS	pxZHF	amccZXS	tnb mdb		mcf	
D	CAF5	ti 0.001		0.6	fl-am-ti	veZXS						
D	CAF5	ti 0.001	gt->ve			vepoZXS						
D	CAF5	ti 0.02	gt->ve			veamZXS						
D	CAF5	ti 0.02	gt->ve	0.06	am-cc cc	gtveZXS	pxZHF	veamZXS	mdb		mcf	
D	CAF5	ti 0.02	gt->ve	0.25	ve-fl-m-ti	gtveZXS	veamZXS		mdb			
D	CAF5	ti 0.02	gt->am gt->ve p	0.04	cc	amZXS	gtZXS		mdb			
D	CAF5	ti 0.08	ve->po am->px	0.08	cc	gtveZXS	amccZXS		tnb mdb			
D	CAF5		po->am			amZXS	FG					
D	CAF5		fsp-se fsp-sd/cc	0.001	qz±cc sd	FG				img		FG
D	CAF5	mnox 0.01	fsp>se±sd±cy	0.01	qz	FG				img	bkn frc	FG
D	CAF5		fsp>se±sd±cy	0.001	qz±cc tu	FG				img	bkn	FG
D	CAF6					NREC						
D	CAF6			1	qz±px±fe±se	SST	SGVL		lam-tnb	sfg-svfg	bkn mcf	SST
D	CAF6			0.1	po±px±qz fe±po±p	SST			lam-tnb	sfg-svfg	bkn	SST
D	CAF6	94.33		1	po±qz am	pxZHF	qzpoZHF		lam-tnb		mcf	
D	CAF6	91.2		0.5	po	ZHF	pxZHF	qzpoZHF			mcf	
D	CAF6	90				ZHF	pxZHF		lam tnb			
D	CAF6					ZHF						
D	CAF6					btZHF	ZHF					
D	CAF6					pxZHF			lam tnb			
D	CAF7					n/a						
D	CAF7			0.1	qz+/fe±cy±fsp	SST			lam-tnb	sfg-smg	bkn frc	SST
D	CAF7			0.01	qz±bt±py±cpy	btZHF	SST		lam-tnb	ifg	bca	SST
D	CAF7	andelusite		0.01	qz±px±bt±py±cpy	btZHF			lam-tnb	ifg		SST
D	CAF7			2	qz±px±bt±py±po±c	ZHF	pxZHF			ifg	bkn mcf	SST
D	CAF7			1	px±qz±?ti±fe	ZHF	pxZHF			ifg	mcf hbr	SST
D	CAF7			0.01	qz±px±po	SST			lam	sfv/ifg	bca mcf	SST
D	CAF7			2	qz±po±am±px px±c	btZHF				ifg	mcf	SST
D	CAF7				am±px±se±po±qz	pxZHF	pxbtZHF			ifg	mcf	SST
D	CAF7			15	am±po±px po±qz	pxbtZHF	pxZHF			ifg	mcf bca	SST

H1000	Hole	Other_alte	Pseudomorphs	Vein	Vein_type	Lith1	Lith2	Lith3	Bedding	Grainsize	Structures	Protolith
H1001		%		%								
D	CAF7			0.5	po±qz px±am±po±c	pxbtZHF	pxZHF			ifg	mcf bca	SST
D	CAF7			0.01	po ± px am±po±px	pxbtZHF	pxZHF			ifg	bca mcf	SST
D	CAF7			1	po±qz am±po	pxbtZHF	pxZHF			ifg	bca mcf	SST
D	CAF7		am->ve am->pc	0.03	cc	vemtZXS	ZHF		tnb mdb	img icg	mcf	
D	CAF7		am->ve gt->ve ve->se			gtveZXS	vemtZXS			img icg		
D	CAF7		am->ve gt->ve	0.05	fl-po	gtveZXS			mdb	img		
D	CAF7		gt->ve	0.05	fl-po-cc	vemtZXS	gtveZXS		tnb mdb	img icg		
D	CAF7		gt->ve	0.4	cc-po	gtveZXS	gtccZXS		tnb mdb	img icg		
D	CAF7	ti 0.02	gt->ve ve->am vep->po			amveZXS	veccZXS	pxZHF	mdb	ifg img		
D	CAF7	ti 0.001	gt->ve gt->am		am-po-cpy-fl	vemtZXS	gtveZXS		lam tnb mc	icg		
D	CAF7	ti 0.002	gt->am am->bt	0.2	am-po-cc-cpy cc	amZXS	gtZXS		tnb mdb	img icg		
D	CAF7	ti 0.002 mi	gt->ve			gtveZXS			tnb mdb	img icg		
D	CAF7	ti 0.001	am->cl	2.1	qz-fl-da	clZXS	ampoZXS	ZHF	mdb	img		
D	CAF7	ti 0.001	am->bt	2	qz-fl-am	ammtZXS	gtveZXS	ampoZX	mdb	img-icg		
D	CAF7	ti 0.001	am->bt gt->ve			gtveZXS	pxZHF	amveZX	tnb mdb	ifg img icg	mcf	
D	CAF7			2.2	qz-fl-cl am-qz	gtZXS	pxZHF		mdb tkb	img	mcf	
D	CAF7			1	qz±fl±po±am±se an	pxZHF	pxbtZHF			ifg	mcf	SST
D	CAF7			0.05	po±qz	qzpoZHF				ifg	mcf	SST
D	CAF7			0.5	qz am qz±fl±se±po	pxbtZHF	pxZHF			ifg	mcf	SST
D	CAF7		px>am	1	am±po po±qz am±p	pxbtZHF	pxZHF			ifg	mcf	SST
D	CAF7		px>am		qz qz±fsp±se±bt qz	pxbtZHF	FG	pxZHF		ifg	mcf	SST FG
D	CAF7		fsp>se±sd	0.01	bt±se±qz	FG				ifg		FG
D	CAF7		fsp>se±se	0.2	qz qz±se	FG				ifg		FG
D	CAF7		fsp>se±se	1	tu±bt	FG				ifg		FG
EOF												

H0002	Version	
H0003	Date_generated	
H0004	Reporting_period_end_date	
H0005	State	
H0100	Tenement	
H0101	Tenement_holder	
H0102	Project_name	
H0106	Tenement_operator	
H0150	250K_map_sheet	
H0151	100K_map_sheet	
H0152	50K_map_sheet	
H0153	25K_map_sheet	
H0200	Start_date_of_data_acquisition	
H0201	End_date_of_data_acquisition	
H0202	Data_format	
H0203	Number_of_data_records	
H0204	Date_of_metadata_update	
H0500	Feature_Located	
H0501	Geodetic_datum	
H0502	Vertical_datum	
H0503	Projection	
H0531	Projection_zone	
H0900	Remarks:	
H1000	Hole	Description
H1001		
D	CAF1	no core
D	CAF1	med to tk bedded fg-mg gy qz+lithic sandstone (Crimson Ck Fm type), minor weak bt, am & trace px alteration, BCA 30 at 17.5m, fractured witl
D	CAF1	md-tk bedded gy & bn gy SST, minor rip-ups, patchy bt zones & rare px patches, minor qz veins to 5mm tk
D	CAF1	md-tk bedded gy & bn SST with significant patches of bt alteration
D	CAF1	med to tk bedded fg-mg gy qz+lithic sandstone (Crimson Ck Fm type), very minor patches of bt, am & trace px alteration
D	CAF1	tk bedded mg gy sandstone & siltstone, patchy bt alteration zones with gradational boundaries parallel and cross-cutting bedding, rare irregula
D	CAF1	tk bedded fg-mg bt altered sandstone&siltstone with lesser gy sandstone&siltstone
D	CAF1	cm, bn, gngy, lt gn bt & px altered tk bedded SST, bt & px alt zones both have gradation boundaries oblique & parallel to S0, px alt zone fractur
D	CAF1	dkbn, gybn, cm qz+po+bt & px altered lam to med bedded sandstone & mudstone, healed veined breccia zones to 20mm tk & wider small scal
D	CAF1	pk, gn, mg-cg granular (to 15mm) gt+px skarn after tnb-mdb ccSS, gt ganular to massive & weakly replaced by gn am, px alt zones fractured & h
D	CAF1	granular & acicular gn am+mt skarn & granular gtpx skarn after thin bedded ccSS
D	CAF1	tnb-mdb granular gtpx skarn, trace cc+ve+po+gt+cpy veins to 10mm tk
D	CAF1	lam-tnb pk, ltgn, gy & bk granular ammt & gtpx skarn, low am in the ammt skarn, trace po+am+cc veins to 10mm tk
D	CAF1	tnb-mdb granular gtpx skarn & gn ammt skarn, granular mt, gt up to 15mm size locally pseudomorphed by am+cc+ti, trace am+po+cc+ti veins t
D	CAF1	tnb ltgn, pk & bk granular ammt & gtpx skarn
D	CAF1	tnb-mdb gygn, ltpk, & bk pbl granular gtpx skarn with lesser ammt skarn & px microskarn/hornfels, mt locally floods matrix around gt porphyro
D	CAF1	tnb-mdb pbl gtpx skarn with lesser ammt skarn, granular mt locally floods matrix between gt porphyroblasts
D	CAF1	tnb-mdb ltgn, gn, pkgy pbl gtpx skarn, lesser ampo skarn with mixture of granular gt pseudomorphic & felted acicular am texture, ?fluorite, rar
D	CAF1	tnb dkgn acicular ampo skarn & pbl gtpx skarn
D	CAF1	tnb-mdb to massive felted acicular dkgn am skarn, widespread rhombic-acicular clusters of titanite to c. 5x5mm, rare cc veins to 3mm tk

H1000	Hole	Description
H1001		
D	CAF1	vuggy or irregular vein zone in am skarn with prismatic quartz in calcite matrix & am needles ghosted/skeletal within qz & cc crystals, minor fl v
D	CAF1	tnb-mdb to massive felted acicular dkgn am skarn, widespread rhombic-acicular clusters of titanite to c. 5x5mm, rare cc veins to 3mm tk
D	CAF1	tnb pk & ltgn porphyoblastic gtpx skarn with weak am & bt overprint, ve rims gt forming subtle orbicular texture
D	CAF1	tnb-mdb dkgn ampo skarn, lesser ltgn & pk gtpx skarn, weak bt overprint of both gtpx & ampo skarn
D	CAF1	lam-mdb cmgy, bn & ltgy px hornfels/microskarn with bt alteration mottles, mud chip conglomerate beds same as those at top of Main & No2
D	CAF1	tnb-mdb dkgn am skarn & minor pk & gn pbl gtpx skarn, weak bt overprint
D	CAF1	tnb-mdb pk, gy, gn gtpx skarn & lesser px microskarn with weak am & bt overprint
D	CAF1	tnb-mdb dkgn am skarn, lesser pk, gn & pl gtpx skarn possibly with axinite, & lam cm & bn px microskarn, weak bt overprint of all
D	CAF1	tnb-mdb pk & ltgn gtpx skarn & ltgn, bn & cm px & bt microskarn, weak am & bt overprint, rare qz+am veins to 3mm tk
D	CAF1	tnb dkgn acicular am skarn, minor overprinted pbl gtpx skarn & px microskarn,weak bt overprint
D	CAF1	tnb pk & gn breccia textured porphyoblastic gtpx skarn healed with gt & px, weak am overprint
D	CAF1	tnb-mdb dkgn am skarn , minor gtpx skarn & px microskarn
D	CAF1	tnb-mdb am & gtpx skarn with irregular veins and/or vugs of cc + ?sd + fl + scheelite (fg) + prismatic qz (to 10mm size) + po + ti with ghost/skel
D	CAF1	tnb-mdb dkgn am skarn , minor gtpx skarn & px microskarn, trace ?borate patches around 282m
D	CAF1	mdb ltgy px microskarn with weak am alteration, minor am+po veins to 10mm tk
D	CAF1	bn bt microskarn with minor ltgy ?anthophyllite (c. 10%), lesser dk gn am (c.3%) after mdb-tkb pebbly sandstone & mg sandstone, some sheari
D	CAF1	mdb-tkb bn bt rock with ltgy rosettes & net textured anthophyllite alteration, rare qz veins to 3mm tk
D	CAF1	equigranular wt bt granite with minor tu & se alteration, minor (1%) qz+tu+po+sd veins to 5mm tk sub-parallel to core axis
D	CAF2	Core not available
D	CAF2	broken SST with minor bt and px alteration and wt-cm clay infill in fractures
D	CAF2	Broken SST with magnetic bands and moderate blotchy bt & minor px alteration bands. Soft wt cy and hard wt cy? Qz? Joint infill up to 1mm
D	CAF2	Broken lam-tnb SST with freeqent bands of px alteration and occasional bands of bt alteration. Bioturbation in places altered by px. Veins up to
D	CAF2	interbanded SST & SM altered to pxZHF and btZHF with zones of disseminated po & py. 1mm veins& fractres with cy & +/- py+/-po
D	CAF2	banded pxZHF and btZHF with btZHF dominant at depth. Sulphides in cracks & soft rusty bn-cm-gn cy? am? Fe? infilling joints
D	CAF2	ifg-img equigranular FGRA with a ifg ppy chilled margin & mnr se alteration of fsp. tu veins and tu nodules at 58.2m, 60.5m & 64.9m.
D	CAF3	
D	CAF3	amZXS, mt throughout, rusty surface now, strongly bkn. Rare gtp relict within, gtp pseudomorphed with ve, ve>gt. Few mdb pxZHF: px ifg porp
D	CAF3	ifg-img cm FG dyke. Rare ifg bt within. Fsp weakly se-altered in places. 4cm amZXS blt within. Ivfg chilled margins.
D	CAF3	mbd amZXS interbedded w/ few pxZHF tnb, few drd gtp within pxZHF in places. Mt dis within amZXS, ifg mtg or flowing between ifg amp. Mot
D	CAF3	well-dvp gtZXS, mt&m spred throughout. 2 different gt : well-dvp cm-pk img gtp& weakly-dvp drd-bn gt. Weak ve alteration of gt. Rare pxZHF r
D	CAF3	ifg po dis in pxZHF, mot . Sig amount of am-po veinlets throughout pxZXF, mot am alteration spreading around the bigger ones. BCA : ~25deg.
D	CAF3	ifg-img equigranular lgy FG dyke. Angular 5cm amZXS fragment in FG, edges altered as bt. Some bk bt uphole, becomes less important downh
D	CAF3	img ammtZXS. Cc-rich patches. Few patches of ve relicts. Ve has been pseudomorphed w/ m.
D	CAF3	gtveZXS w/ strong pbl text. drd gtp up to15mm. Mot bt alteration in places. drd gt pseudomorped w/ ve in places, mt starting to overprint all v
D	CAF3	interbedded pxZHF&btZHF, gtZXS mbd relict @ SOI. Mot bt alteration. Am replacing some lam. Px porphyroblats, ifg po ivg. gtZXS w/cc-po patc
D	CAF3	btZHF interbedded w/ mdb ZHF bearing strong px alteration. Mot px ltertion over btZHF. antopholite pbl in some place within btZHF. 15cm ifg
D	CAF3	img FG, ppy in places, fsp up to 20mm. Some bnd bt-rich. Trace of tu veinlet. Contct w/ upper layer not in the tray. At SOI, 5cm ngular piece of
D	CAF4	slightly hornfeld SST interbedded w/ weakly hornfelded ZHF. Mdb ifg andalousitewithin some bnd. Bt alteration appears downhole. Some bnd
D	CAF4	strongly bt altered SST interbedded w/ gy mot ZHF. Px alteration stronger downhole. Am veins throughout. Dis ivfg po and po veinlets at SOI. B
D	CAF4	weakly altered tkb SST
D	CAF4	mod to strongly mot bt altered ZHF, protolith grains easily visible. Important amount of ifg po dis throughout, ifg po orb at SOI. 30mm blt w/ gt
D	CAF4	pxZHF interbedded w/ btZHF mod dvp. pxZHF mod px altered. Mot px alteration. Relicts of bnd w/ andalousite in btZHF. Po throughout pxZHF
D	CAF4	amZHF overprinted in places by mot bt. At 94.5m, 20cm qz-as vein, followed by 10cm of mafic dyke, strongly altered . Traces of cpy on edges o

H1000	Hole	Description
H1001		
D	CAF4	ifg-img M dyke. ~30% fsp in ivfg gy matrix. Weathered now and goes as clay under fingers.
D	CAF4	tnb ZHF og by Fe-oxyde alteration. Really weathered, goes as cy on fingers in places. Qz vein through.
D	CAF4	ifg equigranular FG dyke, no bt. Crumbly.
D	CAF4	soft creamy interval, pxZHFultra weathered. Goes as clay under fingers. Blb of ifg FG within.
D	CAF4	fractured zone. ZHF really brecciated. Strong bt alteration downhole, am alteration last 2m of interval. Few po blb in amZHF. Between 127.5-12
D	CAF4	pxZHF ultrweathered:goes as cy under fingers. crumbly gn fragments at SOI. Depth increasing: cm-log SM. BCA : 30 deg.
D	CAF4	btZHF w/ mot am alt in places. px orb in btZHF. Dis po through btZHF. Proto qz grains preserved in ZHF.
D	CAF5	SST, weakly to strongly bt altered. Mot px&am alteration in places. po orb within ZHF. Qz+po ivg cracs. Few am veinlets through, px alteration a
D	CAF5	mot px alteration over btZHF. ivg in mcf. Lgn am veins through, halo of px altertion. Px altertion increases downhole. Few py orb dis through b
D	CAF5	interbedded btZHF&pxZHF, ivfg po within btZHF increases downhole. btZHF is darker+hrder than previous interval. Cracks healed w/ po.
D	CAF5	btqzZHF w/ weak mot pxZHF zones. btqzZHF:bn, lbn streak, hard. am-po vein w/ halo of px alteration. Po cracks increase downhole regarless o
D	CAF5	interbedded img amveZXS (1) &img-icg gtZXS(2). 1:cc patches w/ overgrown ama, drd-bn gpt and lgn vet taking over cc&am (gt no ve pseudom
D	CAF5	interbedded gtveZXS(1)&pxZHF(2)&amccZXS(3). (1): drd ifg gtp in ifg ve matrix, small amount px through. Cc patches in gtZXS, dgn ama overgro
D	CAF5	img-icg veZXS w/ massive amount of cc. ivg po through. Img dgn am appearing as patchy in veZXS. Few Axinite icg Xstal at edge of fl-am-ti vein
D	CAF5	ifg-img vepoZXS, am-rich @ SOI. Weak pbl text, rare gt relicts. Am pbl w/ diffus edges within ve matrix. Dis ifg ti ssociated to am patches. Ve-cc
D	CAF5	ifg-img veamZXS, ve-gt-am in px matrix. Am&po increase downhole. well dvp pbl text. Gtp up to 10mm @SOI, pseudomorphed w/ ve. Img veZX
D	CAF5	Interbedded img gtveZXS(1) and pxZHF. (1):mnr amount of ivg am ± po within. Mod bt alteration at SOI&EOI over px flowing through gtp (gtve
D	CAF5	img-icg gtveZXS(1) interbedded w/ifg veamZXS(2). (1):strong pbl text. Gtp upto 15mm in ve-px matrix. 30cm bnd:icg am-img ve-icg ivg am, cc-r
D	CAF5	interbedded amZXS(1)&gtZXS(2). (1):img-icg dgn amp up to 10mm,from pseudormorphed drd gt(no ve stage) in lgn anthophyllite-px matrix, sc
D	CAF5	interbedded ifg-img gtveZXS(1)&if-img amccZXS(2). Stongly pbl @SOI, losing pbl downhole. (1): 2gt:wekly dvp dpl, no ve altered, img gt sig ve a
D	CAF5	img amZXS, sig amount of cc dis through.50%dgn am, 50%lgn am (anthophyllite?). Few icg gt relicts. Qz& ivg po appear in matrix at EOI, at con
D	CAF5	img FG with ifgFG stronly sd altered (50%) chilled margin in the first meter. ppy euh qz & euh fsp up to 15mm. cm fsp commonly altered to lgn
D	CAF5	crumbly imgFG ppy euh fsp altered to se & cy. fsp alteration degraded core to rubble & cy in sections. 40mm psm qz cc vug infill mar texture. M
D	CAF5	imgFG with euh fsp up to 30mm and euh qz to 20mm in a ifg groundmass. Some zones of moderate to strong se sd alteration (fsp totally pseud
D	CAF6	
D	CAF6	intensely broken mcf gy tnb-lam SST with a 1.5m section of SGVL from 7.0-8.5m. Largest recovered core length 15cm. Irreglar V up to 2mm &
D	CAF6	bkn baked gy sfg SSTwith varying weak intensity bn bt alteration through most of the interval with 10-20cm bands of lgn px alteration. bt altere
D	CAF6	lgy pxZHF(1) interbedded w/qzpoZHF(2).(1):lgy to gy, mot weak to strong bt alteration through. Am alteration @edges of po veinlets. (2):thinly
D	CAF6	interbedded on thick intervals ZHF(1),pxZHF(2),and qzpoZHF(3) &lpk gtZHF.(2)pxZHF strongly mcf, po in cracks. Mot am alteration over. In plac
D	CAF6	interbedded ZHF&pxZHF. ZHF weakly bt altered.pxZHF w/ strong po alteration in places.
D	CAF6	ZHF w/ weak to mod bt alteration in places.
D	CAF6	mot strong bt alterationover ZHF.
D	CAF6	strongly px altered pxZHF. Po dis through. 1m qzpoZHF bnd within. BCA~70deg.
D	CAF7	
D	CAF7	bkn lam-tnb SST with a hard vfg wt-cm feo stained vein minerall infill with up to 5mm rd-bn feo alteration halo aroud the vein. In places the vf
D	CAF7	Mottled alteration patches of rounded to anglar disturbed soft sediment with coarser grained material altered to btZHF and finer grained bake
D	CAF7	mot btZHF with mild-moderate bt alteration stronger in rounded to angular packages of finer grained sediments mixed in deformed soft sedim
D	CAF7	zones of ifg pxZHF between ifg ZHF with weak bt-px alteration. pxZHF bands contain 20-50cm mot qz-px veins with mcf qz+/-px+/-bt+/-fe
D	CAF7	baked creamy-bn ivfg ZHF with minor bt alteration containing >1mm zoned cm-dbn ifg qz?ti?bt?po? Veins. 30cm pxZHF vein @ 46.3m Includin
D	CAF7	Baked SST with dis & bnd po alteration and weak ifg px & ifg bt alteration. bca lam beds with flame structures facing uh. Some lam beds strong
D	CAF7	dbn-gy btZHF with abundant dis po & rare dis cpy. 20-50cm zones of weak lgn px & bt alteration. Ifg po dis and concentrated in mcf. Sub 1mm
D	CAF7	lgn-cm-pk mot ifg pxZHF +/-qz+/-am+/-gt+/-ax and mcf to10mm veins of ifg am+/-se+/-po+/-qz crosscutting px alteration. 20-50 cm zones of h
D	CAF7	hard dbn lam ifg pxbtZHF with dis po and mcf with po+/-qz infill. Veins of up to 30cm of mot bca am+/-po+/-px with a pxZHF alteration halo up

H1000	Hole	Description
H1001		
D	CAF7	hard dbn lam ifg pxbtZHF with dis po and po infill +/-minor qz in mcf. A 10 cm mot cm-lgn pxZHF vein containing 1-2mm am+/-po veins at 70.2
D	CAF7	hard dbn ifg pxbtZHF with dis po and po+/-px veins with a 10-20mm lgn-gy px alteration halo around the veins. po +/- px +/- ?qz mcf infill. 1-2
D	CAF7	hard dbn lam bca ifg pxbtZHF with dis po and po infill in mcf mixed with 10-200cm zones of lgn-cm mot-lam bca pxZHF +/-am+/-se+/-po+/-qz.
D	CAF7	img-icg ve pbl in mt matrix. am relicts in ve pbl heart(dgn tint), rare squeleton am preserved too. Lgn-cm alteration around pbl:ve+cc. ifg mtg±f
D	CAF7	icg gtveZXS smoothly grading into vemtZXS (similar to prior interval). strong pbl text. Gt-ivg cc-ivg am-se decrease downhole,ivg mtg-fl-ve incre
D	CAF7	gtveZXS w/pbl text less dvp than previously. Icg gtp from dpl-rd uphole to pk-og dowhole. img gn vet and ifg lbn ve matrix+cc±px.patches:gtp-c
D	CAF7	interbedded mdb-tkb vemtZXS&gtveZXS. Img-icg vemtZXS:mtg reappears as matrix within ivg cc. Some gt preserved as ve heart. ivg:cc-fl-as-po
D	CAF7	img gtveZXS(1) interbedded w/ tkb gtccZXS(2). (1):icg pk gt(upto 20mm) in ifg lgn ve+px. Some icg radiating vet(upto15mm) few am between t
D	CAF7	img amveZXS(1) interbeded w/ img veccZXS(2). (1): mod cl-altered amp in ifg-img ve-cc groudmass.ifg ti assoc w/am. mnr drd gt relicts, few cc-
D	CAF7	interbedded icg strongly pbl vemtZXS(1)&icg weak pbl gtveZXS(2), weakly dvp gt, smooth transition. (1):img-icg pbl vet, diffus relict of gt,ifg mt
D	CAF7	tnb-mdb commonly mnr-mod bt altered amZXS(1).1tkb gtveZXS bnd interbedded(2). SOI:mot am alt overprinting previous pbl veZXS.@148.1m
D	CAF7	img-icg pbl gtveZXS, some mdb amp-rich, dis ifg po into amp.some ifg am blb/mdb po-rich. ivg dgn am±ifg cc, yw mica t edges of ve there. sig a
D	CAF7	mod cl-altered ampoZXS(2) interbedded w/ZHF(3)&grading into pbl clZXS(1).(2):ivg ifg cc-po-ama, dis euh ifg ti.(3):lam mcf ZHF. (1):img clp,sig
D	CAF7	interbedded ammtZXS(1)&ampoZXS(2) w/few gtveZXS tkb bnd(3). Sig bt alteration throughout, only tkb fresh ammtZXS+vep+img da @SOI. (1)
D	CAF7	interbedded gtveZXS(1) pxZHF(2)&amveZXS(3), bt alteration nearly disappeared.(1) img-icg gtveZXS,mod am±ifg mt flowing through weakly bt
D	CAF7	gtZXS(1) interbedded w/pxZHF(2). (1): dpl weakly dvp gt mdb & pk&dpl well-dvp img gtp tkb. Ifg ve±cc flowing though. Thin qz veinlets w/ am-
D	CAF7	lgn-cm mot ifg pxZHF +/-po+/-am+/-bt+/-ax with small ~10cm zones of hard bn ifg lam pxbtZHF with dis po and po in mcf. Interval is cut by 3 di
D	CAF7	hard bn lam ifg qzpoZXF +/-px+/-bt with moderate po alteration with zones of soft sediment deformation and strong mcf.po alteration followir
D	CAF7	hard bn lam-tnb ifg pxbtZXF with minor po alteration dis & in occasional mcf. 10-20cm patches of gy ifg mot pxZHF where bt alteration is reduc
D	CAF7	mixed zones of (~60%) hard bn ifg pxbtZHF +/-am with weak dis po and sub 1mm V/mcf po+/-qz infill & (~40%) hard gy mot pxZHF +/-am+/-po
D	CAF7	Mixed hard bn pxbtZHF & gy pxZHF with several 10-60 cm intrusions of wt ppy FG. lam ifg pxbtZHF with dis po and po+/-qz mcf & 1-5mm qz+/-
D	CAF7	wt-cm ifg ppy FG with mild pervasive gn se alteration and bn sd alteration of fsp. 10-20 cm patches of bk bt alteration with strong bt alteration
D	CAF7	bn-gy ppy ifg FG +/-sd+/-se with a 40 cm lbn ifg FG dyke 211.1m. FG & FG dyke both contain moderately se altered groundmass. sd selectively
D	CAF7	cm-gy ppy ifg FG with mild gn se alteration of fsp throughout and patches of bn sd alteration of fsp. Occasional bt with booklet texture. A few 5
EOF		

H0002	Version			
H0003	Date_generated			
H0004	Reporting_period_end_date			
H0005	State			
H0100	Tenement			
H0101	Tenement_holder			
H0102	Project_name			
H0106	Tenement_operator			
H0150	250K_map_sheet			
H0151	100K_map_sheet			
H0152	50K_map_sheet			
H0153	25K_map_sheet			
H0200	Start_date_of_data_acquisition			
H0201	End_date_of_data_acquisition			
H0202	Data_format			
H0203	Number_of_data_records			
H0204	Date_of_metadata_update			
H0500	Feature_Located			
H0501	Geodetic_datum			
H0502	Vertical_datum			
H0503	Projection			
H0531	Projection_zone			
H0900	Remarks:			
H1000	Hole	Comments	Relog	Relog_date
H1001				
D	CAF1	assumed no recovery	SO	31/07/2014
D	CAF1	n weak fe staining to 24m	SO	31/07/2014
D	CAF1		SO	31/07/2014
D	CAF1		SO	31/07/2014
D	CAF1		SO	31/07/2014
D	CAF1	ır patches of px + dissem po alteration, ?open folding?	SO	31/07/2014
D	CAF1		SO	31/07/2014
D	CAF1	ed & healed with po+px+am veinlets	SO	31/07/2014
D	CAF1	e fold & fracture zones in both the qz+po+bt & px alteration zones, qz+po veinlets to 5mm	SO	31/07/2014
D	CAF1	nealed with po+px veinlets	SO	31/07/2014
D	CAF1		SO	31/07/2014
D	CAF1		SO	31/07/2014
D	CAF1		SO	31/07/2014
D	CAF1	to 10mm tk	SO	31/07/2014
D	CAF1		SO	31/07/2014
D	CAF1	oblasts	SO	31/07/2014
D	CAF1		SO	31/07/2014
D	CAF1	e ?ksp+bt+cc+am+ti+po veins top 20mm tk & po+mt+ve veins to 5mm tk	SO	31/07/2014
D	CAF1		SO	31/07/2014
D	CAF1		SO	31/07/2014

H1000	Hole	Comments	Relog	Relog_date
H1001				
D	CAF1	veins to 5mm tk	SO	31/07/2014
D	CAF1		SO	31/07/2014
D	CAF1		SO	31/07/2014
D	CAF1		SO	31/07/2014
D	CAF1	skarns at Mt Lindsay, facing ?downhole, healed fractures & breccias throughout px micros	SO	31/07/2014
D	CAF1		SO	31/07/2014
D	CAF1		SO	31/07/2014
D	CAF1		SO	31/07/2014
D	CAF1		SO	31/07/2014
D	CAF1		SO	31/07/2014
D	CAF1		SO	31/07/2014
D	CAF1		SO	31/07/2014
D	CAF1	etal am texture in cc, minor qz+po+fl veins to 10mm tk	SO	31/07/2014
D	CAF1		SO	31/07/2014
D	CAF1		SO	31/07/2014
D	CAF1	ng evident (healed)	SO	31/07/2014
D	CAF1		SO	31/07/2014
D	CAF1	EOH 305m	SO	31/07/2014
D	CAF2	Core trays not available	TH	31/07/2014
D	CAF2		TH	31/07/2014
D	CAF2		TH	31/07/2014
D	CAF2	1mm infilled with wt-cm soft-hard cy. 10 cm lbn cy zone with 1mm wt cy veins at 30.7m.	TH	31/07/2014
D	CAF2		TH	31/07/2014
D	CAF2		TH	31/07/2014
D	CAF2		TH	31/07/2014
D	CAF3		AM	31/07/2014
D	CAF3	phyroblasts, ivg ifg po. Rare gtZXS tnb, showing protolith S0.	AM	31/07/2014
D	CAF3		AM	31/07/2014
D	CAF3	am alteration spreading from ama-ivg po tnb. Strong mot bt alteration in rare places over	AM	31/07/2014
D	CAF3	ndb at SOI, strong mot bt alteration. Ve starts to really appear downhole, but still ve<<gt.	AM	31/07/2014
D	CAF3		AM	31/07/2014
D	CAF3	ple. Fresh fsp uphole, creamy altered downhole. 2mm tu veinlet downhole. Contact w/ up	AM	31/07/2014
D	CAF3		AM	31/07/2014
D	CAF3	check if ve is really ve or if am/px	AM	31/07/2014
D	CAF3	h. Cracks filled by po in btZHF.	AM	31/07/2014
D	CAF3	FG dyke at 35m, equigranular, rare bt.	AM	31/07/2014
D	CAF3	EOH	AM	31/07/2014
D	CAF4	bearing sig amount of cross-cutting am veinlets/ivg cracks.	AM	31/07/2014
D	CAF4	CA:15deg. Ifg andalousite in some bnd	AM	31/07/2014
D	CAF4		AM	31/07/2014
D	CAF4	p up to 5mm and am. Po blobs up to 20mm in some bnd. Am-po veins through w/ m alter	AM	31/07/2014
D	CAF4	n tiny little crack.	AM	31/07/2014
D	CAF4	104.6-105.4 : really poor recovery	AM	31/07/2014

H1000	Hole	Comments	Relog	Relog_date
H1001				
D	CAF4	Really poor recovery	AM	31/07/2014
D	CAF4	Really poor recovery	AM	31/07/2014
D	CAF4	Really poor recovery	AM	31/07/2014
D	CAF4		AM	31/07/2014
D	CAF4	Poor recovery.	AM	31/07/2014
D	CAF4		AM	31/07/2014
D	CAF4	EOH	AM	31/07/2014
D	CAF5	at edges.CAB : 40.	AM	31/07/2014
D	CAF5	binocular. Andlousite in SST?	AM	31/07/2014
D	CAF5		AM	31/07/2014
D	CAF5	f lith.	AM	31/07/2014
D	CAF5	orphed). Ifg-img titanite dis. Ifg-img ivg po. (2) : well-dvp pk-og icg gtp, dpl gt-cm px as ma	AM	31/07/2014
D	CAF5	owing into it, till no cc left. Ve-am-po increases downhole. ivg po throughout. pxZHF : lgy, t	AM	31/07/2014
D	CAF5	. Bedding no visible.	AM	31/07/2014
D	CAF5	matrix downhole.	AM	31/07/2014
D	CAF5	XS mdb at 97m, ti&am&fl ivg. Img-icg gtZXS mdb preserved middle of interval, ti-am ivg.	AM	31/07/2014
D	CAF5	ZXS) and pxZXF bnd. Some ifg-img veamZXS mdb: all ifg gt has been overprinted w/ve. Ifg c	AM	31/07/2014
D	CAF5	ch patches, up to 6mm ti. Broken icg gtp, am lealing cracs. (2): mod amount of px&cc in m	AM	31/07/2014
D	CAF5	lgn % : mainly anthophyllite (->am), bit of px, bit of ve (scungy bn-gn).	AM	31/07/2014
D	CAF5	previously sampled at 118.7m:gtp in gn ifg ve	AM	31/07/2014
D	CAF5	no ruc visible in CAF5	AM-TH	31/07/2014
D	CAF5	se, bn sd (pdw). rare ivg cc +/- euh qz. varying weak to strong se&sd alteration through en	TH	31/07/2014
D	CAF5	Mn oxide in fsp crystals	TH	31/07/2014
D	CAF5	EOH	TH	31/07/2014
D	CAF6	NREC	TH	31/07/2014
D	CAF6	mcf qz+/-px+/-se with a fe coating.	TH	31/07/2014
D	CAF6	ed SST contains small <1mm cracks & V of a dark ivfg mineral +/-fe+/-po+/-px. px altered b	TH	31/07/2014
D	CAF6	me	AM	31/07/2014
D	CAF6	es pxZHF spt w. ifg po orb.	AM-hurry	31/07/2014
D	CAF6	ruc at 60.4m	AM-hurry	31/07/2014
D	CAF6		AM-hurry	31/07/2014
D	CAF6		AM-hurry	31/07/2014
D	CAF6	EOH	AM-hurry	31/07/2014
D	CAF7	core tray not available	TH	31/07/2014
D	CAF7	g wt-cm vein mineral has altered to soft clay	TH	31/07/2014
D	CAF7	d SST. Rare qz+/-cpy+/-py concentrated in veins & cracks	TH	31/07/2014
D	CAF7	ents, bt-px halos around qz veins and occasional sulphides concentrated in veins & cracks.	TH	31/07/2014
D	CAF7		TH	31/07/2014
D	CAF7	g 5cm hbr polymictic matrix supported qz-px-bt vein	TH	31/07/2014
D	CAF7	ly po-px altered. Veins up to 1mm qz+/-px+/-po	TH	31/07/2014
D	CAF7	n mcf veins qz+/-po larger veins 1-50mm mot am-po with px+/-po+/-gt+/-ax.	TH	31/07/2014
D	CAF7	ard dbn ifg lam pxbtZHF with po dis & concentrated in mcf.	TH	31/07/2014
D	CAF7	to 10cm from the veins.	TH	31/07/2014

H1000	Hole	Comments	Relog	Relog_date
H1001				
D	CAF7	m	TH	31/07/2014
D	CAF7	n zones of mot ifg lgn-cm pxZHF at SOI & EOI. Veins in pxZHF consist of am+/-po+/-px	TH	31/07/2014
D	CAF7	pxbtZHF mcf infill primairily po+/-qz. pxZHF shows both lam-bca & mot textres with signific	TH	31/07/2014
D	CAF7	40cm core missing at 98.2m.symetric ZXS!! Sampled @100.2 : squeleton am in vep.	AM	31/07/2014
D	CAF7	ease.rare ifg ti in dgn ivg am, SOI. no cc. Bnd am-rich, strongly cc altered ve. Dgn am growir	AM	31/07/2014
D	CAF7	c-fl-po-as. Sig amount of ifg fl dis through, associated w/ ifg pk-og gtp, no ve altered. Fl inc	AM	31/07/2014
D	CAF7	thinnies-123.0m:cc replacement vs pbl	AM	31/07/2014
D	CAF7	0.005as in gt in yw	AM	31/07/2014
D	CAF7	pxZHf	AM	31/07/2014
D	CAF7	g matrix w/ ivg am±po±ifg ti±as. In places am within ve pbl, mod cl alt. Middle of interval:	AM	31/07/2014
D	CAF7	thinnie @148.1mS	AM	31/07/2014
D	CAF7	thinnie:ti or malayte? +yw mi	AM	31/07/2014
D	CAF7	amount of ivg fl±qz/fl matrix(rare purple fl), few ifg-img da within. EOI:really qz-fl±da rich	AM	31/07/2014
D	CAF7	mtg&amp in poor ve matrix. (2):ifg dis po in mtrix. (3)Img vegtZXS fl ivg. BCA~40	AM	31/07/2014
D	CAF7	altered in rare places. Mnt ivg cc into matrix. mdb ifg gtp-vep in cc matrix.mnt ifg ti in am.	AM	31/07/2014
D	CAF7	alteration halo.(2):strongly px altered. seems to be more tkb. Mot/bnd am-po alteration th	AM	31/07/2014
D	CAF7	stinct veins with 5-8 mm qz+/-fl+/-po+/-am+/-se infill surrounded by a10-20mm bt+/-po p	TH	31/07/2014
D	CAF7	ng grain size boundaries on rounded to trianglular shaped clasts. po mcf infill throughout &	TH	31/07/2014
D	CAF7	ed and a 25 cm lgn-gy zone of pxZHF containing abundant am & am veins at 186.5m. 5-20	TH	31/07/2014
D	CAF7	with and dgn am+/-po veins crosscutting px. A 15 cm dgn-lgn-cm am+/-po+/-ax at 195.9 w	TH	31/07/2014
D	CAF7	po veins with the largest V barren qz. gy ifg pxZHF +/-am+/-po with 1-5mm am+/-po veins	TH	31/07/2014
D	CAF7	at EOI. Infrequent V <1mm with bt+/-se+/-qz	TH	31/07/2014
D	CAF7	altering some fsp. Booklet texture in occasional bt and moderate bt alteration at SOI. 1-3r	TH	31/07/2014
D	CAF7	EOH	TH	31/07/2014
EOF				

Appendix B: Rock Sample Locations and Assays

H0002	Version	3						
H0003	Date_generated	10/03/2015						
H0004	Reporting_period_end_date	3/04/2015						
H0005	State	TAS						
H0100	Tenement	EL72/2007						
H0101	Tenement_holder	Venture Minerals Ltd						
H0102	Project_name	Mt Ramsay						
H0106	Tenement_operator	Venture Minerals Ltd						
H0150	250K_map_sheet	SK5503 Burnie						
H0151	100K_map_sheet	7914 Pieman						
H0152	50K_map_sheet	na						
H0153	25K_map_sheet	3639 Ramsay						
H0200	Start_date_of_data_acquisition	4/04/2014						
H0201	End_date_of_data_acquisition	14/01/2015						
H0202	Data_format	SG3						
H0203	Number_of_data_records	18						
H0204	Date_of_metadata_update	7/03/2014						
H0500	Feature_Located	Sample Point						
H0501	Geodetic_datum	GDA94						
H0502	Vertical_datum	not applicable						
H0503	Projection	MGA						
H0531	Projection_zone	55						
H0532	Surveying_instrument	Garmin GPS62s						
H0533	Surveying_Company	Venture Minerals Ltd						
H0600	Sample_code	ROCK						
H0601	Sample_type	rock chip						
H0602	Sample_description	see data						
H0700	Sample_preparation_code	na						
H0701	Sample_preparation_details	na						
H0702	Job_no	na						
H0800	Assay_code	na						
H0801	Assay_company	na						
H0802	Assay_description	na						
H0900	Remarks:	na						
H1000	Sample	Prospect	E_MGA55	N_MGA55	Stype	Unit	Lith	Description
H1001			metres	metres				
D	RMAK001	Mt Ramsay	371788	5395419			amZXS	img am skarn with minor dissem ivfg-img py, patches of crumbly ivfg am, trace ifg
D	RMAK002	Mt Ramsay	371793	5395418			qzshV	8-10cm band (no. 1) of ifg amZXS with quartz+scheelite+?py+?cpy vein up to 4cm
D	RMAK003	Mt Ramsay	371793	5395418			qzshV	second crumbly sh+qz+py+cpy vein (no.2) in img-icg am skarn (am up to 10mm lo
D	RMAW003	Ramsay A	371742	5395394	subcrop	Meredith Granite	FG	img FG, slightly ppy in places. Groundmass : qz-fsp + sig img tu Xstal. Traces of 0.5
D	RMAW005a	Ramsay A	371785	5395344	float	Crimson Creek Fm	mtZXS	img mtZXS. Few bnd of ifg am. Sig amount of ifg sh dis through <0.5mm, piece w
D	RMAW010d	Ramsay A	371827	5395227	float	Crimson Creek Fm	ZXS	og & bk vw ZXS, proto seems to be amZXS. Og clay kept am text. Groundmass : m
D	RMAW016	Ramsay A	371948	5394864	subcrop	Crimson Creek Fm	amZXS	icg amZXS, am up to 5mm, ~80%. 2mm cream aci ivg mineral (titanite?), ~1% . Mı
D	RMAW019	Ramsay B	372682	5395178	subcrop	Crimson Creek Fm	SS	pk Fe-altered weathered sfg SS (sed protolith?). 3mm goethite crust. Trace of ifg
D	SORM05	Ramsay	371776	5395376	outcrop		mtZXS	mouth of Ramsay adit exposing tnb mt skarn with minor po (<5%), pale gn fl (& g

H1000	Sample	Prospect	E_MGA55	N_MGA55	Stype	Unit	Lith	Description
H1001			metres	metres				
D	SORM07A	Ramsay	371790	5395436	subcrop		ZXS	mg-cg am+fl+?mt skarn with dissem scheelite from moss covered mullock heap n
D	SORM07B	Ramsay	371790	5395436	subcrop		ZGRS	scheelite+fluorite greisenised granite veins to 10-20cm tk from moss covered mu
D	SORM10A	Ramsay	372465	5396823	outcrop		qzV	lam 10-20mm tk qz vein with trace lt bn mineral in cg granite exposed in track
D	SORM10B	Ramsay	372465	5396823	outcrop		tuV	scattered qz+tu nodules along qzV (SORM010A)
D	SORM13	Ramsay	372798	5396610	outcrop	Crimson Ck Fm	pxZHF	very hard gy & bngy px hornfels with 40mm vugs infilled by ifg py.
D	SORM15	Ramsay	372983	5396275	outcrop	Oonah Fm	SM	ferruginous bk siltstone with relict dissem ?py & in qz+py veinlets
D	SORM16	Ramsay	372952	5396276	outcrop	Crimson Ck Fm	pxZHF	subcrop boulder on bluffs with lam px hornfels, partly weathered veinlets of pris
D	SORM19	Ramsay	372356	5395911	outcrop	Meredith Granite	tuV	several thin tu veins to 10mm tk in cg equigranular granite, se alt margins to som
D	SORM21	Ramsay	372400	5396590	float	Meredith Granite	ZQT	abundant float of qz+tu greisen after qz+fspar porphyritic granite
EOH								

H0002	Version									
H0003	Date_generated									
H0004	Reporting_period_end_date									
H0005	State									
H0100	Tenement									
H0101	Tenement_holder									
H0102	Project_name									
H0106	Tenement_operator									
H0150	250K_map_sheet									
H0151	100K_map_sheet									
H0152	50K_map_sheet									
H0153	25K_map_sheet									
H0200	Start_date_of_data_acquisition									
H0201	End_date_of_data_acquisition									
H0202	Data_format									
H0203	Number_of_data_records									
H0204	Date_of_metadata_update									
H0500	Feature_Located									
H0501	Geodetic_datum									
H0502	Vertical_datum									
H0503	Projection									
H0531	Projection_zone									
H0532	Surveying_instrument									
H0533	Surveying_Company									
H0600	Sample_code									
H0601	Sample_type									
H0602	Sample_description									
H0700	Sample_preparation_code									
H0701	Sample_preparation_details									
H0702	Job_no									
H0800	Assay_code									
H0801	Assay_company									
H0802	Assay_description									
H0900	Remarks:									
H1000	Sample	Logged	Ascheme	Batch	Sn_TOT	Sn_SOL	W_TOT	W_SOL	Ag	Au
H1001					ppm	ppm	ppm	ppm	ppm	ppm
D	RMAK001	AM KD	ALS-ICP61ICP69XRF15bAuAA21	AD14102704	330	230	520	468	-0.5	0.08
D	RMAK002	AM KD	ALS-ICP61ICP69XRF15bAuAA21	AD14102704	220	140	30400	6860	2.6	1.3
D	RMAK003	AM KD	VMS-Delta-bag, ALS-ICP61ICP69XRF15bAuAA21	pXRF20140704, AD14102704	180	120	1870	1618	1.3	0.62
D	RMAW003	AM, WD	ALS-ICP61,ICP69,XRF15b,AA25	AD14193548	-50	40	20	20	-0.5	-0.01
D	RMAW005a	AM, WD	ALS-ICP61,ICP69,XRF15b,AA25	AD14193548	220	210	170	160	-0.5	0.04
D	RMAW010d	AM, WD	ALS-ICP61,ICP69,XRF15b,AA25	AD14193548	2030	1620	-10	10	-0.5	-0.01
D	RMAW016	AM, WD	ALS-ICP61,ICP69,XRF15b,AA25	AD14193548	1320	1060	-10	-10	-0.5	-0.01
D	RMAW019	AM, WD	ALS-ICP61,XRF05	AD14193548	-5	10	-10	-10	-0.5	-999
D	SORM05	SO, AM	ALS-ICP61,ICP69,XRF15b,AA25	AD14193548	80	20	-10	10	-0.5	-0.01

H1000	Sample	Logged	Ascheme	Batch	Sn_TOT	Sn_SOL	W_TOT	W_SOL	Ag	Au
H1001					ppm	ppm	ppm	ppm	ppm	ppm
D	SORM07A	SO, AM	ALS-ICP61,ICP69,XRF15b,AA25	AD14193548	170	150	130	110	-0.5	0.08
D	SORM07B	SO, AM	ALS-ICP61,ICP69,XRF15b,AA25	AD14193548	-50	10	160	150	-0.5	0.07
D	SORM10A	SO, AM	ALS-ICP61,ICP69,XRF15b,AA25	AD14193548	70	90	20	-10	-0.5	-0.01
D	SORM10B	SO, AM	ALS-ICP61,ICP69,XRF15b,AA25	AD14193548	-50	40	20	-10	-0.5	-0.01
D	SORM13	SO, AM	ALS-ICP61,XRF05	AD14193548	-5	-10	-10	-10	-0.5	-999
D	SORM15	SO, AM	ALS-ICP61,XRF05,AA25	AD14193548	-5	10	10	-10	-0.5	-0.01
D	SORM16	SO, AM	ALS-ICP61,XRF05,AA25	AD14193548	11	20	20	-10	0.7	0.1
D	SORM19	SO, AM	ALS-ICP61,ICP69,XRF15b,AA25	AD14193548	-50	50	20	-10	-0.5	-0.01
D	SORM21	SO, AM	ALS-ICP61,ICP69,XRF15b,AA25	AD14193548	-50	10	20	-10	-0.5	-0.01
EOH										

H0002	Version															
H0003	Date_generated															
H0004	Reporting_period_end_date															
H0005	State															
H0100	Tenement															
H0101	Tenement_holder															
H0102	Project_name															
H0106	Tenement_operator															
H0150	250K_map_sheet															
H0151	100K_map_sheet															
H0152	50K_map_sheet															
H0153	25K_map_sheet															
H0200	Start_date_of_data_acquisition															
H0201	End_date_of_data_acquisition															
H0202	Data_format															
H0203	Number_of_data_records															
H0204	Date_of_metadata_update															
H0500	Feature_Located															
H0501	Geodetic_datum															
H0502	Vertical_datum															
H0503	Projection															
H0531	Projection_zone															
H0532	Surveying_instrument															
H0533	Surveying_Company															
H0600	Sample_code															
H0601	Sample_type															
H0602	Sample_description															
H0700	Sample_preparation_code															
H0701	Sample_preparation_details															
H0702	Job_no															
H0800	Assay_code															
H0801	Assay_company															
H0802	Assay_description															
H0900	Remarks:															
H1000	Sample	Al	As	B	Ba	Be	Bi	Ca	Ce	Cd	Cl	Co	Cr	Cu	Fe	Ga
H1001		%	ppm	ppm	ppm	ppm	ppm	%	ppm	ppm	%	ppm	ppm	ppm	%	ppm
D	RMAK001	5.48	16	10	20	94.4	64	7.61	-999	0.7	-999	28	74	248	22.6	60
D	RMAK002	2.64	375	50	10	172.5	1120	11.85	-999	0.7	-999	108	39	2530	24.4	30
D	RMAK003	2.57	22	60	-9	560	838	11.85	-9	16	0.8379	-9	494	1690	24	40
D	RMAW003	6.7	10	110	60	13.8	18	1.86	-999	-0.5	-999	1	9	9	6.25	30
D	RMAW005a	3.52	5	30	-10	88.3	24	6.39	-999	1	-999	8	35	11	34.4	80
D	RMAW010d	7.89	461	190	80	34.1	43	2.2	-999	-0.5	-999	19	80	72	25	30
D	RMAW016	4.87	33	10	90	12.9	24	6.36	-999	0.6	-999	3	43	3	23.5	40
D	RMAW019	6.32	150	-999	250	0.6	4	1.73	-999	-0.5	-999	2	262	51	10.55	30
D	SORM05	6.01	-5	10	10	39.4	-2	6.68	-999	0.5	-999	19	35	119	23.9	120

H1000	Sample	Al	As	B	Ba	Be	Bi	Ca	Ce	Cd	Cl	Co	Cr	Cu	Fe	Ga
H1001		%	ppm	ppm	ppm	ppm	ppm	%	ppm	ppm	%	ppm	ppm	ppm	%	ppm
D	SORM07A	5.95	470	40	70	49.8	35	12.95	-999	0.7	-999	28	99	34	15.2	50
D	SORM07B	6.48	1390	30	120	56.6	12	20.7	-999	-0.5	-999	47	39	6	7.76	50
D	SORM10A	2.78	7	80	30	1.6	-2	0.079	-999	-0.5	-999	1	5	9	1.39	10
D	SORM10B	5.98	10	3350	10	3.5	2	0.086	-999	-0.5	-999	3	6	7	4.48	20
D	SORM13	5.85	10	-999	150	0.7	4	1.6	-999	-0.5	-999	19	105	117	8.24	20
D	SORM15	3.89	159	-999	140	8.9	-2	0.01	-999	-0.5	-999	-1	23	33	36.8	10
D	SORM16	6.03	-1111	-999	440	2.3	-2	0.28	-999	-0.5	-999	67	48	43	3.62	20
D	SORM19	4.04	77	2710	150	2.1	12	0.114	-999	-0.5	-999	1	16	35	3.15	10
D	SORM21	7.2	11	6820	-10	4.4	-2	0.515	-999	-0.5	-999	6	11	3	5.82	30
EOH																

H0002	Version															
H0003	Date_generated															
H0004	Reporting_period_end_date															
H0005	State															
H0100	Tenement															
H0101	Tenement_holder															
H0102	Project_name															
H0106	Tenement_operator															
H0150	250K_map_sheet															
H0151	100K_map_sheet															
H0152	50K_map_sheet															
H0153	25K_map_sheet															
H0200	Start_date_of_data_acquisition															
H0201	End_date_of_data_acquisition															
H0202	Data_format															
H0203	Number_of_data_records															
H0204	Date_of_metadata_update															
H0500	Feature_Located															
H0501	Geodetic_datum															
H0502	Vertical_datum															
H0503	Projection															
H0531	Projection_zone															
H0532	Surveying_instrument															
H0533	Surveying_Company															
H0600	Sample_code															
H0601	Sample_type															
H0602	Sample_description															
H0700	Sample_preparation_code															
H0701	Sample_preparation_details															
H0702	Job_no															
H0800	Assay_code															
H0801	Assay_company															
H0802	Assay_description															
H0900	Remarks:															
H1000	Sample	Hg	K	La	Mg	Mn	Mo	Na	Nb	Nd	Ni	P	Pb	Pr	Rb	S
H1001		ppm	%	ppm	%	ppm	ppm	%	ppm	ppm	ppm	ppm	ppm	ppm	ppm	%
D	RMAK001	-999	0.921	10	1.895	3510	-1	0.96	-999	-999	63	840	9	-999	-999	1.7
D	RMAK002	-999	0.457	10	1.025	1880	40	0.47	-999	-999	276	670	9	-999	-999	-999
D	RMAK003	-9	0.481	10	1.195	1822	9	0.47	-9	-9	246	770	68	-9	17	-999
D	RMAW003	-999	2.19	10	0.193	864	-1	2.36	-999	-999	-1	130	15	-999	-999	0.01
D	RMAW005a	-999	0.54	10	1.785	3250	-1	0.63	-999	-999	8	590	-2	-999	-999	0.02
D	RMAW010d	-999	0.224	-10	0.772	6110	-1	0.13	-999	-999	17	1270	5	-999	-999	0.08
D	RMAW016	-999	0.963	-10	1.49	3630	-1	0.45	-999	-999	3	730	16	-999	-999	0.01
D	RMAW019	-999	0.24	10	5.67	3110	1	1.19	-999	-999	7	1250	13	-999	-999	0.16
D	SORM05	-999	5.05	-10	1.615	2850	-1	0.18	-999	-999	36	1410	8	-999	-999	0.65

H1000	Sample	Hg	K	La	Mg	Mn	Mo	Na	Nb	Nd	Ni	P	Pb	Pr	Rb	S
H1001		ppm	%	ppm	%	ppm	ppm	%	ppm	ppm	ppm	ppm	ppm	ppm	ppm	%
D	SORM07A	-999	1.445	20	1.9	2710	1	1.02	-999	-999	72	1050	24	-999	-999	0.09
D	SORM07B	-999	1.725	20	0.856	1090	1	1.52	-999	-999	150	880	12	-999	-999	0.01
D	SORM10A	-999	0.93	10	0.066	578	-1	0.04	-999	-999	5	30	7	-999	-999	0.01
D	SORM10B	-999	0.307	20	0.144	370	1	0.52	-999	-999	1	70	6	-999	-999	-0.01
D	SORM13	-999	0.27	20	3.57	1270	1	2.14	-999	-999	43	990	6	-999	-999	1.07
D	SORM15	-999	1.21	10	0.18	216	2	0.04	-999	-999	6	2690	28	-999	-999	0.11
D	SORM16	-999	0.83	20	1.59	339	2	0.26	-999	-999	12	120	197	-999	-999	1.24
D	SORM19	-999	0.648	10	0.193	234	2	0.18	-999	-999	2	100	95	-999	-999	-0.01
D	SORM21	-999	0.091	10	0.338	404	-1	0.5	-999	-999	3	50	2	-999	-999	-0.01
EOH																

H0002	Version															
H0003	Date_generated															
H0004	Reporting_period_end_date															
H0005	State															
H0100	Tenement															
H0101	Tenement_holder															
H0102	Project_name															
H0106	Tenement_operator															
H0150	250K_map_sheet															
H0151	100K_map_sheet															
H0152	50K_map_sheet															
H0153	25K_map_sheet															
H0200	Start_date_of_data_acquisition															
H0201	End_date_of_data_acquisition															
H0202	Data_format															
H0203	Number_of_data_records															
H0204	Date_of_metadata_update															
H0500	Feature_Located															
H0501	Geodetic_datum															
H0502	Vertical_datum															
H0503	Projection															
H0531	Projection_zone															
H0532	Surveying_instrument															
H0533	Surveying_Company															
H0600	Sample_code															
H0601	Sample_type															
H0602	Sample_description															
H0700	Sample_preparation_code															
H0701	Sample_preparation_details															
H0702	Job_no															
H0800	Assay_code															
H0801	Assay_company															
H0802	Assay_description															
H0900	Remarks:															
H1000	Sample	Sb	Sc	Se	Si	Sr	Ta	Th	Ti	Tl	U	V	Y	Zn	Zr	LE
H1001		ppm	ppm	ppm	%	ppm	ppm	ppm	%	ppm	ppm	ppm	ppm	ppm	ppm	%
D	RMAK001	-5	18	-999	16.85	28	-999	-20	0.923	-10	-10	132	-999	-999	-999	-999
D	RMAK002	-5	9	-999	9.07	33	-999	-20	0.713	-10	-10	67	-999	-999	-999	-999
D	RMAK003	-9	11	57	11.9	36	-9	-20	0.731	-10	39	204	43	4673	204	37
D	RMAW003	-5	6	-999	31.3	68	-999	20	0.072	-10	10	11	-999	-999	-999	-999
D	RMAW005a	6	10	-999	13.25	11	-999	-20	0.677	-10	-10	104	-999	-999	-999	-999
D	RMAW010d	-5	13	-999	14.55	7	-999	-20	1.09	-10	-10	124	-999	-999	-999	-999
D	RMAW016	-5	11	-999	18.2	17	-999	-20	0.755	-10	-10	96	-999	-999	-999	-999
D	RMAW019	6	36	-999	-999	92	-999	-20	1.22	-10	-10	346	-999	-999	-999	-999
D	SORM05	-5	13	-999	13.75	10	-999	-20	0.45	10	-10	83	-999	-999	-999	-999

H1000	Sample	Sb	Sc	Se	Si	Sr	Ta	Th	Ti	Tl	U	V	Y	Zn	Zr	LE
H1001		ppm	ppm	ppm	%	ppm	ppm	ppm	%	ppm	ppm	ppm	ppm	ppm	ppm	%
D	SORM07A	-5	16	-999	16.95	109	-999	-20	0.875	-10	-10	134	-999	-999	-999	-999
D	SORM07B	-5	8	-999	13.55	242	-999	-20	0.534	10	-10	64	-999	-999	-999	-999
D	SORM10A	-5	1	-999	41.7	10	-999	-20	0.024	-10	-10	5	-999	-999	-999	-999
D	SORM10B	-5	10	-999	36	3	-999	-20	0.06	-10	-10	5	-999	-999	-999	-999
D	SORM13	6	25	-999	-999	73	-999	-20	1.31	-10	-10	213	-999	-999	-999	-999
D	SORM15	24	5	-999	-999	5	-999	-20	0.06	-10	-10	34	-999	-999	-999	-999
D	SORM16	62	13	-999	-999	57	-999	-20	0.16	-10	-10	75	-999	-999	-999	-999
D	SORM19	-5	4	-999	39.4	34	-999	-20	0.036	-10	-10	4	-999	-999	-999	-999
D	SORM21	-5	12	-999	33.2	4	-999	-20	0.114	-10	-10	11	-999	-999	-999	-999
EOH																

H0002	Version				
H0003	Date_generated				
H0004	Reporting_period_end_date				
H0005	State				
H0100	Tenement				
H0101	Tenement_holder				
H0102	Project_name				
H0106	Tenement_operator				
H0150	250K_map_sheet				
H0151	100K_map_sheet				
H0152	50K_map_sheet				
H0153	25K_map_sheet				
H0200	Start_date_of_data_acquisition				
H0201	End_date_of_data_acquisition				
H0202	Data_format				
H0203	Number_of_data_records				
H0204	Date_of_metadata_update				
H0500	Feature_Located				
H0501	Geodetic_datum				
H0502	Vertical_datum				
H0503	Projection				
H0531	Projection_zone				
H0532	Surveying_instrument				
H0533	Surveying_Company				
H0600	Sample_code				
H0601	Sample_type				
H0602	Sample_description				
H0700	Sample_preparation_code				
H0701	Sample_preparation_details				
H0702	Job_no				
H0800	Assay_code				
H0801	Assay_company				
H0802	Assay_description				
H0900	Remarks:				
H1000	Sample	AComments			
H1001					
D	RMAK001				
D	RMAK002	S >10% by ICP61			
D	RMAK003	S >10% by ICP61			
D	RMAW003	LOI <0.01%			
D	RMAW005a	LOI <0.01%			
D	RMAW010d	LOI <0.01%			
D	RMAW016	LOI <0.01%			
D	RMAW019				
D	SORM05	LOI <0.01%, K >5.2% ULD by XRF15b			

H1000	Sample	AComments			
H1001					
D	SORM07A	LOI <0.01%			
D	SORM07B	LOI <0.01%			
D	SORM10A	LOI <0.01%			
D	SORM10B	LOI <0.01%			
D	SORM13				
D	SORM15				
D	SORM16	As >1% ULD by ICP61			
D	SORM19	LOI <0.01%			
D	SORM21	LOI <0.01%			
EOH					

Appendix C: Stream Sediment Sample Locations and Assays

H0002	Version	3			
H0003	Date_generated	10/03/2015			
H0004	Reporting_period_end_date	3/04/2015			
H0005	State	TAS			
H0100	Tenement	EL72/2007			
H0101	Tenement_holder	Venture Minerals Ltd			
H0102	Project_name	Mt Ramsay			
H0106	Tenement_operator	Venture Minerals Ltd			
H0150	250K_map_sheet	SK5503 Burnie			
H0151	100K_map_sheet	7914 Pieman			
H0152	50K_map_sheet	na			
H0153	25K_map_sheet	3639 Ramsay			
H0200	Start_date_of_data_acquisition	21/11/2014			
H0201	End_date_of_data_acquisition	21/11/2015			
H0202	Data_format	SG3			
H0203	Number_of_data_records	22			
H0204	Date_of_metadata_update	7/03/2014			
H0500	Feature_Located	Sample Point			
H0501	Geodetic_datum	GDA94			
H0502	Vertical_datum	not applicable			
H0503	Projection	MGA			
H0531	Projection_zone	55			
H0532	Surveying_instrument	Garmin GPS62s			
H0533	Surveying_Company	Venture Minerals Ltd			
H0600	Sample_code	STREAM SED			
H0601	Sample_type	Panned Stream Sediment			
H0602	Sample_description	see data			
H0700	Sample_preparation_code	na			
H0701	Sample_preparation_details	na			
H0702	Job_no	na			
H0800	Assay_code	na			
H0801	Assay_company	na			
H0802	Assay_description	na			
H0900	Remarks:	Lab assays pending			
H1000	Sample	Prospect	E_MGA55	N_MGA55	Sampling_description
H1001			metres	metres	
D	RMSS001	Mt Ramsay	372304	5394809	-10mm screen, panned concentrate x6. Onsite re-screened to -2mm and coarser fraction retained
D	RMSS002	Mt Ramsay	372140	5394606	-10mm screen, panned concentrate x6. Onsite re-screened to -2mm and coarser fraction retained
D	RMSS003	Mt Ramsay	372135	5394607	-10mm screen, panned concentrate x6. Onsite re-screened to -2mm and coarser fraction retained
D	RMSS004	Mt Ramsay	372081	5394434	-10mm screen, panned concentrate x4. Onsite re-screened to -2mm and coarser fraction retained
D	RMSS005	Mt Ramsay	372073	5394417	-10mm screen, panned concentrate x4. Onsite re-screened to -2mm and coarser fraction retained
D	RMSS006	Mt Ramsay	372093	5394358	-10mm screen, panned concentrate x4. Onsite re-screened to -2mm and coarser fraction retained
D	RMSS007	Mt Ramsay	372090	5394184	-10mm screen, panned concentrate x6. Onsite re-screened to -2mm and coarser fraction retained
D	RMSS008	Mt Ramsay	372125	5393974	-10mm screen, panned concentrate x6. Onsite re-screened to -2mm and coarser fraction retained
D	RMSS009	Mt Ramsay	371851	5393350	-10mm screen, panned concentrate x4. Onsite re-screened to -2mm and coarser fraction retained

H1000	Sample	Prospect	E_MGA55	N_MGA55	Sampling_description
H1001			metres	metres	
D	RMSS010	Mt Ramsay	371946	5392921	-10mm screen, panned concentrate x4. Onsite re-screened to -2mm and coarser fraction retained
D	RMSS011	Mt Ramsay	371880	5393147	-10mm screen, panned concentrate x4. Onsite re-screened to -2mm and coarser fraction retained
D	RMSS012	Mt Ramsay	371921	5393152	-10mm screen, panned concentrate x4. Onsite re-screened to -2mm and coarser fraction retained
D	RMSS013	Mt Ramsay	371773	5395249	-10mm screen, panned concentrate x4. Onsite re-screened to -2mm and coarser fraction retained
D	RMSS014	Mt Ramsay	371908	5395028	-10mm screen, panned concentrate x4. Onsite re-screened to -2mm and coarser fraction retained
D	RMSS015	Mt Ramsay	371971	5394842	-10mm screen, panned concentrate x4. Onsite re-screened to -2mm and coarser fraction retained
D	RMSS016	Mt Ramsay	371926	5394570	-5mm screen, panned concentrate x6. Onsite re-screened to -2mm and coarser fraction retained
D	RMSS017	Mt Ramsay	372124	5394788	-5mm screen, panned concentrate x6. Onsite re-screened to -2mm and coarser fraction retained
D	RMSS018	Mt Ramsay	371559	5394944	-5mm screen, panned concentrate x6. Onsite re-screened to -2mm and coarser fraction retained
D	RMSS019	Mt Ramsay	371620	5394522	-5mm screen, panned concentrate x4. Onsite re-screened to -2mm and coarser fraction retained
D	RMSS020	Mt Ramsay	371686	5394038	-5mm screen, panned concentrate x6. Onsite re-screened to -2mm and coarser fraction retained
D	RMAWSS001	Mt Ramsay	373414	5395028	-5mm screen, panned concentrate x4. Onsite re-screened to -2mm and coarser fraction retained.
D	RMAWSS002	Mt Ramsay	373243	5395033	-5mm screen, panned concentrate x4. Onsite re-screened to -2mm and coarser fraction retained.
EOF					

H0002	Version		
H0003	Date_generated		
H0004	Reporting_period_end_date		
H0005	State		
H0100	Tenement		
H0101	Tenement_holder		
H0102	Project_name		
H0106	Tenement_operator		
H0150	250K_map_sheet		
H0151	100K_map_sheet		
H0152	50K_map_sheet		
H0153	25K_map_sheet		
H0200	Start_date_of_data_acquisition		
H0201	End_date_of_data_acquisition		
H0202	Data_format		
H0203	Number_of_data_records		
H0204	Date_of_metadata_update		
H0500	Feature_Located		
H0501	Geodetic_datum		
H0502	Vertical_datum		
H0503	Projection		
H0531	Projection_zone		
H0532	Surveying_instrument		
H0533	Surveying_Company		
H0600	Sample_code		
H0601	Sample_type		
H0602	Sample_description		
H0700	Sample_preparation_code		
H0701	Sample_preparation_details		
H0702	Job_no		
H0800	Assay_code		
H0801	Assay_company		
H0802	Assay_description		
H0900	Remarks:		
H1000	Sample	Lith_description	Site_description
H1001			
D	RMSS001	lithic sands w/ mnr coare dgy metallic heavies.	Mod volume, shallow gradient, broad 5-6m wide, braided creek w
D	RMSS002	lithic sands w/ mnr coare dgy metallic heavies.	high braided creek, with abundant vegetation obstructing flow. C
D	RMSS003	Quartz rich concentrate with coarse gt and tu. Sh in concentrate. Strong granitic influence.	Wide valley, shallow gradient, mod volume creek. Abundant fine
D	RMSS004	quartz tourmaline rich sample with minor gt in coarser fraction. Abundant sh and dgy metallic heavies.	Mod volume, shallow gradient, anastomosing-braided creek in wi
D	RMSS005	qz-tu rich concentrate w/ mtg and rare small rd gt. Sh in heavies.	Mod volume and flow, shallow gradient. Angular-sub angular cob
D	RMSS006	Large amount of coarse gt-tu in coarse fraction. Mtg and Sh in concentrate.	Shallow gradient, mod volume, low flow creek. Abundant sub ang
D	RMSS007	Quartz tourmaline rich concentrate with minor gt & tu in coarse fraction and concentrated gt-tu-sh in th	shallow gradient, mod volume, low flow creek. Sediment load cor
D	RMSS008	Concentrate : tu, sh.	At base of waterfall, very rocky w/ very little fines. Gravels domin
D	RMSS009	qz-tu rich sand, no evidence of sh in sample.	steep sided valley, mod flow, rocky creek, abundant cobbles and

H1000	Sample	Lith_description	Site_description
H1001			
D	RMSS010	qz-tu rich sample with trace sh.	mod volume, mod flow rocky creek. Ang to sub rounded boulders
D	RMSS011	qz-tu rich sand, no evidence of sh in sample.	10m up from confluence. Rocky mod vol & flow, low gradient cre
D	RMSS012	qz-tu rich sample with trace sh.	rocky, mod flow, w/ several small waterfalls. Abundant angular co
D	RMSS013	qz-tu sands. Coarse fraction : rare gt, rare apatite, rare btZXS. Concentrate : abundant sh. One tiny spk flu	low volume, very steep, muddy creek w/ sediment traps created
D	RMSS014	Coarse fraction : gt, tu, btZXS, amZXS, Apatite. Concentarte :tu, gt, abundant sh.	steep sided valley, with low volume, low gradient & low flow cree
D	RMSS015	Coarse fraction : lots of gt, some apatite. Concentrate : sh.	heavily vegetated creek, ang-sub rounded boulders and cobbles o
D	RMSS016	quartz-tourmaline sands. No evidence of sh.	Steep sided valley, low gradien creek. Abundant vegetation obstr
D	RMSS017	muddy quartz sand with lithic grains.	rocky creek, very muddy w/ abundant angular cobbles of SST and
D	RMSS018	qz-tu sand w/ sig mtg and monazite (up to 10%). No sh evident.	steep sided valley, low gradient, low flow creek. Cobbles and bou
D	RMSS019	qz-tu sand w/ mnr mtg and monazite. No sh evident.	steep sided valley, base appx 5m across, creek of mod gradient. N
D	RMSS020	qz sand w/ mnr tu. w/ ~1% dgy heavies. No sh evident.	bedrock exposure, mod volume creek, w/ abundant cobbles and
D	RMAWSS001	Heavies mainly qz sand, few bk minerals, coarse reject = 2-3mm rounded mudstone pebbles, some mt pe	Small ck, wide and shallow, med flow, low discharge, med slope
D	RMAWSS002	Heavies mainly qz sand, few bk minerals, coarse rejects = rounded 5mm mt pebbles	Med flow, low discharge, med slope. Subangular cobbles in ck so
EOF			

H0002	Version													
H0003	Date_generated													
H0004	Reporting_period_end_date													
H0005	State													
H0100	Tenement													
H0101	Tenement_holder													
H0102	Project_name													
H0106	Tenement_operator													
H0150	250K_map_sheet													
H0151	100K_map_sheet													
H0152	50K_map_sheet													
H0153	25K_map_sheet													
H0200	Start_date_of_data_acquisition													
H0201	End_date_of_data_acquisition													
H0202	Data_format													
H0203	Number_of_data_records													
H0204	Date_of_metadata_update													
H0500	Feature_Located													
H0501	Geodetic_datum													
H0502	Vertical_datum													
H0503	Projection													
H0531	Projection_zone													
H0532	Surveying_instrument													
H0533	Surveying_Company													
H0600	Sample_code													
H0601	Sample_type													
H0602	Sample_description													
H0700	Sample_preparation_code													
H0701	Sample_preparation_details													
H0702	Job_no													
H0800	Assay_code													
H0801	Assay_company													
H0802	Assay_description													
H0900	Remarks:													
H1000	Sample	Sampled_by	Ascheme	Batch	Sn_TOT	W_TOT	Ag	Al	As	Ba	Bi	Ca	Ce	Cd
H1001					ppm	ppm	ppm	%	ppm	ppm	ppm	%	ppm	ppm
D	RMSS001	SJ, AM	VMS-Delta-bag	pXRF20140501	65	-9	-9	4.779	11	121	-9	0.417	-9	-9
D	RMSS002	SJ, AM	VMS-Delta-bag	pXRF20140501	32	-9	-9	3.394	7	94	-9	0.644	-9	-9
D	RMSS003	SJ, AM	VMS-Delta-bag	pXRF20140501	90	159	-9	3.764	2	54	-9	1.4	230	-9
D	RMSS004	SJ, AM	VMS-Delta-bag	pXRF20140501	123	78	-9	2.813	5	-9	-9	2.68	385	-9
D	RMSS005	SJ, AM	VMS-Delta-bag	pXRF20140501	106	29	-9	2.072	-9	-9	-9	2.05	291	-9
D	RMSS006	SJ, AM	VMS-Delta-bag	pXRF20140501	72	-9	-9	2.571	4	57	-9	2.502	78	-9
D	RMSS007	SJ, AM	VMS-Delta-bag	pXRF20140501	121	70	-9	2.67	6	-9	-9	2.612	181	-9
D	RMSS008	SJ, AM	VMS-Delta-bag	pXRF20140501	55	-9	-9	2.835	2	52	-9	1.749	-9	-9
D	RMSS009	SJ, AM	VMS-Delta-bag	pXRF20140501	20	-9	-9	2.777	-9	63	-9	0.107	84	-9

H1000	Sample	Sampled_by	Ascheme	Batch	Sn_TOT	W_TOT	Ag	Al	As	Ba	Bi	Ca	Ce	Cd
H1001					ppm	ppm	ppm	%	ppm	ppm	ppm	%	ppm	ppm
D	RMSS010	SJ, AM	VMS-Delta-bag	pXRF20140501	25	-9	-9	2.863	-9	74	-9	0.284	-9	-9
D	RMSS011	SJ, AM	VMS-Delta-bag	pXRF20140501	24	-9	-9	2.538	-9	53	-9	0.103	289	-9
D	RMSS012	SJ, AM	VMS-Delta-bag	pXRF20140501	46	-9	-9	3.281	2	53	-9	1.364	-9	-9
D	RMSS013	SJ, AM	VMS-Delta-bag	pXRF20140501	56	37	-9	2.801	-9	-9	-9	1.511	237	-9
D	RMSS014	SJ, AM	VMS-Delta-bag	pXRF20140501	114	308	-9	3.265	-9	-9	-9	2.998	639	-9
D	RMSS015	SJ, AM	VMS-Delta-bag	pXRF20140501	141	57	-9	3.51	9	50	-9	3.785	246	-9
D	RMSS016	SJ, AM	VMS-Delta-bag	pXRF20140501	-9	-9	-9	0.93	-9	-9	-9	0.066	343	-9
D	RMSS017	SJ, AM	VMS-Delta-bag	pXRF20140501	30	-9	-9	5.06	6	83	-9	1.181	-9	-9
D	RMSS018	SJ, AM, TH	VMS-Delta-bag	pXRF20140501	581	-9	-9	2.958	20	-9	-9	-9	6704	-9
D	RMSS019	SJ, AM, TH	VMS-Delta-bag	pXRF20140501	81	47	-9	1.98	-9	-9	-9	-9	560	-9
D	RMSS020	SJ, AM, TH	VMS-Delta-bag	pXRF20140501	33	-9	-9	2.186	-9	57	-9	0.087	215	-9
D	RMAWSS001	AM, WD	VMS-Delta-bag	pXRF20150224	29	-9	4	1.26	13	98	-9	0.22	-9	-9
D	RMAWSS002	AM, WD	VMS-Delta-bag	pXRF20150224	31	-9	-9	-9	22	119	-9	-9	-9	-9
EOF														

H0002	Version															
H0003	Date_generated															
H0004	Reporting_period_end_date															
H0005	State															
H0100	Tenement															
H0101	Tenement_holder															
H0102	Project_name															
H0106	Tenement_operator															
H0150	250K_map_sheet															
H0151	100K_map_sheet															
H0152	50K_map_sheet															
H0153	25K_map_sheet															
H0200	Start_date_of_data_acquisition															
H0201	End_date_of_data_acquisition															
H0202	Data_format															
H0203	Number_of_data_records															
H0204	Date_of_metadata_update															
H0500	Feature_Located															
H0501	Geodetic_datum															
H0502	Vertical_datum															
H0503	Projection															
H0531	Projection_zone															
H0532	Surveying_instrument															
H0533	Surveying_Company															
H0600	Sample_code															
H0601	Sample_type															
H0602	Sample_description															
H0700	Sample_preparation_code															
H0701	Sample_preparation_details															
H0702	Job_no															
H0800	Assay_code															
H0801	Assay_company															
H0802	Assay_description															
H0900	Remarks:															
H1000	Sample	Cl	Co	Cr	Cu	Fe	Hg	K	La	Mn	Mo	Nb	Nd	Ni	P	Pb
H1001		ppm	ppm	ppm	ppm	%	ppm	%	ppm	ppm	ppm	ppm	ppm	ppm	ppm	ppm
D	RMSS001	-9	-9	261	-2	8.533	-9	-9	-9	972	-9	-9	-9	68	-9	12
D	RMSS002	-9	-9	459	-9	6.949	-9	-9	-9	1295	-9	-9	-9	60	-9	6
D	RMSS003	-9	-9	269	-9	4.134	-9	0.493	101	819	-9	-9	-9	53	-9	7
D	RMSS004	0.0826	-9	176	-9	4.376	-9	0.822	200	1112	5	-9	-9	46	-9	8
D	RMSS005	0.0754	-9	245	-9	3.146	-9	0.677	146	789	-9	-9	-9	53	-9	6
D	RMSS006	0.065	-9	119	-9	3.385	3	0.697	64	849	-9	-9	-9	40	-9	8
D	RMSS007	0.0734	-9	106	-9	3.762	-9	0.709	105	808	-9	-9	-9	32	-9	6
D	RMSS008	0.0412	-9	93	-9	2.918	-9	0.702	-9	601	-9	-9	-9	-9	-9	7
D	RMSS009	-9	-9	99	-9	1.761	-9	1.004	54	320	-9	-9	-9	31	-9	7

H1000	Sample	Cl	Co	Cr	Cu	Fe	Hg	K	La	Mn	Mo	Nb	Nd	Ni	P	Pb
H1001		ppm	ppm	ppm	ppm	%	ppm	%	ppm	ppm	ppm	ppm	ppm	ppm	ppm	ppm
D	RMSS010	-9	-9	45	-9	2.055	-9	0.953	-9	324	2	-9	-9	-9	-9	7
D	RMSS011	-9	-9	78	-9	1.907	-9	0.905	93	312	-9	-9	-9	32	-9	8
D	RMSS012	0.0497	-9	98	-16	4.009	3	0.709	-9	669	2	-9	-9	21	-9	9
D	RMSS013	0.047	-9	68	-9	1.853	4	1.387	101	528	-9	-9	-9	18	-9	13
D	RMSS014	0.1102	-9	528	-9	4.692	-9	0.996	312	1431	-9	-9	-9	72	1	11
D	RMSS015	0.0867	-9	177	-9	4.458	7	1.243	123	1498	3	-9	-9	37	-9	6
D	RMSS016	-9	-9	173	-15	1.361	5	0.32	164	332	-9	-9	-9	63	0	-9
D	RMSS017	0.0601	-9	245	-8	8.197	-9	-9	-9	861	-9	-9	-9	55	-9	13
D	RMSS018	-9	101	1029	31	2.619	19	1.576	3012	1102	-9	2595	2595	468	2	-9
D	RMSS019	-9	-9	230	-16	0.735	5	1.024	256	321	-9	277	277	95	-9	-9
D	RMSS020	-9	-9	92	-9	0.605	4	1.403	102	287	-9	-9	-9	50	-9	8
D	RMAWSS001	-9	-9	261	-9	5.117	4	0.253	-9	596	4	-9	-9	23	-9	19
D	RMAWSS002	-9	-9	338	-9	6.672	4	0.51	-9	641	3	-9	-9	25	-9	22
EOF																

H0002	Version															
H0003	Date_generated															
H0004	Reporting_period_end_date															
H0005	State															
H0100	Tenement															
H0101	Tenement_holder															
H0102	Project_name															
H0106	Tenement_operator															
H0150	250K_map_sheet															
H0151	100K_map_sheet															
H0152	50K_map_sheet															
H0153	25K_map_sheet															
H0200	Start_date_of_data_acquisition															
H0201	End_date_of_data_acquisition															
H0202	Data_format															
H0203	Number_of_data_records															
H0204	Date_of_metadata_update															
H0500	Feature_Located															
H0501	Geodetic_datum															
H0502	Vertical_datum															
H0503	Projection															
H0531	Projection_zone															
H0532	Surveying_instrument															
H0533	Surveying_Company															
H0600	Sample_code															
H0601	Sample_type															
H0602	Sample_description															
H0700	Sample_preparation_code															
H0701	Sample_preparation_details															
H0702	Job_no															
H0800	Assay_code															
H0801	Assay_company															
H0802	Assay_description															
H0900	Remarks:															
H1000	Sample	Pr	Rb	Sb	Se	Si	Sr	Ta	Th	Ti	U	V	Y	Zn	Zr	LE
H1001		ppm	ppm	ppm	ppm	%	ppm	ppm	ppm	%	ppm	ppm	ppm	ppm	ppm	%
D	RMSS001	-9	18	-9	-9	21.881	27	14	14	4.2803	8	138	54	92	245	58.9
D	RMSS002	-9	15	-9	-9	23.08	22	12	23	8.5772	7	149	78	81	378	58.4
D	RMSS003	-9	91	-9	-9	27.984	20	10	67	3.457	7	121	342	48	506	57.6
D	RMSS004	-9	128	-9	-9	28.189	21	12	53	2.8644	10	81	381	43	503	57.1
D	RMSS005	-9	103	-9	-9	28.694	16	10	76	2.3046	7	118	350	34	306	59.5
D	RMSS006	-9	113	9	-9	27.46	16	12	30	1.9482	8	81	219	31	281	60.3
D	RMSS007	-9	117	-9	-9	29.561	16	13	36	1.813	6	79	210	34	212	57.2
D	RMSS008	-9	113	-9	-9	30.184	15	7	15	0.795	-9	59	65	27	91	59.1
D	RMSS009	-9	154	-9	-9	31.742	13	6	28	0.935	7	73	205	23	74	59.7

H1000	Sample	Pr	Rb	Sb	Se	Si	Sr	Ta	Th	Ti	U	V	Y	Zn	Zr	LE
H1001		ppm	ppm	ppm	ppm	%	ppm	ppm	ppm	%	ppm	ppm	ppm	ppm	ppm	%
D	RMSS010	-9	129	-9	-9	32.779	18	5	15	0.52	-9	48	64	27	84	58.7
D	RMSS011	-9	134	-9	-9	33.219	13	7	56	0.64	-9	62	259	26	123	58.8
D	RMSS012	-9	109	-9	-9	27.409	37	8	10	0.817	-9	69	31	48	120	61.1
D	RMSS013	-9	190	-9	-9	31.542	17	11	45	0.648	7	63	227	23	189	58.1
D	RMSS014	-9	134	-9	-9	27.844	18	14	124	2.8521	20	166	675	45	774	56
D	RMSS015	-9	161	-9	-9	26.887	20	14	54	1.6246	6	88	300	42	301	57.5
D	RMSS016	-9	48	-9	-9	35.152	9	7	73	0.555	10	81	547	31	352	60
D	RMSS017	-9	20	-9	-9	22.972	34	13	22	3.5143	8	132	72	94	383	58.1
D	RMSS018	829	183	-9	-9	29.881	-9	35	1301	5.3453	67	576	4988	104	1177	54.4
D	RMSS019	-9	148	-9	-9	36.066	10	5	138	0.714	17	144	760	27	88	56.9
D	RMSS020	-9	168	-9	-9	35.272	10	9	52	0.744	10	63	449	21	114	57.3
D	RMAWSS001	-9	33	-9	-9	8.01	267	27	11	1.8192	-9	131	49	62	336	82.78
D	RMAWSS002	-9	53	15	-9	6.75	187	23	11	1.8741	7	144	32	62	296	82.91
EOF																

Appendix D: Soil Sample Locations and Assays

H0002	Version	3								
H0003	Date_generated	10/03/2015								
H0004	Reporting_period_end_date	3/04/2015								
H0005	State	TAS								
H0100	Tenement	EL72/2007								
H0101	Tenement_holder	Venture Minerals Ltd								
H0102	Project_name	Mt Ramsay								
H0106	Tenement_operator	Venture Minerals Ltd								
H0150	250K_map_sheet	SK5503 Burnie								
H0151	100K_map_sheet	7914 Pieman								
H0152	50K_map_sheet	na								
H0153	25K_map_sheet	3639 Ramsay								
H0200	Start_date_of_data_acquisition	10/03/2014								
H0201	End_date_of_data_acquisition	28/03/2015								
H0202	Data_format	SG3								
H0203	Number_of_data_records	599								
H0204	Date_of_metadata_update	7/03/2014								
H0500	Feature_Located	Sample Point								
H0501	Geodetic_datum	GDA94								
H0502	Vertical_datum	not applicable								
H0503	Projection	MGA								
H0531	Projection_zone	55								
H0532	Surveying_instrument	Garmin GPS62CSx								
H0533	Surveying_Company	see data								
H0600	Sample_code	SOIL								
H0601	Sample_type	hand augered -3mm soil								
H0602	Sample_description	see data								
H0700	Sample_preparation_code	PREP-21								
H0701	Sample_preparation_details	dry& pulverise								
H0800	Assay_code	na								
H0801	Assay_company	na								
H0802	Assay_description	Soil sample assays by Olympus Delta pXRF, zapping through plastic bag								
H0900	Remarks:	-9 indicates below lower analytical limit								
H1000	Sample	Company	Prospect	E_MGA55	N_MGA55	Surv_accur	Flora	Depth	Colour	Horizon
H1001				metres	metres	m		cm		
D	RAMAS001	Venture Minerals	Mt Ramsay	371600	5395400	3	Tea tree, scrubby	20	wt/gy	B
D	RAMAS002	Venture Minerals	Mt Ramsay	371620	5395400	4	Tea tree, scrubby	40	bn/gy	B
D	RAMAS003	Venture Minerals	Mt Ramsay	371640	5395400	3	Tea tree, celery	20	bn	A/B
D	RAMAS004	Venture Minerals	Mt Ramsay	371660	5395400	13	Horizontal, rainforest	20	bn/gy	B
D	RAMAS005	Venture Minerals	Mt Ramsay	371680	5395400	3	Horizontal, rainforest	20	gy	B
D	RAMAS006	Venture Minerals	Mt Ramsay	371700	5395400	3	Horizontal, rainforest	30	bn	B
D	RAMAS007	Venture Minerals	Mt Ramsay	371720	5395400	3	Horizontal, rainforest	30	bn	B
D	RAMAS008	Venture Minerals	Mt Ramsay	371740	5395400	3	Horizontal, rainforest	30	bn	B
D	RAMAS009	Venture Minerals	Mt Ramsay	371760	5395400	10	Horizontal, rainforest	30	lbn	B
D	RAMAS010	Venture Minerals	Mt Ramsay	371780	5395400	10	Horizontal, rainforest	40	bn	B

H1000	Sample	Company	Prospect	E_MGA55	N_MGA55	Surv_accur	Flora	Depth	Colour	Horizon
H1001				metres	metres	m		cm		
D	RAMAS011	Venture Minerals	Mt Ramsay	371800	5395400	12	Myrtle	35	bn	B
D	RAMAS012	Venture Minerals	Mt Ramsay	371820	5395400	8	Myrtle, horizontal	30	bn	B
D	RAMAS013	Venture Minerals	Mt Ramsay	371840	5395400	5	Myrtle, horizontal	35	bn	B
D	RAMAS014	Venture Minerals	Mt Ramsay	371860	5395400	5	Myrtle	30	bn	B
D	RAMAS015	Venture Minerals	Mt Ramsay	371880	5395400	5	Myrtle	20	bn	B
D	RAMAS016	Venture Minerals	Mt Ramsay	371900	5395400	5	Myrtle	30	bn	B
D	RAMAS017	Venture Minerals	Mt Ramsay	371920	5395400	5	Myrtle	35	bn	B
D	RAMAS018	Venture Minerals	Mt Ramsay	371940	5395400	5	Myrtle	40	bn	B
D	RAMAS019	Venture Minerals	Mt Ramsay	371960	5395400	5	Myrtle	30	bn	B
D	RAMAS020	Venture Minerals	Mt Ramsay	371980	5395400	5	Myrtle	25	bn	B
D	RAMAS021	Venture Minerals	Mt Ramsay	371740	5395000	13	tea-tree, horizontal, laurel, dogwood	70	gy-bn	B
D	RAMAS022	Venture Minerals	Mt Ramsay	371760	5395000	15	laurel, horizontal, tea-tree, pandani	25	gy-bn	B
D	RAMAS023	Venture Minerals	Mt Ramsay	371780	5395000	13	tea-tree, pandani, laurel, dogwood	70	gy	B
D	RAMAS024	Venture Minerals	Mt Ramsay	371800	5395000	10	tea-tree, pandani, laurel, myrtle	80	bn	A/B
D	RAMAS025	Venture Minerals	Mt Ramsay	371820	5395000	8	laurel, tea-tree, pandani, dogwood	80	dbn-gy	B
D	RAMAS026	Venture Minerals	Mt Ramsay	371840	5395000	5	tea-tree, horizontal, laurel, pandani	65	dbn	B
D	RAMAS027	Venture Minerals	Mt Ramsay	371860	5395000	7	laurel, horizontal, pandani, myrtle	40	gy	B
D	RAMAS028	Venture Minerals	Mt Ramsay	371880	5395000	6	tea-tree, horizontal, laurel	40	dbn-gy	B/C
D	RAMAS029	Venture Minerals	Mt Ramsay	371900	5395000	3	horizontal, myrtle, dogwood	60	dbn	B
D	RAMAS030	Venture Minerals	Mt Ramsay	371920	5395000	8	horizontal, myrtle, sassafras, dogwood	35	og	B
D	RAMAS031	Venture Minerals	Mt Ramsay	371940	5395000	12	horizontal, dogwood, ferns, sassafras	35	og-bn	B
D	RAMAS032	Venture Minerals	Mt Ramsay	371960	5395000	8	horizontal, sassafras, myrtle	15	bn-og	B
D	RAMAS033	Venture Minerals	Mt Ramsay	371980	5395000	11	horizontal, sassfras	30	bn-og-gy	B
D	RAMAS034	Venture Minerals	Mt Ramsay	372000	5395000	7	horizontal, myrtle, dogwood	40	bn-og-gy	C
D	RAMAS035	Venture Minerals	Mt Ramsay	372020	5395000	8	horizontal, myrtle	25	bn	B
D	RAMAS036	Venture Minerals	Mt Ramsay	372040	5395000	7	horizontal, myrtle, sassafras	25	bn	B
D	RAMAS037	Venture Minerals	Mt Ramsay	372060	5395000	6	myrtle, sassafras, dogwood, horizontal	55	bn	B
D	RAMAS038	Venture Minerals	Mt Ramsay	372080	5395000	5	myrtle, sassafras	15	bn	B
D	RAMAS039	Venture Minerals	Mt Ramsay	372100	5395000	6	Sassafras, man-ferns, myrtle, dogwood	30	bn	B
D	RAMAS040	Venture Minerals	Mt Ramsay	372120	5395000	6	Sassafras, man-fern, myrtle	70	gy-bn	B
D	RAMAS041	Venture Minerals	Mt Ramsay	371680	5394600	6	laurel, tea-tree, dogwood, horizontal	70	bn-gy	B
D	RAMAS042	Venture Minerals	Mt Ramsay	371700	5394600	36	tea-tree, laurel, dogwood	70	bn-gy	B
D	RAMAS043	Venture Minerals	Mt Ramsay	371720	5394600	10	tea-tree, horizontal, laurel	50	dbn	A
D	RAMAS044	Venture Minerals	Mt Ramsay	371740	5394600	7	laurel, horizontal, tea-tree, dogwood	60	gy-bn	B
D	RAMAS045	Venture Minerals	Mt Ramsay	371760	5394600	7	myrtle, horizontal, laurel, dogwood	25	gy-bn	B
D	RAMAS046	Venture Minerals	Mt Ramsay	371780	5394600	10	laurel, dogwood, horizontal, sassafras	30	gy-bn	B
D	RAMAS047	Venture Minerals	Mt Ramsay	371800	5394600	7	horizontal, sassafras, myrtle	20	gy-bn	B
D	RAMAS048	Venture Minerals	Mt Ramsay	371820	5394600	10	horizontal, dogwood, myrtle, sassafras	40	gy-bn	B
D	RAMAS049	Venture Minerals	Mt Ramsay	371840	5394600	8	horizontal, sassafras, dogwood	30	lbn	B
D	RAMAS050	Venture Minerals	Mt Ramsay	371860	5394600	7	horizontal, myrtle, sassafras	30	lbn	B
D	RAMAS051	Venture Minerals	Mt Ramsay	371880	5394600	8	myrtle, horizontal, sassafras, man-fern	30	lbn	B
D	RAMAS052	Venture Minerals	Mt Ramsay	371900	5394600	13	sassafras, horizontal, myrtle, man-fern	50	lbn-og	B
D	RAMAS053	Venture Minerals	Mt Ramsay	371920	5394600	18	horizontal, sassafras, myrtle	35	lbn-og	B

H1000	Sample	Company	Prospect	E_MGA55	N_MGA55	Surv_accur	Flora	Depth	Colour	Horizon
H1001				metres	metres	m		cm		
D	RAMAS054	Venture Minerals	Mt Ramsay	371940	5394600	11	horizontal, myrtle, sassafras	30	bn-og	B
D	RAMAS055	Venture Minerals	Mt Ramsay	371960	5394600	8	horizontal, myrtle, ferns	40	lbn	B
D	RAMAS056	Venture Minerals	Mt Ramsay	371980	5394600	8	horizontal, dogwood, ferns	35	bn	B
D	RAMAS057	Venture Minerals	Mt Ramsay	372000	5394600	6	myrtle, horizontal, ferns, sassafras	40	bn	B
D	RAMAS058	Venture Minerals	Mt Ramsay	372020	5394600	6	myrtle, horizontal, ferns, sassafras	50	bn-og	B
D	RAMAS059	Venture Minerals	Mt Ramsay	372040	5394600	5	horizontal, sassafras	60	og-lbn	B
D	RAMAS060	Venture Minerals	Mt Ramsay	372060	5394600	7	horizontal, sassafras	40	gy	B
D	RAMAS061	Venture Minerals	Mt Ramsay	372080	5394600	4	horizontal, sassafras	30	lgy-og	B
D	RAMAS062	Venture Minerals	Mt Ramsay	372100	5394600	4	horizontal, sassafras	40	bn	A-B
D	RAMAS063	Venture Minerals	Mt Ramsay	372120	5394600	4	horizontal, sassafras	20	lbn	A-B
D	RAMAS064	Venture Minerals	Mt Ramsay	372140	5394600	6	horizontal, sassafras	20	dbn	A-B
D	RAMAS065	Venture Minerals	Mt Ramsay	372160	5394600	6	horizontal, sassafras	70	rd-bn	A
D	RAMAS066	Venture Minerals	Mt Ramsay	372180	5394600	8	horizontal, sassafras	20	og-bn	B
D	RAMAS067	Venture Minerals	Mt Ramsay	372200	5394600	8	horizontal, sassafras	20	bn	A
D	RAMAS068	Venture Minerals	Mt Ramsay	372220	5394600	8	horizontal, sassafras	20	bn	B
D	RAMAS069	Venture Minerals	Mt Ramsay	372240	5394600	8	horizontal, sassafras	40	og-bn	B
D	RAMAS070	Venture Minerals	Mt Ramsay	372260	5394600	10	horizontal, sassafras	60	og-bn	B
D	RAMAS071	Venture Minerals	Mt Ramsay	371680	5394400	15	sassafras, dogwood, myrtle, horizontal	50	bn	B
D	RAMAS072	Venture Minerals	Mt Ramsay	371700	5394400	12	horizontal, myrtle, man-ferns, dogwood	20	bn	B
D	RAMAS073	Venture Minerals	Mt Ramsay	371720	5394400	8	horizontal, sassafras, myrtle	40	bn	B
D	RAMAS074	Venture Minerals	Mt Ramsay	371740	5394400	8	sassafras, myrtle, horizontal, dogwood	20	bn	B
D	RAMAS075	Venture Minerals	Mt Ramsay	371760	5394400	7	horizontal, sassafras, dogwood, myrtle	30	bn	B
D	RAMAS076	Venture Minerals	Mt Ramsay	371780	5394400	7	horizontal, sassafras, myrtle, dogwood	50	bn	B
D	RAMAS077	Venture Minerals	Mt Ramsay	371800	5394400	6	dogwood, sassafras, horizontal, myrtle	40	bn	B
D	RAMAS078	Venture Minerals	Mt Ramsay	371820	5394400	8	sassafras, horizontal, dogwood, myrtle	50	bn	B
D	RAMAS079	Venture Minerals	Mt Ramsay	371840	5394400	9	sassafras, horizontal, myrtle	30	rd-bn	B
D	RAMAS080	Venture Minerals	Mt Ramsay	371860	5394400	8	sassafras, horizontal, dogwood	40	bn	B
D	RAMAS081	Venture Minerals	Mt Ramsay	371880	5394400	8	horizontal, sassafras, myrtle	30	bn	B
D	RAMAS082	Venture Minerals	Mt Ramsay	371900	5394400	13	horizontal, sassafras	50	bn	B
D	RAMAS083	Venture Minerals	Mt Ramsay	371920	5394400	15	horizontal, ferns, dogwood, sassafras	40	bn	B
D	RAMAS084	Venture Minerals	Mt Ramsay	371940	5394400	7	horizontal, sassafras, myrtle	50	bn-og	B
D	RAMAS085	Venture Minerals	Mt Ramsay	371960	5394400	14	horizontal, sassafras, myrtle	60	bn-og	B
D	RAMAS086	Venture Minerals	Mt Ramsay	371980	5394400	6	horizontal, sassafras, myrtle	50	bn-rd-og-g	B
D	RAMAS087	Venture Minerals	Mt Ramsay	372000	5394400	7	horizontal, myrtle, sassafras	50	bn-og-rd	B
D	RAMAS088	Venture Minerals	Mt Ramsay	372020	5394400	13	horizontal, ferns	60	bn-og-gy	B
D	RAMAS089	Venture Minerals	Mt Ramsay	372040	5394400	3	sassafras, myrtle, ferns, dogwood	60	lbn	B
D	RAMAS090	Venture Minerals	Mt Ramsay	372060	5394400	7	myrtle, horizontal	45	rd-bn	B
D	RAMAS091	Venture Minerals	Mt Ramsay	372080	5394400	6	myrtle, horizontal	30	og-bn	B
D	RAMAS092	Venture Minerals	Mt Ramsay	372100	5394400	6	myrtle, horizontal	55	bn-rd	B
D	RAMAS093	Venture Minerals	Mt Ramsay	372120	5394400	11	myrtle, horizontal	30	og-bn	B
D	RAMAS094	Venture Minerals	Mt Ramsay	372140	5394400	5	myrtle, horizontal	50	rd-og-bn	B
D	RAMAS095	Venture Minerals	Mt Ramsay	372160	5394400	6	myrtle, sassafras	55	og-bn	B
D	RAMAS096	Venture Minerals	Mt Ramsay	372180	5394400	5	myrtle, sassafras	60	rd-bn	B

H1000	Sample	Company	Prospect	E_MGA55	N_MGA55	Surv_accur	Flora	Depth	Colour	Horizon
H1001				metres	metres	m		cm		
D	RAMAS097	Venture Minerals	Mt Ramsay	372200	5394400	4	myrtle, sassafras	50	og-bn	B
D	RAMAS098	Venture Minerals	Mt Ramsay	372220	5394400	4	myrtle, sassafras	60	og-bn	B
D	RAMAS099	Venture Minerals	Mt Ramsay	372240	5394400	4	myrtle, sassafras	40	og-bn	B
D	RAMAS100	Venture Minerals	Mt Ramsay	372260	5394400	4	myrtle, sassafras	35	bn	A-B
D	RAMAS101	Venture Minerals	Mt Ramsay	372280	5394400	4	myrtle, sassafras	50	og-bn	B
D	RAMAS102	Venture Minerals	Mt Ramsay	371680	5394200	10	horizontal, man-fern, myrtle, sassafras	40	bn	B
D	RAMAS103	Venture Minerals	Mt Ramsay	371700	5394200	14	man-fern, sassafras, horizontal, myrtle	30	bn	B
D	RAMAS104	Venture Minerals	Mt Ramsay	371720	5394200	5	man-fern, horizontal, myrtle, sassafras	50	bn	B
D	RAMAS105	Venture Minerals	Mt Ramsay	371740	5394200	10	Horizontal, myrtle, sassafras, dogwood	30	bn	B
D	RAMAS106	Venture Minerals	Mt Ramsay	371760	5394200	9	horizontal, sassafras, dogwood, myrtle	30	bn	B
D	RAMAS107	Venture Minerals	Mt Ramsay	371780	5394200	14	horizontal, man-fern, sassafras, myrtle	30	bn	B
D	RAMAS108	Venture Minerals	Mt Ramsay	371800	5394200	15	horiztontal, sassafras, dogwood	20	bn	B
D	RAMAS109	Venture Minerals	Mt Ramsay	371820	5394200	9	horizontal, sassafras, myrtle, dogwood	40	bn	B
D	RAMAS110	Venture Minerals	Mt Ramsay	371840	5394200	16	horizontal, sassafras, myrtle	30	bn	B
D	RAMAS111	Venture Minerals	Mt Ramsay	371860	5394200	11	horizontal, sassafras, myrtle	80	bn-rd	B-C
D	RAMAS112	Venture Minerals	Mt Ramsay	371880	5394200	13	sassafras, horizontal, myrtle	50	bn	B
D	RAMAS113	Venture Minerals	Mt Ramsay	371900	5394200	10	horizontal, sassafras, myrtle	40	bn	B
D	RAMAS114	Venture Minerals	Mt Ramsay	371920	5394200	5	myrtle, sassafras, horizontal, fern	30	rd-bn	B
D	RAMAS115	Venture Minerals	Mt Ramsay	371940	5394200	6	ferns, horizontal, sassafras, myrtle	30	bn	B
D	RAMAS116	Venture Minerals	Mt Ramsay	371960	5394200	6	horizontal, sassafras, myrtle, dogwood	70	bn-og	B
D	RAMAS117	Venture Minerals	Mt Ramsay	371980	5394200	7	horizontal, myrtle, sassafras	50	bn	B
D	RAMAS118	Venture Minerals	Mt Ramsay	372000	5394200	6	sassafras, horizontal, myrtle, ferns	50	bn	B
D	RAMAS119	Venture Minerals	Mt Ramsay	372020	5394200	7	horizontal, sassafras, myrtle, ferns	30	bn	B
D	RAMAS120	Venture Minerals	Mt Ramsay	372040	5394200	6	myrtle, sassafras, horizontal, fern	60	bn-og	B
D	RAMAS121	Venture Minerals	Mt Ramsay	372060	5394200	9	man-fern, sassafras, horizontal, myrtle	60	bn-og	B
D	RAMAS122	Venture Minerals	Mt Ramsay	372080	5394200	8	horizontal, man-fern, laurel, sassafras, myrtle	20	og-gy-bn	B
D	RAMAS123	Venture Minerals	Mt Ramsay	372100	5394200	9	horizontal, sassafras, myrtle	50	og-bn	B
D	RAMAS124	Venture Minerals	Mt Ramsay	372120	5394200	17	horizontal, dogwood, sassafras, myrtle	60	gy-bn	B
D	RAMAS125	Venture Minerals	Mt Ramsay	372140	5394200	7	horizontal, sassafras, myrtle, dogwood	50	gy-bn	B
D	RAMAS126	Venture Minerals	Mt Ramsay	372160	5394200	5	horizontal, sassafras, myrtle	50	og-bn	B
D	RAMAS127	Venture Minerals	Mt Ramsay	372180	5394200	10	sassafras, horizontal, myrtle, ferns	20	bn	B
D	RAMAS128	Venture Minerals	Mt Ramsay	372200	5394200	12	horizontal, sassafras, myrtle	40	og-bn	B
D	RAMAS129	Venture Minerals	Mt Ramsay	372220	5394200	18	horizontal, sassafras, myrtle	80	og-bn	B
D	RAMAS130	Venture Minerals	Mt Ramsay	372240	5394200	5	Horizontal, myrtle, sassafras, dogwood	80	bn	B
D	RAMAS131	Venture Minerals	Mt Ramsay	372260	5394200	7	dogwood, sassafras, horizontal, myrtle	20	og-bn	B
D	RAMAS132	Venture Minerals	Mt Ramsay	372280	5394200	9	sassafras, myrtle, horizontal, dogwood	30	lbn	B
D	RAMAS133	Venture Minerals	Mt Ramsay	371700	5394100	13	Sassafras, Man-fern, Myrtle	60	lbn	B
D	RAMAS134	Venture Minerals	Mt Ramsay	371720	5394100	8	Myrtle, Sass, Man-fern, dogwood	20	bn	B
D	RAMAS135	Venture Minerals	Mt Ramsay	371740	5394100	14	Man-fern, Sassafras, dogwood,Myrtle	15	bn	B
D	RAMAS136	Venture Minerals	Mt Ramsay	371760	5394100	13	Sassafras, horizontal, ferns	20	bn	B
D	RAMAS137	Venture Minerals	Mt Ramsay	371780	5394100	12	Horizontal, Man-fern, Sassafras	20	bn	B
D	RAMAS138	Venture Minerals	Mt Ramsay	371800	5394100	14	horizontal	20	bn	B
D	RAMAS139	Venture Minerals	Mt Ramsay	371820	5394100	21	horizontal	20	bn	B

H1000	Sample	Company	Prospect	E_MGA55	N_MGA55	Surv_accur	Flora	Depth	Colour	Horizon
H1001				metres	metres	m		cm		
D	RAMAS140	Venture Minerals	Mt Ramsay	371840	5394100	9	Sassafras, Horizontal, Myrtle	60	rd-bn	A-B
D	RAMAS141	Venture Minerals	Mt Ramsay	371860	5394100	9	Horizontal, Sassafras, Myrtle	50	bn	B
D	RAMAS142	Venture Minerals	Mt Ramsay	371880	5394100	11	Horizontal, Sassafras, Myrtle	20	bn	B
D	RAMAS143	Venture Minerals	Mt Ramsay	371900	5394100	10	Horizontal, Sassafras, Myrtle	40	bn	B
D	RAMAS144	Venture Minerals	Mt Ramsay	371920	5394100	10	Horizontal, Sassafras, Myrtle	30	rd-bn	B
D	RAMAS145	Venture Minerals	Mt Ramsay	371940	5394100	6	Horizontal, Sassafras, Myrtle	40	rd-bn	B
D	RAMAS146	Venture Minerals	Mt Ramsay	371960	5394100	12	Horizontal, Sassafras, Myrtle	50	bn	B
D	RAMAS147	Venture Minerals	Mt Ramsay	371980	5394100	9	Horizontal, Sassafras, Myrtle	40	lbn	B
D	RAMAS148	Venture Minerals	Mt Ramsay	372000	5394100	7	Horizontal, Sassafras, Myrtle, Ferns	40	lbn	B
D	RAMAS149	Venture Minerals	Mt Ramsay	372020	5394100	8	horizontal, dogwood, myrtle, sassafras	40	og-bn	B
D	RAMAS150	Venture Minerals	Mt Ramsay	372040	5394100	9	Horizontal, Sassafras, Myrtle, Man-fern	40	og-bn	B
D	RAMAS151	Venture Minerals	Mt Ramsay	372060	5394100	11	Horizontal, Sassafras, Myrtle	40	bn-og	B
D	RAMAS152	Venture Minerals	Mt Ramsay	372080	5394100	10	Horizontal, Man-Fern, Myrtle, Sassafras	50	bn-og	B
D	RAMAS153	Venture Minerals	Mt Ramsay	372100	5394100	11	Man-Fern, Sassafras, Myrtle, Horizontal	50	bn	B
D	RAMAS154	Venture Minerals	Mt Ramsay	372120	5394100	7	Man-Fern, Sassafras, Myrtle, Horizontal	50	bn	B
D	RAMAS155	Venture Minerals	Mt Ramsay	372140	5394100	6	Man-Fern, Sassafras, Myrtle, Horizontal	70	og-bn	B
D	RAMAS156	Venture Minerals	Mt Ramsay	372160	5394100	7	Ferns, Horizontal, Sassafras, Myrtle	60	bn-gy-og	B
D	RAMAS157	Venture Minerals	Mt Ramsay	372180	5394100	7	Myrtle, Sassafras, Horizontal, Man-fern	40	bn	B
D	RAMAS158	Venture Minerals	Mt Ramsay	372200	5394100	7	Man-fern, Myrtle, Horizontal, Sassafras	40	og-bn	B
D	RAMAS159	Venture Minerals	Mt Ramsay	372220	5394100	7	Sassafras, Ferns, horizontal, Myrtle	10	bn	A-B
D	RAMAS160	Venture Minerals	Mt Ramsay	372240	5394100	6	Horizontal, Myrtle, Sassafras	10	bn	A-B
D	RAMAS161	Venture Minerals	Mt Ramsay	372260	5394100	6	Horizontal, Myrtle, Sassafras	40	og	B
D	RAMAS162	Venture Minerals	Mt Ramsay	372280	5394100	11	Horizontal, Myrtle, Sassafras	10	bn	A
D	RAMAS163	Venture Minerals	Mt Ramsay	372300	5394100	7	Horizontal, Myrtle, Sassafras	10	bn	A
D	RAMAS164	Venture Minerals	Mt Ramsay	372320	5394100	8	Horizontal, Myrtle, Sassafras	15	bn	B
D	RAMAS165	Venture Minerals	Mt Ramsay	372340	5394100	24	Horizontal, Myrtle, Sassafras	15	bn	B
D	RAMAS166	Venture Minerals	Mt Ramsay	372360	5394100	5	Horizontal, Myrtle, Sassafras	60	og-bn	B
D	RAMAS167	Venture Minerals	Mt Ramsay	371700	5394000	39	Man-Fern, Horizontal, Myrtle, Dogwood	30	bn	B
D	RAMAS168	Venture Minerals	Mt Ramsay	371720	5394000	22	Man-Fern, Sassafras, Horizontal, Myrtle	50	og-bn	B
D	RAMAS169	Venture Minerals	Mt Ramsay	371740	5394000	26	Horizontal, Myrtle, Man-Fern, Sassafras	70	bn	B
D	RAMAS170	Venture Minerals	Mt Ramsay	371760	5394000	21	Myrtle, Man-Fern, Horizontal, Sassafras	40	bn	B
D	RAMAS171	Venture Minerals	Mt Ramsay	371780	5394000	25	Horizontal, Sassafras, Myrtle	40	bn	B
D	RAMAS172	Venture Minerals	Mt Ramsay	371800	5394000	19	Horizontal, Sassafras, Myrtle, TT	40	dbn	B
D	RAMAS173	Venture Minerals	Mt Ramsay	371820	5394000	15	Laurel, Sassafras, TT, Myrtle	30	bn	B
D	RAMAS174	Venture Minerals	Mt Ramsay	371840	5394000	13	Laurel, Sassafras, TT, Myrtle	30	bn	B
D	RAMAS175	Venture Minerals	Mt Ramsay	371860	5394000	15	TT, Sassafras, Myrtle	30	og-bn	B
D	RAMAS176	Venture Minerals	Mt Ramsay	371880	5394000	9	Sassafras, Horizontal, Laurel	40	bn	B
D	RAMAS177	Venture Minerals	Mt Ramsay	371900	5394000	7	Myrtle, Sassafras	40	rd-bn	B
D	RAMAS178	Venture Minerals	Mt Ramsay	371920	5394000	8	Sassafras, Myrtle, Man-Fern	60	og-bn	B
D	RAMAS179	Venture Minerals	Mt Ramsay	371940	5394000	8	Sassafras, Myrtle, Fern	50	og-bn	B
D	RAMAS180	Venture Minerals	Mt Ramsay	371960	5394000	7	Ferns, Sassafras, Myrtle, Man-Fern	40	dbn	B
D	RAMAS181	Venture Minerals	Mt Ramsay	371980	5394000	10	Horizonatl, Myrtle, Man-Fern, Sassafras	60	bn	B
D	RAMAS182	Venture Minerals	Mt Ramsay	372000	5394000	6	Horizontal, Myrtle, Man-Fern, Sassafras	60	gy-bn	B

H1000	Sample	Company	Prospect	E_MGA55	N_MGA55	Surv_accur	Flora	Depth	Colour	Horizon
H1001				metres	metres	m		cm		
D	RAMAS183	Venture Minerals	Mt Ramsay	372020	5394000	11	Horizontal, Man-Fern, Sassafras, Myrtle	40	gy	B
D	RAMAS184	Venture Minerals	Mt Ramsay	372040	5394000	6	Horizontal, Man-Fern, Sassafras, Myrtle	30	bn	B
D	RAMAS185	Venture Minerals	Mt Ramsay	372060	5394000	7	Horizontal, Man-Fern, Sassafras, Myrtle	40	og-bn	B
D	RAMAS186	Venture Minerals	Mt Ramsay	372080	5394000	13	Horizontal, Myrtle, Man-Fern, Sassafras	30	bn	B
D	RAMAS187	Venture Minerals	Mt Ramsay	372100	5394000	16	Horizontal, Myrtle, Man-Fern, Sassafras	40	bn-og	B
D	RAMAS188	Venture Minerals	Mt Ramsay	372120	5394000	12	Man-Fern, Myrtle, Sassafras	40	gy-bn-og	B
D	RAMAS189	Venture Minerals	Mt Ramsay	372140	5394000	18	Myrtle, Man-Fern, Sassafras	40	bn	B
D	RAMAS190	Venture Minerals	Mt Ramsay	372160	5394000	15	Myrtle, Man-Fern, Sassafras	40	og-bn	B
D	RAMAS191	Venture Minerals	Mt Ramsay	372180	5394000	18	Horizontal, Myrtle, Man-Fern, Sassafras	40	bn	B
D	RAMAS192	Venture Minerals	Mt Ramsay	372200	5394000	13	Horizontal, Myrtle, Sassafras	20	bn	B
D	RAMAS193	Venture Minerals	Mt Ramsay	372220	5394000	8	Horizontal, Myrtle, Ferns, Sassafras	40	bn-og	B
D	RAMAS194	Venture Minerals	Mt Ramsay	372240	5394000	10	Horizontal, Myrtle, Man-Fern, Sassafras	40	lbn	B
D	RAMAS195	Venture Minerals	Mt Ramsay	372260	5394000	11	Horizontal	40	dbn	B
D	RAMAS196	Venture Minerals	Mt Ramsay	372280	5394000	7	Horizontal, Myrtle, Sassafras	30	bn	B
D	RAMAS197	Venture Minerals	Mt Ramsay	372300	5394000	11	Myrtle, Sassafras	40	bn	B
D	RAMAS198	Venture Minerals	Mt Ramsay	372320	5394000	10	sassafras, myrtle, ferns	50	bn	B
D	RAMAS199	Venture Minerals	Mt Ramsay	372340	5394000	9	Sassafras, Ferns, Myrtle	70	gy-bn-og	B
D	RAMAS200	Venture Minerals	Mt Ramsay	371720	5393900	19	Man-Fern, Myrtle, Sassafras, Dogwood	15	bn	B
D	RAMAS201	Venture Minerals	Mt Ramsay	371740	5393900	27	Man-Fern, Myrtle, Sassafras, Dogwood	40	bn	B
D	RAMAS202	Venture Minerals	Mt Ramsay	371760	5393900	31	Man-Fern, Myrtle, Sassafras, Dogwood	40	bn	B
D	RAMAS203	Venture Minerals	Mt Ramsay	371780	5393900	32	Man-Fern, Myrtle, Sassafras, Dogwood	15	bn	B
D	RAMAS204	Venture Minerals	Mt Ramsay	371800	5393900	15	Man-Fern, Myrtle, Sassafras, Dogwood	15	bn	B
D	RAMAS205	Venture Minerals	Mt Ramsay	371820	5393900	25	Man-Fern, Myrtle, Sassafras, Horizontal	20	bn	B
D	RAMAS206	Venture Minerals	Mt Ramsay	371840	5393900	33	Horizontal, Myrtle, Sassafras	30	og-bn	B
D	RAMAS207	Venture Minerals	Mt Ramsay	371860	5393900	22	Horizontal, Ferns, Sassafras, Myrtle	40	rd-bn	B
D	RAMAS208	Venture Minerals	Mt Ramsay	371880	5393900	21	Sassafras, Myrtle, Horizontal	40	og-bn	B
D	RAMAS209	Venture Minerals	Mt Ramsay	371900	5393900	12	Sassafras, Horizontal, Myrtle, Man-Fern	50	og-bn	B
D	RAMAS210	Venture Minerals	Mt Ramsay	371920	5393900	14	Horizontal, Sassafras	40	og-bn	B
D	RAMAS211	Venture Minerals	Mt Ramsay	371940	5393900	11	Sassafras, Horizontal, Leatherwood, Myrtle	30	dbn	B
D	RAMAS212	Venture Minerals	Mt Ramsay	371960	5393900	8	Sassafras, Leatherwood, Myrtle	40	rd-bn-og	B
D	RAMAS213	Venture Minerals	Mt Ramsay	371980	5393900	6	Sassafras, Leatherwood, Myrtle, Man-Fern	30	rd-bn	B
D	RAMAS214	Venture Minerals	Mt Ramsay	372000	5393900	9	Sassafras, Leatherwood, Myrtle, Man-Fern	30	rd-bn	B
D	RAMAS215	Venture Minerals	Mt Ramsay	372020	5393900	11	Sassafras, Leatherwood, Myrtle, Man-Fern	50	rd-bn	B
D	RAMAS216	Venture Minerals	Mt Ramsay	372040	5393900	10	Man-Fern, Myrtle, Sassafras, Ferns	40	rd-bn	B
D	RAMAS217	Venture Minerals	Mt Ramsay	372060	5393900	11	Man-Fern, Myrtle, Sassafras	40	dbn-gy	B
D	RAMAS218	Venture Minerals	Mt Ramsay	372080	5393900	15	Man-Fern, Myrtle, Sassafras	15	bn	B
D	RAMAS219	Venture Minerals	Mt Ramsay	372100	5393900	20	Man-Fern, Myrtle, Sassafras	20	bn	B
D	RAMAS220	Venture Minerals	Mt Ramsay	372120	5393900	13	Man-Fern, Myrtle, Sassafras	40	bn	B
D	RAMAS221	Venture Minerals	Mt Ramsay	372140	5393900	25	Man-Fern, Myrtle, Sassafras	15	bn	B
D	RAMAS222	Venture Minerals	Mt Ramsay	372160	5393900	11	Man-Fern, Myrtle, Sassafras	50	bn	B
D	RAMAS223	Venture Minerals	Mt Ramsay	372180	5393900	10	Man-Fern, Myrtle, Leatherwood, Sassafras	20	lbn	B
D	RAMAS224	Venture Minerals	Mt Ramsay	372200	5393900	13	Man-Fern, Myrtle, Sassafras	10	lbn	B
D	RAMAS225	Venture Minerals	Mt Ramsay	372220	5393900	11	Man-Fern, Myrtle, Sassafras	10	lbn	B

H1000	Sample	Company	Prospect	E_MGA55	N_MGA55	Surv_accur	Flora	Depth	Colour	Horizon
H1001				metres	metres	m		cm		
D	RAMAS226	Venture Minerals	Mt Ramsay	372240	5393900	13	Man-Fern, Myrtle, Sassafras	10	bn	B
D	RAMAS227	Venture Minerals	Mt Ramsay	372260	5393900	11	Man-Fern, Myrtle, Sassafras	10	bn	B
D	RAMAS228	Venture Minerals	Mt Ramsay	372280	5393900	10	Man-Fern, Myrtle, Sassafras	10	bn	B
D	RAMAS229	Venture Minerals	Mt Ramsay	372300	5393900	8	Horizontal, Sassafras, Myrtle, MF	70	og-bn	B
D	RAMAS230	Venture Minerals	Mt Ramsay	372320	5393900	10	Horizontal, Myrtle, Leatherwood	40	bn	B
D	RAMAS231	Venture Minerals	Mt Ramsay	372340	5393900	8	Horizontal, Sassafras, Myrtle	40	bn	B
D	RAMAS232	Venture Minerals	Mt Ramsay	372360	5393900	17	Horizontal, Myrtle	20	bn	B
D	RAMAS233	Venture Minerals	Mt Ramsay	372380	5393900	7	Horizontal, Sassafras, Myrtle	10	bn	B
D	RAMAS234	Venture Minerals	Mt Ramsay	372400	5393900	7	Leatherwood, Myrtle, Horizontal	10	bn	B
D	RAMAS235	Venture Minerals	Mt Ramsay	372420	5393900	7	Horizontal, Sassafras, Myrtle	75	rd-bn-gy	B
D	RAMAS236	Venture Minerals	Mt Ramsay	372440	5393900	8	Horizontal, Myrtle, Leatherwood, Sassafars, I	40	rd-bn-yw	B
D	RAMAS237	Venture Minerals	Mt Ramsay	371800	5393700	19	Man Fern, Myrtle, Sassafras	60	bn	B
D	RAMAS238	Venture Minerals	Mt Ramsay	371820	5393700	19	Man Fern, Myrtle, Sassafras	10	bn	B
D	RAMAS239	Venture Minerals	Mt Ramsay	371840	5393700	40	Man Fern, Myrtle, Sassafras	30	dbn	B
D	RAMAS240	Venture Minerals	Mt Ramsay	371860	5393700	-	Man Fern, Myrtle, Sassafras	50	dbn	B
D	RAMAS241	Venture Minerals	Mt Ramsay	371880	5393700	37	Man Fern, Myrtle, Sassafras	60	dbn	A-B
D	RAMAS242	Venture Minerals	Mt Ramsay	371900	5393700	34	Man Fern, Myrtle, Sassafras	30	dbn	B
D	RAMAS243	Venture Minerals	Mt Ramsay	371920	5393700	26	Man Fern, Myrtle, Sassafras	30	dbn	B
D	RAMAS244	Venture Minerals	Mt Ramsay	371940	5393700	24	Man Fern, Myrtle, Sassafras, Leatherwood	40	bn	B
D	RAMAS245	Venture Minerals	Mt Ramsay	371960	5393700	18	Myrtle, Sassafras, Leatherwood, TT	80	gy-bn-og	B
D	RAMAS246	Venture Minerals	Mt Ramsay	371980	5393700	13	Sassafras, Myrtle, Leatherwood	30	rd-bn	B
D	RAMAS247	Venture Minerals	Mt Ramsay	372000	5393700	8	Myrtle, Leatherwood	20	bn	B
D	RAMAS248	Venture Minerals	Mt Ramsay	372020	5393700	10	Leatherwood, Sassafras, Myrtle	80	gy-bn	B
D	RAMAS249	Venture Minerals	Mt Ramsay	372040	5393700	15	Sassafars, Leatherwood, Myrtle, Horizontal	20	bn	B
D	RAMAS250	Venture Minerals	Mt Ramsay	372060	5393700	26	Horizontal, Man Fern, Sassafras, Myrtle	40	bn	B
D	RAMAS251	Venture Minerals	Mt Ramsay	372080	5393700	22	Sassafras, Myrtle, Man Fern	40	bn	B
D	RAMAS252	Venture Minerals	Mt Ramsay	372100	5393700	19	Sassafras, Myrtle, Man Fern	40	lbn	B
D	RAMAS253	Venture Minerals	Mt Ramsay	372120	5393700	27	Man Fern, Sassafras, Myrtle, Leatherwood	10	dbn	B
D	RAMAS254	Venture Minerals	Mt Ramsay	372140	5393700	10	Myrtle, Man Fern	20	bn	B
D	RAMAS255	Venture Minerals	Mt Ramsay	372160	5393700	13	Sassafras, Leatherwood, Myrtle	15	bn	B
D	RAMAS256	Venture Minerals	Mt Ramsay	372180	5393700	25	Myrtle, Sassafras, Man-Fern	10	lbn	A
D	RAMAS257	Venture Minerals	Mt Ramsay	372200	5393700	14	Man-Fern, Myrtle, Sassafras, Dog Wood	15	bn	B
D	RAMAS258	Venture Minerals	Mt Ramsay	372220	5393700	11	Myrtle, man-Fern, Dogwood	30	bn	B
D	RAMAS259	Venture Minerals	Mt Ramsay	372240	5393700	13	Myrtle, Gumtree, Dogwood	25	bn	B
D	RAMAS260	Venture Minerals	Mt Ramsay	372260	5393700	15	Gumtree, Myrtle, Leatherwood, Dogwood	50	bn	B
D	RAMAS261	Venture Minerals	Mt Ramsay	372280	5393700	17	Myrtle, Gumtree, Leatherwood, Dogwood	40	og-bn	B
D	RAMAS262	Venture Minerals	Mt Ramsay	372300	5393700	13	Myrtle, Leatherwood, Man Fern, Gumtree	50	lbn	B
D	RAMAS263	Venture Minerals	Mt Ramsay	372320	5393700	14	Myrtle, Man Fern	30	og-bn	B
D	RAMAS264	Venture Minerals	Mt Ramsay	372340	5393700	20	Myrtle, Leatherwood, Man Fern	30	lbn	B
D	RAMAS265	Venture Minerals	Mt Ramsay	372360	5393700	11	Myrtle, Man Fern	30	bn	B
D	RAMAS266	Venture Minerals	Mt Ramsay	372380	5393700	18	Myrtle, Man Fern	40	bn	B
D	RAMAS267	Venture Minerals	Mt Ramsay	372400	5393700	6	Myrtle, Leatherwood	40	rd-bn	B
D	RAMAS268	Venture Minerals	Mt Ramsay	372420	5393700	7	Myrtle, TT, ferns	10	rd-bn	B

H1000	Sample	Company	Prospect	E_MGA55	N_MGA55	Surv_accur	Flora	Depth	Colour	Horizon
H1001				metres	metres	m		cm		
D	RAMAS269	Venture Minerals	Mt Ramsay	372440	5393700	10	Sassafras, Leatherwood, Myrtle, Man Fern	20	bn	B
D	RAMAS270	Venture Minerals	Mt Ramsay	372460	5393700	7	Myrtle, Man Fern	70	rd-bn	B
D	RAMAS271	Venture Minerals	Mt Ramsay	372480	5393700	11	Myrtle, Dogwood	10	bn	B
D	RAMAS272	Venture Minerals	Mt Ramsay	372500	5393700	15	Myrtle	10	bn	B
D	RAMAS273	Venture Minerals	Mt Ramsay	372520	5393700	7	Myrtle, Dogwood, Sassafras	15	bn-rd	B
D	RAMAS274	Venture Minerals	Mt Ramsay	372540	5393700	15	Sassafras, Dogwood, Myrtle, Man Fern	10	rd-bn	A
D	RAMAS275	Venture Minerals	Mt Ramsay	372560	5393700	16	Sassafras, Laurel, Myrtle	10	bn	A
D	RAMAS276	Venture Minerals	Mt Ramsay	371820	5393500	22	Dogwood, Man Fern, Myrtle, Sassafras, Leath	40	bn	B
D	RAMAS277	Venture Minerals	Mt Ramsay	371840	5393500	17	Man Fern, Myrtle, Sassafras	50	bn	B
D	RAMAS278	Venture Minerals	Mt Ramsay	371860	5393500	26	Man Fern, Myrtle, Sassafras	20	bn	B
D	RAMAS279	Venture Minerals	Mt Ramsay	371880	5393500	23	Man Fern, Myrtle, Leatherwood, Sassafras	50	bn	B
D	RAMAS280	Venture Minerals	Mt Ramsay	371900	5393500	18	Man Fern, Myrtle, Sassafras	20	bn	B
D	RAMAS281	Venture Minerals	Mt Ramsay	371920	5393500	20	Man Fern, Myrtle, Sassafras	10	bn	B
D	RAMAS282	Venture Minerals	Mt Ramsay	371940	5393500	23	Man Fern, Myrtle, Sassafras	20	bn	B
D	RAMAS283	Venture Minerals	Mt Ramsay	371960	5393500	16	Myrtle, Blackwood	20	bn	B
D	RAMAS284	Venture Minerals	Mt Ramsay	371980	5393500	12	Myrtle, Leatherwood, Blackwood	20	bn-rd	B
D	RAMAS285	Venture Minerals	Mt Ramsay	372000	5393500	13	Man Fern, Myrtle, Sassafras	50	bn	B
D	RAMAS286	Venture Minerals	Mt Ramsay	372020	5393500	13	Myrtle, Sassafras, Man Fern	20	bn	B
D	RAMAS287	Venture Minerals	Mt Ramsay	372040	5393500	13	Man Fern, Myrtle, Sassafras	40	bn	B
D	RAMAS288	Venture Minerals	Mt Ramsay	372060	5393500	16	Man Fern, Myrtle, Sassafras	20	bn	B
D	RAMAS289	Venture Minerals	Mt Ramsay	372080	5393500	35	Man Fern, Myrtle, Leatherwood, Dogwood	20	lbn	B
D	RAMAS290	Venture Minerals	Mt Ramsay	372100	5393500	25	Man Fern, Dogwood, Sassafras	20	lbn	B
D	RAMAS291	Venture Minerals	Mt Ramsay	372120	5393500	21	Dogwood, Man Fern	20	lbn	B
D	RAMAS292	Venture Minerals	Mt Ramsay	372140	5393500	33	Dogwood, Leatherwood	20	rd-bn	B
D	RAMAS293	Venture Minerals	Mt Ramsay	372160	5393500	19	Dogwood, Leatherwood	10	bn	A
D	RAMAS294	Venture Minerals	Mt Ramsay	372180	5393500	19	Dogwood, Leatherwood	20	bn	B
D	RAMAS295	Venture Minerals	Mt Ramsay	372200	5393500	13	Dogwood, Leatherwood	40	lbn	B
D	RAMAS296	Venture Minerals	Mt Ramsay	372220	5393500	10	Dogwood, Myrtle, Man Fern	20	lbn	B
D	RAMAS297	Venture Minerals	Mt Ramsay	372240	5393500	10	Dogwood, Myrtle, Man Fern	30	lbn	B
D	RAMAS298	Venture Minerals	Mt Ramsay	372260	5393500	13	Myrtle, Man Fern, Gumtree, Dogwood	15	lbn	B
D	RAMAS299	Venture Minerals	Mt Ramsay	372280	5393500	12	Dogwood, Myrtle, Gumtree	15	bn	B
D	RAMAS300	Venture Minerals	Mt Ramsay	372300	5393500	11	Dogwood, Gumtree, Leatherwood	20	og-bn	B
D	RAMAS301	Venture Minerals	Mt Ramsay	372320	5393500	12	Dogwood, gumtree, Myrtle	20	og-bn	B
D	RAMAS302	Venture Minerals	Mt Ramsay	372340	5393500	5	Dogwood	40	og-bn	B
D	RAMAS303	Venture Minerals	Mt Ramsay	372360	5393500	7	Dogwood, Myrtle	15	rd-bn	B
D	RAMAS304	Venture Minerals	Mt Ramsay	372380	5393500	9	Myrtle, Dogwood, Gumtree	15	rd-og-bn	B
D	RAMAS305	Venture Minerals	Mt Ramsay	372400	5393500	8	Myrtle	30	rd-bn	B
D	RAMAS306	Venture Minerals	Mt Ramsay	372420	5393500	7	Gumtree, Myrtle, Dogwood	30	rd-bn	B
D	RAMAS307	Venture Minerals	Mt Ramsay	372440	5393500	8	Myrtle, Man Fern, Dogwood	30	rd-bn	B
D	RAMAS308	Venture Minerals	Mt Ramsay	372460	5393500	7	Sassafras, Myrtle, Dogwood, Man Fern	20	rd-bn	B
D	RAMAS309	Venture Minerals	Mt Ramsay	372480	5393500	10	Man Fern, Myrtle, Sassafras	50	bn	B
D	RAMAS310	Venture Minerals	Mt Ramsay	372500	5393500	10	Man Fern, Myrtle, Sassafras	40	lbn	B
D	RAMAS311	Venture Minerals	Mt Ramsay	372520	5393500	12	Sassafras, Myrtle, Man Fern	50	bn	B

H1000	Sample	Company	Prospect	E_MGA55	N_MGA55	Surv_accur	Flora	Depth	Colour	Horizon
H1001				metres	metres	m		cm		
D	RAMAS312	Venture Minerals	Mt Ramsay	372540	5393500	12	Man Fern, Myrtle, Sassafras, TT	50	lbn	B
D	RAMAS313	Venture Minerals	Mt Ramsay	372560	5393500	12	Sassafras, Myrtle, Man Fern	50	bn	B
D	RAMAS314	Venture Minerals	Mt Ramsay	372580	5393500	16	Sassafras, Man Fern, Myrtle, TT	30	bn	B
D	RAMAS315	Venture Minerals	Mt Ramsay	372600	5393500	15	Man Fern, Sassafras, Myrtle	30	bn	B
D	RAMAS316	Venture Minerals	Mt Ramsay	372620	5393500	16	Man Fern, Sassafras, Myrtle	40	bn	B
D	RAMAS317	Venture Minerals	Mt Ramsay	371840	5393300	10	Myrtle, ferns	20	dbn	B
D	RAMAS318	Venture Minerals	Mt Ramsay	371860	5393300	10	Myrtle, ferns	20	lbn	B
D	RAMAS319	Venture Minerals	Mt Ramsay	371880	5393300	5	Myrtle, ferns	40	lbn	B
D	RAMAS320	Venture Minerals	Mt Ramsay	371900	5393300	10	Myrtle, ferns	40	lbn	B
D	RAMAS321	Venture Minerals	Mt Ramsay	371920	5393300	8	Leatherwood, open	20	rd-bn	B
D	RAMAS322	Venture Minerals	Mt Ramsay	371940	5393300	7	Leatherwood, open	20	rd-bn	B
D	RAMAS323	Venture Minerals	Mt Ramsay	371960	5393300	8	Leatherwood, open	20	rd-bn	B
D	RAMAS324	Venture Minerals	Mt Ramsay	371980	5393300	6	Leatherwood, open	30	lbn	B
D	RAMAS325	Venture Minerals	Mt Ramsay	372000	5393300	10	Leatherwood, open	15	rd-bn	B
D	RAMAS326	Venture Minerals	Mt Ramsay	372020	5393300	18	Dogwood	30	bn	B
D	RAMAS327	Venture Minerals	Mt Ramsay	372040	5393300	10	Dogwood	20	bn	B
D	RAMAS328	Venture Minerals	Mt Ramsay	372060	5393300	8	Dogwood	40	rd-bn	B
D	RAMAS329	Venture Minerals	Mt Ramsay	372080	5393300	6	Dogwood	45	rd-bn	B
D	RAMAS330	Venture Minerals	Mt Ramsay	372100	5393300	7	Dogwood	25	yw-bn	B
D	RAMAS331	Venture Minerals	Mt Ramsay	372120	5393300	11	Dogwood	80	yw-bn	B
D	RAMAS332	Venture Minerals	Mt Ramsay	372140	5393300	15	Dogwood, gum	40	yw-bn	B
D	RAMAS333	Venture Minerals	Mt Ramsay	372160	5393300	15	Dogwood, gum	30	yw-bn	B
D	RAMAS334	Venture Minerals	Mt Ramsay	372180	5393300	15	Dogwood, gum	70	yw-bn	B
D	RAMAS335	Venture Minerals	Mt Ramsay	372200	5393300	15	Dogwood, gum	30	yw-bn	B
D	RAMAS336	Venture Minerals	Mt Ramsay	372220	5393300	17	Dogwood, gum	25	gy-bn	B
D	RAMAS337	Venture Minerals	Mt Ramsay	372240	5393300	17	Dogwood, eucalypt	20	og-bn	B
D	RAMAS338	Venture Minerals	Mt Ramsay	372260	5393300	25	Dogwood, eucalypt	30	og-bn	B
D	RAMAS339	Venture Minerals	Mt Ramsay	372280	5393300	20	Dogwood, eucalypt	30	og-bn	B
D	RAMAS340	Venture Minerals	Mt Ramsay	372300	5393300	10	Dogwood, eucalypt	20	og-bn	A/B
D	RAMAS341	Venture Minerals	Mt Ramsay	372320	5393300	19	Dogwood, eucalypt	35	bn	B
D	RAMAS342	Venture Minerals	Mt Ramsay	372340	5393300	4	dogwood	25	bn	B
D	RAMAS343	Venture Minerals	Mt Ramsay	372360	5393300	4	dogwood	30	bn	B
D	RAMAS344	Venture Minerals	Mt Ramsay	372380	5393300	3	Myrtle, Ferns, open bush	40	rd-bn	B
D	RAMAS345	Venture Minerals	Mt Ramsay	372400	5393300	6	Myrtle, Ferns, open bush	40	rd-bn	B
D	RAMAS346	Venture Minerals	Mt Ramsay	372420	5393300	5	Myrtle, Ferns, open bush	40	rd-bn	B
D	RAMAS347	Venture Minerals	Mt Ramsay	372440	5393300	6	Myrtle, Ferns, open bush	60	gy-bn	B
D	RAMAS348	Venture Minerals	Mt Ramsay	372460	5393300	7	Myrtle, Ferns, open bush	50	gy	B
D	RAMAS349	Venture Minerals	Mt Ramsay	372480	5393300	6	Myrtle, Ferns, open bush	50	gy	B
D	RAMAS350	Venture Minerals	Mt Ramsay	372500	5393300	5	Myrtle, Ferns, open bush	80	og-bn	B
D	RAMAS351	Venture Minerals	Mt Ramsay	372520	5393300	6	Myrtle, Ferns, open bush	50	lbn	B
D	RAMAS352	Venture Minerals	Mt Ramsay	372540	5393300	5	Myrtle, Ferns, open bush	20	lbn	B
D	RAMAS353	Venture Minerals	Mt Ramsay	372560	5393300	4	Myrtle, Ferns, open bush	30	lbn	B
D	RAMAS354	Venture Minerals	Mt Ramsay	372580	5393300	6	Myrtle, Ferns, open bush	45	lbn	B

H1000	Sample	Company	Prospect	E_MGA55	N_MGA55	Surv_accur	Flora	Depth	Colour	Horizon
H1001				metres	metres	m		cm		
D	RAMAS355	Venture Minerals	Mt Ramsay	372600	5393300	9	Myrtle, Ferns, open bush	35	lbn	B
D	RAMAS356	Venture Minerals	Mt Ramsay	372620	5393300	7	Myrtle, Ferns, open bush	20	lbn	B
D	RAMAS357	Venture Minerals	Mt Ramsay	372640	5393300	8	Myrtle, Ferns, open bush	30	lbn	B
D	RAMAS358	Venture Minerals	Mt Ramsay	372660	5393300	10	Myrtle, Ferns, open bush	30	bn	B
D	RAMAS359	Venture Minerals	Mt Ramsay	372680	5393300	4	Myrtle, Ferns, open bush	20	bn	B
D	RAMAS360	Venture Minerals	Mt Ramsay	371880	5393100	4	Myrtle regrowth	40	bn	B
D	RAMAS361	Venture Minerals	Mt Ramsay	371900	5393100	7	Myrtle regrowth	70	bn	B
D	RAMAS362	Venture Minerals	Mt Ramsay	371920	5393100	6	Myrtle regrowth	60	bn	B
D	RAMAS363	Venture Minerals	Mt Ramsay	371940	5393100	4	Myrtle regrowth	40	bn	B
D	RAMAS364	Venture Minerals	Mt Ramsay	371960	5393100	5	Ferns, open	40	lbn	B
D	RAMAS365	Venture Minerals	Mt Ramsay	371980	5393100	5	Ferns, open	60	lbn	B
D	RAMAS366	Venture Minerals	Mt Ramsay	372000	5393100	14	Ferns, open	20	lbn	B
D	RAMAS367	Venture Minerals	Mt Ramsay	372020	5393100	10	Ferns, open	20	lbn	B
D	RAMAS368	Venture Minerals	Mt Ramsay	372040	5393100	8	Ferns, open	30	lbn	B
D	RAMAS369	Venture Minerals	Mt Ramsay	372060	5393100	7	Ferns, open	30	lbn	B
D	RAMAS370	Venture Minerals	Mt Ramsay	372080	5393100	10	Dogwood	15	bn	B
D	RAMAS371	Venture Minerals	Mt Ramsay	372100	5393100	8	Dogwood	25	yw-bn	B
D	RAMAS372	Venture Minerals	Mt Ramsay	372120	5393100	6	Dogwood	30	yw-bn	B
D	RAMAS373	Venture Minerals	Mt Ramsay	372140	5393100	5	Dogwood	30	yw-bn	B
D	RAMAS374	Venture Minerals	Mt Ramsay	372160	5393100	6	Dogwood	25	yw-bn	B
D	RAMAS375	Venture Minerals	Mt Ramsay	372180	5393100	5	Dogwood	20	yw-bn	B
D	RAMAS376	Venture Minerals	Mt Ramsay	372200	5393100	4	Dogwood	20	yw-bn	B
D	RAMAS377	Venture Minerals	Mt Ramsay	372220	5393100	6	Dogwood	30	yw-bn	B
D	RAMAS378	Venture Minerals	Mt Ramsay	372240	5393100	9	Dogwood	25	yw-bn	B
D	RAMAS379	Venture Minerals	Mt Ramsay	372260	5393100	7	Dogwood	30	yw-bn	B
D	RAMAS380	Venture Minerals	Mt Ramsay	372280	5393100	5	gum/dogwood	50	rd-bn	B
D	RAMAS381	Venture Minerals	Mt Ramsay	372300	5393100	6	gum/dogwood	25	rd-bn	B
D	RAMAS382	Venture Minerals	Mt Ramsay	372320	5393100	5	gum/dogwood/young myrtle	25	bn	B
D	RAMAS383	Venture Minerals	Mt Ramsay	372340	5393100	7	young myrtle	60	bn	B
D	RAMAS384	Venture Minerals	Mt Ramsay	372360	5393100	8	young myrtle/ferns	40	rd-bn	B
D	RAMAS385	Venture Minerals	Mt Ramsay	372380	5393100	4	gum/dogwood	25	lbn	B
D	RAMAS386	Venture Minerals	Mt Ramsay	372400	5393100	5	ferns/blackwood	25	rd-bn	B
D	RAMAS387	Venture Minerals	Mt Ramsay	372420	5393100	6	ferns/blackwood	20	dbn	B
D	RAMAS388	Venture Minerals	Mt Ramsay	372440	5393100	5	ferns/blackwood	20	dbn	B
D	RAMAS389	Venture Minerals	Mt Ramsay	372460	5393100	6	ferns/blackwood	30	lbn	B
D	RAMAS390	Venture Minerals	Mt Ramsay	372480	5393100	6	open myrtle	60	bn	B
D	RAMAS391	Venture Minerals	Mt Ramsay	372500	5393100	5	open myrtle	70	bn	B
D	RAMAS392	Venture Minerals	Mt Ramsay	372520	5393100	7	ferns	80	bn	B
D	RAMAS393	Venture Minerals	Mt Ramsay	372540	5393100	6	sassy, blackwood	80	lbn	B
D	RAMAS394	Venture Minerals	Mt Ramsay	372560	5393100	3	sassy, blackwood	70	bn	B
D	RAMAS395	Venture Minerals	Mt Ramsay	372580	5393100	6	sassy, blackwood	50	lbn	B
D	RAMAS396	Venture Minerals	Mt Ramsay	372600	5393100	5	sassy, blackwood	50	lbn	B
D	RAMAS397	Venture Minerals	Mt Ramsay	372620	5393100	6	sassy, blackwood	40	dbn	B

H1000	Sample	Company	Prospect	E_MGA55	N_MGA55	Surv_accur	Flora	Depth	Colour	Horizon
H1001				metres	metres	m		cm		
D	RAMAS398	Venture Minerals	Mt Ramsay	372640	5393100	5	sassy, blackwood	60	dbn	B
D	RAMAS399	Venture Minerals	Mt Ramsay	372660	5393100	5	sassy, blackwood	40	bn	B
D	RAMAS400	Venture Minerals	Mt Ramsay	372680	5393100	10	sassy, blackwood	70	yw-bn	B
D	RAMAS401	Venture Minerals	Mt Ramsay	372700	5393100	6	myrtle, ferns	40	yw-bn	B
D	RAMAS402	Venture Minerals	Mt Ramsay	372720	5393100	4	myrtle, ferns	70	yw-bn	B
D	RAMAS403	Venture Minerals	Mt Ramsay	371920	5392900	10	myrtle, ferns	60	lbn	B
D	RAMAS404	Venture Minerals	Mt Ramsay	371940	5392900	5	sassy	40	lbn	B
D	RAMAS405	Venture Minerals	Mt Ramsay	371960	5392900	8	sassy	70	lbn	B
D	RAMAS406	Venture Minerals	Mt Ramsay	371980	5392900	10	sassy	30	lbn	B
D	RAMAS407	Venture Minerals	Mt Ramsay	372000	5392900	8	sassy	40	lbn	B
D	RAMAS408	Venture Minerals	Mt Ramsay	372020	5392900	6	sassy	50	lbn	B
D	RAMAS409	Venture Minerals	Mt Ramsay	372040	5392900	7	sassy	40	lbn	B
D	RAMAS410	Venture Minerals	Mt Ramsay	372060	5392900	8	sassy	30	lbn	B
D	RAMAS411	Venture Minerals	Mt Ramsay	372080	5392900	9	sassy	30	lbn	B
D	RAMAS412	Venture Minerals	Mt Ramsay	372100	5392900	10	sassy	40	yw-bn	B
D	RAMAS413	Venture Minerals	Mt Ramsay	372120	5392900	22	sassy, dogwood	30	og-bn	B
D	RAMAS414	Venture Minerals	Mt Ramsay	372140	5392900	10	sassy	30	lbn	B
D	RAMAS415	Venture Minerals	Mt Ramsay	372160	5392900	15	sassy	35	yw-bn	B
D	RAMAS416	Venture Minerals	Mt Ramsay	372180	5392900	8	sassy	20	yw-bn	B
D	RAMAS417	Venture Minerals	Mt Ramsay	372200	5392900	12	sassy, gum, dogwood	30	gy-bn	B
D	RAMAS418	Venture Minerals	Mt Ramsay	372220	5392900	9	sassy	30	rd-bn	B
D	RAMAS419	Venture Minerals	Mt Ramsay	372240	5392900	10	dogwood, gum	30	dbn	B
D	RAMAS420	Venture Minerals	Mt Ramsay	372260	5392900	8	dogwood, gum	30	dbn	B
D	RAMAS421	Venture Minerals	Mt Ramsay	372280	5392900	10	dogwood, gum	30	dbn	B
D	RAMAS422	Venture Minerals	Mt Ramsay	372300	5392900	7	dogwood, gum	30	dbn	B
D	RAMAS423	Venture Minerals	Mt Ramsay	372320	5392900	8	open, myrtle, sassy, blackwood	30	bn	B
D	RAMAS424	Venture Minerals	Mt Ramsay	372340	5392900	6	open, myrtle, sassy, blackwood	30	bn	B
D	RAMAS425	Venture Minerals	Mt Ramsay	372360	5392900	7	open, myrtle, sassy, blackwood, ferns	30	lbn	B
D	RAMAS426	Venture Minerals	Mt Ramsay	372380	5392900	8	open, myrtle, sassy, blackwood	20	dbn	B
D	RAMAS427	Venture Minerals	Mt Ramsay	372400	5392900	6	open, myrtle, sassy, blackwood	30	dbn	B
D	RAMAS428	Venture Minerals	Mt Ramsay	372420	5392900	8	open, myrtle, sassy, blackwood	20	rd-bn	B
D	RAMAS429	Venture Minerals	Mt Ramsay	372440	5392900	5	open, myrtle, sassy, blackwood-- regrowth	20	dbn	B
D	RAMAS430	Venture Minerals	Mt Ramsay	372460	5392900	10	open, myrtle, sassy, blackwood	20	dbn	B
D	RAMAS431	Venture Minerals	Mt Ramsay	372480	5392900	8	open, myrtle, sassy, blackwood	20	rd-bn	B
D	RAMAS432	Venture Minerals	Mt Ramsay	372500	5392900	6	open, myrtle, sassy, blackwood	20	lbn	B
D	RAMAS433	Venture Minerals	Mt Ramsay	372520	5392900	8	open, myrtle, ferns, sassy, blackwood	40	lbn	B
D	RAMAS434	Venture Minerals	Mt Ramsay	372540	5392900	10	open, myrtle, ferns, sassy, blackwood	60	dbn	B
D	RAMAS435	Venture Minerals	Mt Ramsay	372560	5392900	6	open, myrtle, ferns, sassy, blackwood	50	dbn	B
D	RAMAS436	Venture Minerals	Mt Ramsay	372580	5392900	8	open, myrtle, ferns, sassy, blackwood	50	dbn	B
D	RAMAS437	Venture Minerals	Mt Ramsay	372600	5392900	10	open, myrtle, ferns, sassy, blackwood	30	dbn	B
D	RAMAS438	Venture Minerals	Mt Ramsay	372620	5392900	8	open, myrtle, ferns, sassy, blackwood	50	dbn	B
D	RAMAS439	Venture Minerals	Mt Ramsay	372640	5392900	17	open, myrtle, ferns, sassy, blackwood	40	dbn	B
D	RAMAS440	Venture Minerals	Mt Ramsay	372660	5392900	9	open, myrtle, ferns, sassy, blackwood	80	dbn	B

H1000	Sample	Company	Prospect	E_MGA55	N_MGA55	Surv_accur	Flora	Depth	Colour	Horizon
H1001				metres	metres	m		cm		
D	RAMAS441	Venture Minerals	Mt Ramsay	372680	5392900	8	open, myrtle, ferns, sassy, blackwood	60	lbn	B
D	RAMAS442	Venture Minerals	Mt Ramsay	372700	5392900	10	open, myrtle, ferns, sassy, blackwood	50	og-bn	B
D	RAMAS443	Venture Minerals	Mt Ramsay	372720	5392900	14	open, myrtle, ferns, sassy, blackwood	60	dbn	B
D	RAMAS444	Venture Minerals	Mt Ramsay	372740	5392900	10	open, myrtle, ferns, sassy, blackwood	80	og-bn	B
D	RAMAS445	Venture Minerals	Mt Ramsay	372000	5392700	6	Ferns, myrtle	60	rd-bn	B
D	RAMAS446	Venture Minerals	Mt Ramsay	372020	5392700	5	Sassy	40	og-bn	B
D	RAMAS447	Venture Minerals	Mt Ramsay	372040	5392700	10	Blackwood	20	og-bn	B
D	RAMAS448	Venture Minerals	Mt Ramsay	372060	5392700	10	Blackwood	20	lbn	B
D	RAMAS449	Venture Minerals	Mt Ramsay	372080	5392700	20	Blackwood	20	lbn	B
D	RAMAS450	Venture Minerals	Mt Ramsay	372100	5392700	11	Blackwood	50	lbn	B
D	RAMAS451	Venture Minerals	Mt Ramsay	372120	5392700	10	Blackwood	20	lbn	B
D	RAMAS452	Venture Minerals	Mt Ramsay	372140	5392700	8	Blackwood	50	lbn	B
D	RAMAS453	Venture Minerals	Mt Ramsay	372160	5392700	12	Blackwood	20	bn	B
D	RAMAS454	Venture Minerals	Mt Ramsay	372180	5392700	11	Blackwood	60	bn	B
D	RAMAS455	Venture Minerals	Mt Ramsay	372200	5392700	10	Blackwood	50	bn	B
D	RAMAS456	Venture Minerals	Mt Ramsay	372220	5392700	11	Blackwood	30	bn	B
D	RAMAS457	Venture Minerals	Mt Ramsay	372240	5392700	12	Blackwood	40	bn-gy	B
D	RAMAS458	Venture Minerals	Mt Ramsay	372260	5392700	11	Blackwood	50	bn-gy	B
D	RAMAS459	Venture Minerals	Mt Ramsay	372280	5392700	10	Blackwood	40	lbn	B
D	RAMAS460	Venture Minerals	Mt Ramsay	372300	5392700	9	Blackwood	40	lbn	B
D	RAMAS461	Venture Minerals	Mt Ramsay	372320	5392700	8	Blackwood	60	lbn	B
D	RAMAS462	Venture Minerals	Mt Ramsay	372340	5392700	7	Blackwood	20	lbn	B
D	RAMAS463	Venture Minerals	Mt Ramsay	372360	5392700	9	Blackwood	30	lbn	B
D	RAMAS464	Venture Minerals	Mt Ramsay	372380	5392700	10	Blackwood	40	lbn	B
D	RAMAS465	Venture Minerals	Mt Ramsay	372400	5392700	8	Blackwood	40	yw-bn	B
D	RAMAS466	Venture Minerals	Mt Ramsay	372420	5392700	9	Blackwood	50	lbn	B
D	RAMAS467	Venture Minerals	Mt Ramsay	372440	5392700	8	Blackwood	40	og-bn	B
D	RAMAS468	Venture Minerals	Mt Ramsay	372460	5392700	11	Blackwood	30	og-bn	B
D	RAMAS469	Venture Minerals	Mt Ramsay	372480	5392700	7	Blackwood	50	lbn	B
D	RAMAS470	Venture Minerals	Mt Ramsay	372500	5392700	6	Blackwood	50	dbn	B
D	RAMAS471	Venture Minerals	Mt Ramsay	372520	5392700	7	Blackwood	60	rd-bn	B
D	RAMAS472	Venture Minerals	Mt Ramsay	372540	5392700	9	Blackwood	30	dbn	B
D	RAMAS473	Venture Minerals	Mt Ramsay	372560	5392700	8	Blackwood	40	og-bn	B
D	RAMAS474	Venture Minerals	Mt Ramsay	372580	5392700	10	Blackwood	30	lbn	B
D	RAMAS475	Venture Minerals	Mt Ramsay	372600	5392700	11	Myrtle, Blackwood, Ferns, Horizontal	30	og-bn	B
D	RAMAS476	Venture Minerals	Mt Ramsay	372620	5392700	8	Myrtle, Blackwood, Ferns, Horizontal	40	dbn	B
D	RAMAS477	Venture Minerals	Mt Ramsay	372640	5392700	9	Myrtle, Blackwood, Ferns, Horizontal	60	gy	B
D	RAMAS478	Venture Minerals	Mt Ramsay	372660	5392700	8	Myrtle, Blackwood, Ferns, Horizontal	40	gy-bn	B
D	RAMAS479	Venture Minerals	Mt Ramsay	372680	5392700	11	Myrtle, Blackwood, Ferns, Horizontal	30	og-bn	B
D	RAMAS480	Venture Minerals	Mt Ramsay	372700	5392700	9	Myrtle, Blackwood, Ferns, Horizontal	20	lbn	B
D	RAMAS481	Venture Minerals	Mt Ramsay	372720	5392700	10	Myrtle, Blackwood, Ferns, Horizontal	40	lbn	B
D	RAMAS482	Venture Minerals	Mt Ramsay	372740	5392700	16	Myrtle, Blackwood, Ferns, Horizontal	20	og-bn	B
D	RAMAS483	Venture Minerals	Mt Ramsay	372760	5392700	6	Myrtle, Blackwood, Ferns, Horizontal	25	bn	B

H1000	Sample	Company	Prospect	E_MGA55	N_MGA55	Surv_accur	Flora	Depth	Colour	Horizon
H1001				metres	metres	m		cm		
D	RAMAS484	Venture Minerals	Mt Ramsay	371800	5394800	10	Horizontal/Myrtle	70	og-gy	B
D	RAMAS485	Venture Minerals	Mt Ramsay	371820	5394800	10	Horizontal/Myrtle	40	gy	B
D	RAMAS486	Venture Minerals	Mt Ramsay	371840	5394800	5	Horizontal/Myrtle	20	gy	B
D	RAMAS487	Venture Minerals	Mt Ramsay	371860	5394800	5	Horizontal/Myrtle	30	gy	B
D	RAMAS488	Venture Minerals	Mt Ramsay	371880	5394800	6	Horizontal/Myrtle	30	lbn	B
D	RAMAS489	Venture Minerals	Mt Ramsay	371900	5394800	5	Horizontal/Myrtle	30	yw-bn	B
D	RAMAS490	Venture Minerals	Mt Ramsay	371920	5394800	4	Horizontal/Myrtle	40	bn	B
D	RAMAS491	Venture Minerals	Mt Ramsay	371940	5394800	4	Horizontal/Myrtle	30	yw-bn	B
D	RAMAS492	Venture Minerals	Mt Ramsay	371960	5394800	4	Horizontal/Myrtle	35	lbn	B
D	RAMAS493	Venture Minerals	Mt Ramsay	371980	5394800	4	Horizontal/Myrtle	40	lbn	B
D	RAMAS494	Venture Minerals	Mt Ramsay	372000	5394800	5	Myrtle	35	lbn	B
D	RAMAS495	Venture Minerals	Mt Ramsay	372020	5394800	5	Myrtle	40	lbn	B
D	RAMAS496	Venture Minerals	Mt Ramsay	372040	5394800	4	Myrtle	60	lbn	B
D	RAMAS497	Venture Minerals	Mt Ramsay	372060	5394800	4	Myrtle	50	lbn	B
D	RAMAS498	Venture Minerals	Mt Ramsay	372080	5394800	3	Myrtle	35	lbn	B
D	RAMAS499	Venture Minerals	Mt Ramsay	372100	5394800	4	Myrtle	40	lbn	B
D	RAMAS500	Venture Minerals	Mt Ramsay	372120	5394800	4	Myrtle	50	lbn	B
D	RAMAS501	Venture Minerals	Mt Ramsay	372140	5394800	4	Myrtle, small horizontal	40	lbn	B
D	RAMAS502	Venture Minerals	Mt Ramsay	372160	5394800	10	Myrtle, Horizontal	45	lbn	B
D	RAMAS503	Venture Minerals	Mt Ramsay	372180	5394800	10	Myrtle	50	lbn	B
D	RMBS001	Venture Minerals	Mt Ramsay	372995	5395260	na	sassafras. Man fern.	75	bn-og	B
D	RMBS002	Venture Minerals	Mt Ramsay	372976	5395265	na	Sassafras. Man fern. Myrtle.	40	bn	B
D	RMBS003	Venture Minerals	Mt Ramsay	372956	5395270	na	Sassafras. Man fern. Myrtle.	75	lbn-og	B
D	RMBS004	Venture Minerals	Mt Ramsay	372937	5395275	na	Sassafras. Man fern. Myrtle.	75	bn	B
D	RMBS005	Venture Minerals	Mt Ramsay	372918	5395280	na	Sassafras. Man fern. Myrtle.	50	bn	B
D	RMBS006	Venture Minerals	Mt Ramsay	372898	5395285	na	Sassafras. Man fern. Myrtle.	55	bn	B
D	RMBS007	Venture Minerals	Mt Ramsay	372879	5395289	na	Sassafras. Man fern. Myrtle.	60	bn	B
D	RMBS008	Venture Minerals	Mt Ramsay	372860	5395294	na	Sassafras. Man fern. Myrtle.	40	bn	B
D	RMBS009	Venture Minerals	Mt Ramsay	372840	5395299	na	Sassafras. Man fern. Myrtle.	40	bn	B
D	RMBS010	Venture Minerals	Mt Ramsay	372821	5395304	na	Sassafras. Man fern. Myrtle.	50	bn	B
D	RMBS011	Venture Minerals	Mt Ramsay	372802	5395309	na	Sassafras. Man fern. Myrtle.	70	og	B
D	RMBS012	Venture Minerals	Mt Ramsay	372782	5395314	na	Sassafras. Man fern. Myrtle.	60	bn	B
D	RMBS013	Venture Minerals	Mt Ramsay	372763	5395319	na	Sassafras. Man fern. Myrtle.	30	bn	B
D	RMBS014	Venture Minerals	Mt Ramsay	373328	5396804	na	laurel. Sassafras. Leatherwood. Myrtle. Tea t	50	dbn	B-A
D	RMBS015	Venture Minerals	Mt Ramsay	373309	5396810	na	sassafras. Laurel. Leatherwood.	25	dbn	B-A
D	RMBS016	Venture Minerals	Mt Ramsay	373291	5396817	na	leatherwood. Sassafras. Myrtle.	20	gy-bn	B
D	RMBS017	Venture Minerals	Mt Ramsay	373272	5396824	na	horizontal. Leatherwood. Laurel. Sassafras. N	20	gy-bn	B
D	RMBS018	Venture Minerals	Mt Ramsay	373253	5396831	na	leatherwood. Sassafras. Laurel. Myrtle.	40	gy	B
D	RMBS019	Venture Minerals	Mt Ramsay	373235	5396837	na	sassafras. Leatherwood. Myrtle. Laurel.	45	gy	B
D	RMBS020	Venture Minerals	Mt Ramsay	373216	5396844	na	laurel. Cutty grass. Leatherwood. Cutty grass	50	gy	B
D	RMBS021	Venture Minerals	Mt Ramsay	373197	5396851	na	sassafras. Celery top. Leatherwood. Cutty gra	70	gy	A-B
D	RMBS022	Venture Minerals	Mt Ramsay	373179	5396858	na	laurel. Tea tree. Cutty grass. Sassafras. Celery	20	gy-bn	A-B
D	RMBS023	Venture Minerals	Mt Ramsay	373160	5396864	na	tea tree. Cutty grass. Laurel.	30	dbn	A-B

H1000	Sample	Company	Prospect	E_MGA55	N_MGA55	Surv_accur	Flora	Depth	Colour	Horizon
H1001				metres	metres	m		cm		
D	RMBS024	Venture Minerals	Mt Ramsay	373142	5396871	na	tea tree. Leatherwood. Cutty grass. Myrtle. C	45	gy	B
D	RMBS025	Venture Minerals	Mt Ramsay	373123	5396878	na	Myrtle. Sassafras. Leatherwood. Man fern.	35	gy	B
D	RMBS026	Venture Minerals	Mt Ramsay	373104	5396885	na	Myrtle. Sassafras. Leatherwood. Man fern.	30	bn	B-A
D	RMBS027	Venture Minerals	Mt Ramsay	373086	5396891	na	Myrtle. Sassafras. Leatherwood. Man fern.	60	bn	B
D	RMBS028	Venture Minerals	Mt Ramsay	373067	5396898	na	Myrtle. Sassafras. Leatherwood. Man fern.	20	bn	B
D	RMBS029	Venture Minerals	Ramsay B	373637	5393502	na	na	na	na	na
D	RMBS030	Venture Minerals	Ramsay B	373617	5393500	na	horizontal. Man fern. Laurel. Myrtle. Leather	70	og-gy	B
D	RMBS031	Venture Minerals	Ramsay B	373597	5393498	na	laurel. Horizontal. Myrtle. Sassafras. Leather	40	lbn	B
D	RMBS032	Venture Minerals	Ramsay B	373577	5393495	na	horizontal. Laurel. Myrtle. Sassafras. Cutty gr	40	gy	B
D	RMBS033	Venture Minerals	Ramsay B	373557	5393493	na	laurel. Horizontal. Sassafras. Leatherwood. M	40	gy	B
D	RMBS034	Venture Minerals	Ramsay B	373538	5393491	na	horizontal. Leatherwood.	40	gy	B
D	RMBS035	Venture Minerals	Ramsay B	373518	5393489	na	horiontal.	40	gy	B
D	RMBS036	Venture Minerals	Ramsay B	373498	5393486	na	horizontal. Sassafras.	50	gy	B
D	RMBS037	Venture Minerals	Ramsay B	373478	5393484	na	sassafras. Myrtle. Leatherwood. Man fern.	20	lbn	B
D	RMBS038	Venture Minerals	Ramsay B	373458	5393482	na	myrtle. Sassafras. Celery top.	50	bn	B
D	RMBS039	Venture Minerals	Ramsay B	373438	5393480	na	sassafras. Myrtle. Laurel.	25	bn	B
D	RMBS040	Venture Minerals	Ramsay B	373418	5393477	na	sassafras. Myrtle. Celery top.	70	bn	B
D	RMBS041	Venture Minerals	Ramsay B	373398	5393475	na	sassafras. Myrtle. Horizontal.	50	rd-bn	B
D	RMBS042	Venture Minerals	Ramsay B	373379	5393473	na	sassafras. Laurel. Myrtle.	50	rd-bn	B
D	RMBS043	Venture Minerals	Ramsay B	373359	5393471	na	sassafras. Myrtle.	40	bn	B
D	RMBS044	Venture Minerals	Ramsay B	373605	5393734	na	sassafras. Myrtle. Celery top.	50	bn	B
D	RMBS045	Venture Minerals	Ramsay B	373585	5393732	na	horizontal. Laurel. Sassafras. Myrtle. Leather	50	og-bn	B
D	RMBS046	Venture Minerals	Ramsay B	373565	5393730	na	horizontal. Laurel. Sassafras. Leatherwood. M	30	lbn	B
D	RMBS047	Venture Minerals	Ramsay B	373546	5393728	na	horizontal. Laurel. Leatherwood.	20	bn	B
D	RMBS048	Venture Minerals	Ramsay B	373526	5393725	na	leatherwood. Horizontal. Sassafras. Myrtle.	40	gy-bn	B
D	RMBS049	Venture Minerals	Ramsay B	373506	5393723	na	horizontal. Sassafras. Myrtle.	40	gy	B
D	RMBS050	Venture Minerals	Ramsay B	373486	5393721	na	celery top. Sassafras. Myrtle. Leatherwood.	40	og-gy	B
D	RMBS051	Venture Minerals	Ramsay B	373466	5393719	na	sassafras. Celery top. Myrtle. Horizontal.	30	gy-og	B
D	RMBS052	Venture Minerals	Ramsay B	373446	5393717	na	sassafras. Celery top. Myrtle. Cutty grass. Lea	40	gy-og	B
D	RMBS053	Venture Minerals	Ramsay B	373426	5393715	na	horizontal. Sassafras. Cutty grass. Myrtle.	40	og-gy	B
D	RMBS054	Venture Minerals	Ramsay B	373406	5393712	na	sassafras. Leatherwood. Cutty grass. Horizon	50	bn	B
D	RMBS055	Venture Minerals	Ramsay B	373386	5393710	na	leatherwood. Laurel. Celery top. Horizontal.	80	rd-bn	B
D	RMBS056	Venture Minerals	Ramsay B	373367	5393708	na	laurel. Myrtle. Leatherwood. Sassafras. Celer	80	rd-bn	B
D	RMBS057	Venture Minerals	Ramsay B	373347	5393706	na	laurel. Leatherwood. Myrtle. Sassafras.	50	rd-bn	B
D	RMBS058	Venture Minerals	Ramsay B	373327	5393704	na	laurel. Myrtle.sasssfras.	40	rd-bn	B
D	RMBS059	Venture Minerals	Ramsay B	373307	5393702	na	horizontal. Celery top. Sassafras. Myrtle.	30	rd-bn	B
D	RMBS060	Venture Minerals	Ramsay B	373620	5393902	na	sassafras. Myrtle. Leatherwood. Horizontal.	40	bn	B
D	RMBS061	Venture Minerals	Ramsay B	373600	5393900	na	horizontal. Laurel. Leatherwood. Myrtle. Tea	40	bn	B
D	RMBS062	Venture Minerals	Ramsay B	373580	5393899	na	cutty grass. Horizontal. Leatherwood. Tea tre	40	bn	B
D	RMBS063	Venture Minerals	Ramsay B	373560	5393897	na	cutty grass. Horizontal. Laurel. Tea tree. Leat	40	bn	B
D	RMBS064	Venture Minerals	Ramsay B	373540	5393895	na	cutty grass. Horizontal. Tea tree. Myrtle. Lau	40	bn	B
D	RMBS065	Venture Minerals	Ramsay B	373520	5393894	na	cutty grass. Horizontal. Laurel. Tea tree. Leat	40	gy	B
D	RMBS066	Venture Minerals	Ramsay B	373500	5393892	na	myrtle. Horizontal. Leatherwood.	40	gy	B

H1000	Sample	Company	Prospect	E_MGA55	N_MGA55	Surv_accur	Flora	Depth	Colour	Horizon
H1001				metres	metres	m		cm		
D	RMBS067	Venture Minerals	Ramsay B	373480	5393890	na	horizontal. Sassafras. Myrtle. Leatherwood. (	40	og-bn-gy	B
D	RMBS068	Venture Minerals	Ramsay B	373460	5393888	na	horizontal. Sassafras. Leatherwood.	40	gy-bn	B
D	RMBS069	Venture Minerals	Ramsay B	373440	5393887	na	myrtle. Horizontal. Leatherwood.	80	og-gy-bn	B-C
D	RMBS070	Venture Minerals	Ramsay B	373420	5393885	na	horizontal. Leatherwood.	40	gy	B
D	RMBS071	Venture Minerals	Ramsay B	373400	5393883	na	horizontal. Sassafras. Leatherwood. Myrtle.	50	gy	B
D	RMBS072	Venture Minerals	Ramsay B	373380	5393882	na	horizontal. Sassafras. Leatherwood.	50	gy-og	B
D	RMBS073	Venture Minerals	Ramsay B	373360	5393880	na	horizontal. Sassafras. Leatherwood. Laurel. M	20	gy	B
D	RMBS074	Venture Minerals	Ramsay B	373341	5393878	na	horizontal. Leatherwood. Celery top. Myrtle.	40	og-bn	B
D	RMBS075	Venture Minerals	Ramsay B	373321	5393877	na	leatherwood. Sassafras. Myrtle.	40	bn	B
D	RMBS076	Venture Minerals	Ramsay B	373301	5393875	na	horizontal. Sassafras. Leatherwood.	30	bn	B
D	RMBS077	Venture Minerals	Ramsay B	373281	5393873	na	celery top. Sassafras. Myrtle.	50	bn	B
D	RMBS078	Venture Minerals	Ramsay B	373261	5393871	na	sassafras.	30	bn	B
D	RMBS079	Venture Minerals	Ramsay B	373241	5393870	na	sassafras. Myrtle.	30	bn	B
D	RMBS080	Venture Minerals	Ramsay B	373221	5393868	na	sassafras. Laurel.	40	bn	B
D	RMBS081	Venture Minerals	Ramsay B	373587	5394002	na	sassafras. Myrtle.	30	bn	B
D	RMBS082	Venture Minerals	Ramsay B	373568	5394004	na	Leatherwood, Myrtle, Horizontal	40	bn	B
D	RMBS083	Venture Minerals	Ramsay B	373548	5394006	na	Leatherwood, Myrtle, Horizontal	50	og-bn	B
D	RMBS084	Venture Minerals	Ramsay B	373528	5394008	na	Leatherwood, Myrtle, Horizontal	60	bn	B
D	RMBS085	Venture Minerals	Ramsay B	373508	5394010	na	Horizontal, Myrtle, Leatherwood	70	gy	B/C
D	RMBS086	Venture Minerals	Ramsay B	373488	5394012	na	Sassafras, Myrtle	60	og-bn	B
D	RMBS087	Venture Minerals	Ramsay B	373468	5394014	na	Sassafras, Horizontal, Cutting Grass	60	og gy bn	B
D	RMBS088	Venture Minerals	Ramsay B	373448	5394016	na	Sassafras, Horizontal, Myrtle	65	og gy bn	B
D	RMBS089	Venture Minerals	Ramsay B	373428	5394017	na	Horizontal, Myrtle, Sassafras	60	og gy bn	B
D	RMBS090	Venture Minerals	Ramsay B	373408	5394019	na	Laurel, Horizontal, Myrtle	70	dbn	A
D	RMBS091	Venture Minerals	Ramsay B	373388	5394021	na	Sassafras, Leatherwood, Cutting Grass, Myrtl	70	bn	B
D	RMBS092	Venture Minerals	Ramsay B	373369	5394023	na	Horizontal, Sassafras, Myrtle	60	og-lbn	B
D	RMBS093	Venture Minerals	Ramsay B	373349	5394025	na	Leatherwood, Horizontal, Myrtle	30	og gy bn	B
D	RMBS094	Venture Minerals	Ramsay B	373329	5394027	na	Leatherwood, Horizontal, Myrtle	50	og-bn	B
D	RMBS095	Venture Minerals	Ramsay B	373309	5394029	na	Leatherwood, Horizontal, Sassafras	40	og-bn	B
D	RMBS096	Venture Minerals	Ramsay B	373289	5394031	na	Leatherwood, Myrtle, Horizontal	40	bn	A/B
EOF										

H0002	Version												
H0003	Date_generated												
H0004	Reporting_period_end_date												
H0005	State												
H0100	Tenement												
H0101	Tenement_holder												
H0102	Project_name												
H0106	Tenement_operator												
H0150	250K_map_sheet												
H0151	100K_map_sheet												
H0152	50K_map_sheet												
H0153	25K_map_sheet												
H0200	Start_date_of_data_acquisition												
H0201	End_date_of_data_acquisition												
H0202	Data_format												
H0203	Number_of_data_records												
H0204	Date_of_metadata_update												
H0500	Feature_Located												
H0501	Geodetic_datum												
H0502	Vertical_datum												
H0503	Projection												
H0531	Projection_zone												
H0532	Surveying_instrument												
H0533	Surveying_Company												
H0600	Sample_code												
H0601	Sample_type												
H0602	Sample_description												
H0700	Sample_preparation_code												
H0701	Sample_preparation_details												
H0800	Assay_code												
H0801	Assay_company												
H0802	Assay_description												
H0900	Remarks:												
H1000	Sample	Description	Sampled_I	Date_samp	Batch	Sn_TOT	W_TOT	Ag	Al	As	Ba	Bi	Ca
H1001						ppm	ppm	ppm	%	ppm	ppm	ppm	%
D	RAMAS001	Gravelly	KD, DM	20140219	pXRF20140603	23	-9	-9	-9	-9	64	-9	0.175
D	RAMAS002	Gravelly	KD, DM	20140219	pXRF20140603	-9	-9	-9	-9	-9	90	-9	0.122
D	RAMAS003	Fine gravelly	KD, DM	20140219	pXRF20140603	-9	-9	-9	-9	-9	61	-9	0.188
D	RAMAS004	Sand	KD, DM	20140219	pXRF20140603	-9	-9	-9	-9	-9	29	-9	0.268
D	RAMAS005	Sand	KD, DM	20140219	pXRF20140603	-9	-9	-9	-9	-9	118	-9	0.649
D	RAMAS006	Silty	KD, DM	20140219	pXRF20140603	33	-9	-9	-9	3	114	-9	1.608
D	RAMAS007	Silty	KD, DM	20140219	pXRF20140603	45	27	-9	-9	-9	94	-9	1.487
D	RAMAS008	Soily	KD, DM	20140219	pXRF20140603	93	33	-9	-9	11	58	-9	0.647
D	RAMAS009	Soily	KD, DM	20140219	pXRF20140603	99	71	-9	-9	-9	61	-9	-9
D	RAMAS010	Clayey	KD, DM	20140219	pXRF20140603	104	65	-9	-9	-9	-9	-9	-9

H1000	Sample	Description	Sampled_I	Date_samp	Batch	Sn_TOT	W_TOT	Ag	Al	As	Ba	Bi	Ca
H1001						ppm	ppm	ppm	%	ppm	ppm	ppm	%
D	RAMAS011	Soily	KD, DM	20140219	pXRF20140603	11	-9	-9	-9	4	76	-9	-9
D	RAMAS012	Soily	KD, DM	20140219	pXRF20140603	11	-9	-9	-9	1	58	-9	-9
D	RAMAS013	Soily	KD, DM	20140219	pXRF20140603	-9	-9	-9	-9	2	73	-9	-9
D	RAMAS014	Soily	KD, DM	20140219	pXRF20140603	-9	-9	-9	-9	3	73	-9	-9
D	RAMAS015	Soily	KD, DM	20140219	pXRF20140603	-9	-9	-9	-9	4	59	-9	-9
D	RAMAS016	Soily	KD, DM	20140219	pXRF20140603	-9	-9	-9	-9	-9	83	-9	-9
D	RAMAS017	Soily	KD, DM	20140219	pXRF20140603	16	-9	-9	-9	-9	84	-9	-9
D	RAMAS018	Soily	KD, DM	20140219	pXRF20140603	-9	-9	-9	-9	4	68	-9	-9
D	RAMAS019	Soily	KD, DM	20140219	pXRF20140603	-9	-9	-9	-9	6	118	-9	-9
D	RAMAS020	Soily	KD, DM	20140219	pXRF20140603	-9	-9	-9	-9	11	111	-9	-9
D	RAMAS021	FG gravel base	WD, KD	20140225	pXRF20140603	-9	-9	-9	-9	-9	-9	-9	0.226
D	RAMAS022	moist. Gravel base - FG. Dry creek bed.	WD, KD	20140225	pXRF20140603	-9	-9	-9	-9	-9	48	-9	0.105
D	RAMAS023	FG gravelly base.	WD, KD	20140225	pXRF20140603	-9	-9	-9	-9	-9	-9	-9	0.072
D	RAMAS024	gravelly base and organic rich. FG gravel base.	WD, KD	20140225	pXRF20140603	-9	-9	-9	-9	-9	-9	-9	0.248
D	RAMAS025	FG gravel base	WD, KD	20140225	pXRF20140603	-9	-9	-9	-9	-9	-9	-9	0.178
D	RAMAS026	organic rich. Clay	WD, KD	20140225	pXRF20140603	-9	-9	-9	-9	-9	-9	-9	0.064
D	RAMAS027	clay and gravel base. Tu-FG float in soil.	WD, KD	20140225	pXRF20140603	-9	-9	-9	-9	-9	-9	-9	-9
D	RAMAS028	organic rich. Gravelly base. FG gravels.	WD, KD	20140225	pXRF20140603	-9	-9	-9	-9	5	-9	-9	-9
D	RAMAS029	clay soil and rocky base.	WD, KD	20140225	pXRF20140603	54	-9	-9	-9	28	68	-9	-9
D	RAMAS030	clay soil. Smooth and silty.	WD, KD	20140225	pXRF20140603	67	-9	-9	-9	36	79	-9	0.641
D	RAMAS031	clay soil. Near creek.	WD, KD	20140225	pXRF20140603	155	-9	-9	-9	137	113	-9	1.311
D	RAMAS032	clay soil. SST float.	WD, KD	20140225	pXRF20140603	-9	-9	-9	-9	8	130	-9	-9
D	RAMAS033	clay soil	WD, KD	20140225	pXRF20140603	13	-9	-9	-9	9	78	-9	-9
D	RAMAS034	clay soil	WD, KD	20140225	pXRF20140603	-9	-9	-9	-9	6	96	-9	-9
D	RAMAS035	rocky base. Clay	WD, KD	20140225	pXRF20140603	25	-9	-9	-9	3	68	-9	-9
D	RAMAS036	rocky base	WD, KD	20140225	pXRF20140603	23	-9	-9	-9	-9	53	-9	-9
D	RAMAS037	sandy soil	WD, KD	20140225	pXRF20140603	-9	-9	-9	-9	-9	51	-9	-9
D	RAMAS038	gravelly base. Silty and rocky. Near float pile and old roa	WD, KD	20140225	pXRF20140603	-9	-9	-9	-9	2	75	-9	-9
D	RAMAS039	rocky base	WD, KD	20140225	pXRF20140603	13	-9	-9	-9	-9	64	-9	-9
D	RAMAS040	clay, moist. Deep hole!	WD, KD	20140225	pXRF20140603	17	-9	-9	-9	12	61	-9	-9
D	RAMAS041	gravelly, sandy FG soil	WD, KD	20140226	pXRF20140603	-9	-9	-9	-9	-9	54	-9	0.109
D	RAMAS042	gravelly base. FG	WD, KD	20140226	pXRF20140603	-9	-9	-9	-9	-9	18	-9	0.121
D	RAMAS043	organic-rich. Topsoil	WD, KD	20140226	pXRF20140603	-9	-9	-9	-9	2	-9	-9	0.057
D	RAMAS044	gravelly base	WD, KD	20140226	pXRF20140603	-9	-9	-9	-9	-9	-9	-9	0.142
D	RAMAS045	gravelly base. Rocky base.	WD, KD	20140226	pXRF20140603	-9	14	-9	-9	-9	-9	-9	0.084
D	RAMAS046	gravelly base	WD, KD	20140226	pXRF20140603	-9	-9	-9	-9	-9	-9	-9	0.048
D	RAMAS047	gravelly base	WD, KD	20140226	pXRF20140603	-9	-9	-9	-9	-9	-9	-9	-9
D	RAMAS048	dry soil. Smooth soil	WD, KD	20140226	pXRF20140603	29	-9	-9	-9	-9	-9	-9	-9
D	RAMAS049	silty soil. Dry soil.	WD, KD	20140226	pXRF20140603	24	-9	-9	-9	-9	20	-9	-9
D	RAMAS050	silty soil	WD, KD	20140226	pXRF20140603	23	-9	-9	-9	-9	19	-9	-9
D	RAMAS051	silty soil, just above creek	WD, KD	20140226	pXRF20140603	22	-9	-9	-9	-9	34	-9	-9
D	RAMAS052	silty soil. Other side of creek.	WD, KD	20140226	pXRF20140603	17	-9	-9	-9	-9	-9	-9	-9
D	RAMAS053	silty soil.	WD, KD	20140226	pXRF20140603	25	-9	-9	-9	-9	-9	-9	-9

H1000	Sample	Description	Sampled_I	Date_samp	Batch	Sn_TOT	W_TOT	Ag	Al	As	Ba	Bi	Ca
H1001						ppm	ppm	ppm	%	ppm	ppm	ppm	%
D	RAMAS054	smooth clay.	WD, KD	20140226	pXRF20140603	24	-9	-9	-9	-9	20	-9	-9
D	RAMAS055	silty soil	WD, KD	20140226	pXRF20140618	29	-9	-9	-9	-9	45	-9	-9
D	RAMAS056	smooth clay. Minor bn-og clay	WD, KD	20140226	pXRF20140618	21	-9	-9	-9	-9	-9	-9	-9
D	RAMAS057	smooth clay	WD, KD	20140226	pXRF20140618	54	-9	-9	-9	-9	-9	-9	-9
D	RAMAS058	smooth clay. Gravelly base	WD, KD	20140226	pXRF20140618	33	-9	-9	-9	8	58	-9	-9
D	RAMAS059	smooth clay	WD, KD	20140226	pXRF20140618	72	-9	-9	-9	32	58	-9	-9
D	RAMAS060	smooth clay	WD, KD	20140226	pXRF20140618	272	45	-9	-9	16	41	-9	-9
D	RAMAS061	gravelly clay	WD, KD	20140226	pXRF20140618	66	21	-9	-9	2	57	-9	-9
D	RAMAS062	organic rich. Rocky base	WD, KD	20140226	pXRF20140618	66	-9	-9	-9	9	52	-9	1.179
D	RAMAS063	rocky base	WD, KD	20140226	pXRF20140618	66	-9	-9	-9	10	54	-9	0.756
D	RAMAS064	gravelly mud. Creek bed.	WD, KD	20140226	pXRF20140618	23	-9	-9	-9	13	149	-9	-9
D	RAMAS065	organic rich	WD, KD	20140226	pXRF20140618	-9	-9	-9	1.712	2	48	-9	0.054
D	RAMAS066	gravelly mud. Stream bed	WD, KD	20140226	pXRF20140626	46	-9	-9	-9	11	154	-9	-9
D	RAMAS067	rocky base. Gravelly clay	WD, KD	20140226	pXRF20140626	50	-9	-9	-9	15	105	-9	-9
D	RAMAS068	silty soil. Side of creek. Organics.	WD, KD	20140226	pXRF20140626	38	-9	3.2	-9	16	63	-9	-9
D	RAMAS069	smooth silty soil	WD, KD	20140226	pXRF20140626	35	-9	-9	-9	10	63	-9	-9
D	RAMAS070	smooth clay	WD, KD	20140226	pXRF20140626	32	-9	-9	-9	6	87	-9	-9
D	RAMAS071	rocky base. Clay and minor rocks.	WD, KD	20140228	pXRF20140626	29	-9	3.2	-9	-9	50	-9	-9
D	RAMAS072	rocky base. Clay soil.	WD, KD	20140228	pXRF20140626	18	-9	-9	-9	-9	-9	-9	-9
D	RAMAS073	rocky base. Clay soil.	WD, KD	20140228	pXRF20140626	22	-9	-9	-9	-9	-9	-9	-9
D	RAMAS074	rocky base. Silty soil.	WD, KD	20140228	pXRF20140626	26	-9	-9	-9	-9	99	-9	-9
D	RAMAS075	rocky base. Silty soil. Minor organics	WD, KD	20140228	pXRF20140626	23	-9	-9	-9	-9	48	-9	-9
D	RAMAS076	rocky base. Silty soil.	WD, KD	20140228	pXRF20140627	26	-9	-9	-9	-9	-9	-9	-9
D	RAMAS077	silty soil. Minor clay. Rocky base	WD, KD	20140228	pXRF20140627	25	-9	-9	-9	-9	-9	-9	-9
D	RAMAS078	clay soil. Rocky base	WD, KD	20140228	pXRF20140627	21	-9	-9	-9	-9	66	-9	-9
D	RAMAS079	rocky base. Top of hill	WD, KD	20140228	pXRF20140627	-9	-9	-9	-9	3	-9	-9	-9
D	RAMAS080	rocky base. Silty soil	WD, KD	20140228	pXRF20140627	29	-9	-9	-9	4	48	-9	-9
D	RAMAS081	silty soil. Rocky	WD, KD	20140228	pXRF20140627	21	-9	-9	-9	-9	53	-9	-9
D	RAMAS082	smooth clay.	WD, KD	20140228	pXRF20140627	29	-9	-9	-9	-9	71	-9	-9
D	RAMAS083	clay. Rocky base	WD, KD	20140228	pXRF20140627	21	-9	-9	-9	-9	53	-9	-9
D	RAMAS084	smooth clay. Minor gravels	WD, KD	20140228	pXRF20140627	31	-9	-9	-9	-9	-9	-9	-9
D	RAMAS085	smooth clay. Moist. Rocky base. Rock fragments look lik	WD, KD	20140228	pXRF20140627	29	-9	3.3	-9	-9	58	-9	-9
D	RAMAS086	clay. Rocky base	WD, KD	20140228	pXRF20140627	29	-9	-9	-9	-9	-9	-9	-9
D	RAMAS087	silty soil. Minor clay.	WD, KD	20140228	pXRF20140627	31	-9	3.3	-9	-9	-9	-9	-9
D	RAMAS088	smooth clay	WD, KD	20140228	pXRF20140627	32	-9	5.6	-9	-9	68	-9	-9
D	RAMAS089	silty soil. Minor gravels. Minor clay in base	WD, KD	20140228	pXRF20140627	29	-9	-9	-9	-9	56	-9	-9
D	RAMAS090	silty soil. Gravelly base	WD, KD	20140227	pXRF20140627	29	-9	-9	-9	9	53	-9	-9
D	RAMAS091	silty soil. Rocky base. Close to creek	WD, KD	20140227	pXRF20140627	40	-9	-9	-9	17	-9	-9	-9
D	RAMAS092	smooth clay. Close to creek.	WD, KD	20140227	pXRF20140627	43	-9	-9	-9	4	-9	-9	-9
D	RAMAS093	smooth clay.	WD, KD	20140227	pXRF20140627	59	-9	-9	-9	15	-9	-9	-9
D	RAMAS094	smooth clay	WD, KD	20140227	pXRF20140627	50	-9	-9	-9	14	68	-9	-9
D	RAMAS095	smooth clay	WD, KD	20140227	pXRF20140627	46	-9	-9	-9	10	68	-9	-9
D	RAMAS096	smooth clay	WD, KD	20140227	pXRF20140627	52	-9	-9	-9	12	78	-9	-9

H1000	Sample	Description	Sampled_I	Date_samp	Batch	Sn_TOT	W_TOT	Ag	Al	As	Ba	Bi	Ca
H1001						ppm	ppm	ppm	%	ppm	ppm	ppm	%
D	RAMAS097	smooth clay	WD, KD	20140227	pXRF20140627	54	-9	3.3	-9	19	-9	-9	-9
D	RAMAS098	smooth clay	WD, KD	20140227	pXRF20140627	154	-9	-9	-9	422	73	-9	-9
D	RAMAS099	gravelly clay	WD, KD	20140227	pXRF20140627	26	-9	-9	-9	10	61	-9	-9
D	RAMAS100	gravelly mud	WD, KD	20140227	pXRF20140627	28	-9	-9	-9	-9	65	-9	0.079
D	RAMAS101	silty soil. Minor clay and rock	WD, KD	20140227	pXRF20140702	32	-9	-9	-9	-9	53	-9	-9
D	RAMAS102	rocky base. Clay soil. Above creek. Steep hill.	WD, KD	20140301	pXRF20140702	33	-9	-9	-9	-9	93	-9	-9
D	RAMAS103	clay soil. Rocky base. Steep hill	WD, KD	20140301	pXRF20140702	26	-9	-9	-9	2	82	-9	-9
D	RAMAS104	silty soil. Small rocks	WD, KD	20140301	pXRF20140702	19	-9	-9	-9	2	51	-9	-9
D	RAMAS105	silty soil. Rocky base and organics	WD, KD	20140301	pXRF20140702	18	-9	-9	-9	-9	70	-9	-9
D	RAMAS106	silty soil. Minor organics and rocks	WD, KD	20140301	pXRF20140702	19	-9	-9	-9	-9	70	-9	-9
D	RAMAS107	rocky base. Silty soil	WD, KD	20140301	pXRF20140702	22	-9	-9	1.241	8	61	-9	-9
D	RAMAS108	clay soil. Rocky base	WD, KD	20140301	pXRF20140702	21	-9	-9	-9	-9	62	-9	-9
D	RAMAS109	silty soil. Organics	WD, KD	20140301	pXRF20140702	-9	-9	-9	-9	5	69	-9	-9
D	RAMAS110	organic rich. Small rocks	WD, KD	20140301	pXRF20140702	-9	-9	-9	-9	-9	64	-9	-9
D	RAMAS111	silty soil. Minor gravels at base. Near top of hill	WD, KD	20140301	pXRF20140702	20	-9	-9	-9	-9	76	-9	-9
D	RAMAS112	silty soil. Open forest on top of hill	WD, KD	20140301	pXRF20140702	-9	-9	-9	-9	-9	-9	-9	-9
D	RAMAS113	rocky base. Open forest	WD, KD	20140301	pXRF20140702	19	-9	-9	-9	-9	66	-9	-9
D	RAMAS114	rocky base. Silty soil	WD, KD	20140301	pXRF20140702	20	-9	-9	-9	-9	53	-9	-9
D	RAMAS115	silty soil. Rocky base	WD, KD	20140301	pXRF20140702	-9	-9	-9	-9	3	86	-9	-9
D	RAMAS116	clay soil	WD, KD	20140301	pXRF20140702	20	-9	-9	-9	4	63	-9	-9
D	RAMAS117	clay soil. Rocky base	WD, KD	20140301	pXRF20140702	-9	-9	-9	-9	4	67	-9	-9
D	RAMAS118	minor gravels. Clay soil	WD, KD	20140301	pXRF20140702	26	-9	-9	-9	4	57	-9	-9
D	RAMAS119	rocky base. Clay soil	WD, KD	20140301	pXRF20140702	-9	-9	3.2	-9	2	-9	-9	-9
D	RAMAS120	clay soil. Trace Fe veinlets (similar to Riley Ck)	WD, KD	20140301	pXRF20140702	24	-9	-9	-9	5	61	-9	-9
D	RAMAS121	clay soil. Rocky base. Moist.	WD, KD	20140301	pXRF20140703	22	-9	-9	-9	10	74	-9	-9
D	RAMAS122	clay soil. Rocky base. Site moved a few m to avoid creek	WD, KD	20140301	pXRF20140703	25	-9	-9	-9	3	-9	-9	-9
D	RAMAS123	clay soil. Rocky base. Uphill of creek	WD, KD	20140301	pXRF20140703	29	-9	-9	-9	-9	62	-9	-9
D	RAMAS124	clay soil. Moist. Smooth. Rocky base.	WD, KD	20140301	pXRF20140703	28	-9	3.1	-9	4	76	-9	-9
D	RAMAS125	rocky base. Clay soil	WD, KD	20140301	pXRF20140703	31	-9	-9	-9	-9	71	-9	-9
D	RAMAS126	rocky base. Silty soil	WD, KD	20140301	pXRF20140703	25	-9	-9	-9	5	53	-9	-9
D	RAMAS127	silty soil	WD, KD	20140301	pXRF20140703	24	-9	-9	-9	-9	49	-9	-9
D	RAMAS128	clay soil	WD, KD	20140301	pXRF20140703	24	-9	-9	-9	-9	67	-9	-9
D	RAMAS129	clay	WD, KD	20140301	pXRF20140703	27	-9	-9	-9	15	61	-9	-9
D	RAMAS130	silty soil. Rocky base	WD, KD	20140301	pXRF20140703	-9	-9	-9	-9	-9	63	-9	-9
D	RAMAS131	rocky base. Silty soil.	WD, KD	20140301	pXRF20140703	-9	-9	-9	-9	-9	-9	-9	-9
D	RAMAS132	soily and rocky. Basalt subcrop	WD, KD	20140301	pXRF20140703	-9	-9	-9	-9	2	66	-9	-9
D	RAMAS133	Rocky base. Silty soil. Above ck. Steep slope. FG float.	WD, KD	20140301	pXRF20140703	-9	-9	-9	-9	-9	107	-9	-9
D	RAMAS134	Rocky base. Silty soil	WD, KD	20140301	pXRF20140703	20	-9	-9	-9	3	61	-9	-9
D	RAMAS135	Rocky base. Silty soil. Steep slope.	WD, KD	20140301	pXRF20140703	-9	-9	-9	-9	-9	94	-9	-9
D	RAMAS136	Rocky base. Silty soil. SST o/c.	WD, KD	20140301	pXRF20140703	-9	-9	-9	-9	-9	72	-9	-9
D	RAMAS137	Rocky base. Organics. Silty soil.	WD, KD	20140301	pXRF20140703	-9	-9	-9	-9	-9	73	-9	-9
D	RAMAS138	Rocky base. Silty soil	WD, KD	20140301	pXRF20140703	-9	-9	-9	-9	-9	-9	-9	-9
D	RAMAS139	Rocky base. Silty soil	WD, KD	20140301	pXRF20140703	19	-9	-9	-9	2	57	-9	-9

H1000	Sample	Description	Sampled_I	Date_samp	Batch	Sn_TOT	W_TOT	Ag	Al	As	Ba	Bi	Ca
H1001						ppm	ppm	ppm	%	ppm	ppm	ppm	%
D	RAMAS140	Rocky base. Organics.	WD, KD	20140301	pXRF20140703	-9	-9	-9	-9	2	-9	-9	-9
D	RAMAS141	Silty soil. Minor clay. Rocky base.	WD, KD	20140301	pXRF20140703	22	-9	-9	-9	-9	52	-9	-9
D	RAMAS142	Rocky base. Silty soil	WD, KD	20140301	pXRF20140703	-9	-9	-9	-9	-9	-9	-9	-9
D	RAMAS143	Rocky base. Silty soil	WD, KD	20140301	pXRF20140703	20	-9	-9	-9	-9	-9	-9	-9
D	RAMAS144	Rocky base. Silty soil	WD, KD	20140301	pXRF20140703	-9	-9	-9	-9	2	-9	-9	-9
D	RAMAS145	Rocky base.	WD, KD	20140301	pXRF20140703	22	-9	-9	-9	-9	-9	-9	-9
D	RAMAS146	Clay. Rocky base.	WD, KD	20140301	pXRF20140703	19	-9	-9	-9	-9	-9	-9	-9
D	RAMAS147	Soily. Rocky.	WD, KD	20140302	pXRF20140703	19	-9	-9	-9	3	-9	-9	-9
D	RAMAS148	Clay.	WD, KD	20140302	pXRF20140703	26	-9	-9	-9	-9	-9	-9	-9
D	RAMAS149	Rocky. Silty soil.	WD, KD	20140302	pXRF20140703	21	-9	-9	-9	3	59	-9	-9
D	RAMAS150	Gravel base. Silty soil.	WD, KD	20140302	pXRF20140703	26	-9	-9	-9	5	-9	-9	-9
D	RAMAS151	Clay soil. Smooth.	WD, KD	20140302	pXRF20140703	29	-9	-9	-9	10	51	-9	-9
D	RAMAS152	Silty soil.	WD, KD	20140302	pXRF20140703	19	-9	-9	-9	9	68	-9	-9
D	RAMAS153	Clay. Rocky base. On bank of creek.	WD, KD	20140302	pXRF20140703	20	-9	-9	-9	-9	56	-9	-9
D	RAMAS154	Clayey soil. Smooth.	WD, KD	20140302	pXRF20140703	19	-9	-9	-9	-9	73	-9	-9
D	RAMAS155	Clay. Smooth.	WD, KD	20140302	pXRF20140703	25	-9	-9	-9	-9	-9	-9	-9
D	RAMAS156	Clay-rich. Smooth.	WD, KD	20140302	pXRF20140703	25	-9	-9	-9	-9	74	-9	-9
D	RAMAS157	Rocky base. Silty soil.	WD, KD	20140302	pXRF20140703	19	-9	-9	-9	-9	56	-9	-9
D	RAMAS158	Silty soil. Rocky (minor)	WD, KD	20140302	pXRF20140703	29	-9	-9	-9	-9	92	-9	-9
D	RAMAS159	Rocky base. Silty soil.	WD, KD	20140302	pXRF20140703	20	-9	-9	-9	-9	70	-9	-9
D	RAMAS160	Rocky base. Silty soil.	WD, KD	20140302	pXRF20140703	24	-9	-9	-9	5	57	-9	0.212
D	RAMAS161	Clay soil. Rocky base. Minor gravels.	WD, KD	20140302	pXRF20140703	23	-9	-9	-9	-9	91	-9	-9
D	RAMAS162	Organic rich. Rocky base. Silty soil.	WD, KD	20140302	pXRF20140704	-9	-9	-9	1.106	-9	66	-9	0.468
D	RAMAS163	Rocky base. Organics. Basalt floats.	WD, KD	20140302	pXRF20140704	-9	-9	-9	-9	-9	70	-9	0.462
D	RAMAS164	Rocky base. Silty soil.	WD, KD	20140302	pXRF20140704	-9	-9	-9	-9	2	-9	-9	0.242
D	RAMAS165	Rocky. Silty soil.	WD, KD	20140302	pXRF20140704	19	-9	-9	-9	-9	52	-9	-9
D	RAMAS166	Smooth clay. Rocky base.	WD, KD	20140302	pXRF20140704	23	-9	3.3	-9	-9	53	-9	-9
D	RAMAS167	Rocky base. Above stream. Steep slope.	WD, KD, T	20140307	pXRF20140704	-9	-9	-9	-9	-9	71	-9	-9
D	RAMAS168	Rocky. Silty soil. Steep slope.	WD, KD, T	20140307	pXRF20140704	19	-9	-9	-9	-9	90	-9	-9
D	RAMAS169	Rocky base. Silty soil. Steep slope.	WD, KD, T	20140307	pXRF20140704	-9	-9	-9	-9	-9	86	-9	-9
D	RAMAS170	Rocky base. Silty soil. Steep slope.	WD, KD, T	20140307	pXRF20140704	-9	-9	-9	-9	-9	83	-9	-9
D	RAMAS171	Rocky base. Silty soil. Steep slope. SST float.	WD, KD, T	20140307	pXRF20140704	19	-9	-9	-9	-9	93	-9	-9
D	RAMAS172	Clay-soil. Rocky. Steep slope.	WD, KD, T	20140307	pXRF20140704	-9	-9	-9	-9	-9	75	-9	-9
D	RAMAS173	Rocky base. Silty soil. Steep slope.	WD, KD, T	20140307	pXRF20140704	-9	-9	-9	-9	-9	-9	-9	-9
D	RAMAS174	Rocky base. Silty soil.	WD, KD, T	20140307	pXRF20140704	21	-9	-9	-9	-9	68	-9	-9
D	RAMAS175	Rocky base. Silty soil.	WD, KD, T	20140307	pXRF20140709	32	-9	-9	-9	-9	76	-9	-9
D	RAMAS176	Silty soil. Rocky. Crest of hill	WD, KD, T	20140307	pXRF20140709	36	-9	3.3	-9	-9	53	-9	-9
D	RAMAS177	Silty soil. Rocky base. Top of hill	WD, KD, T	20140307	pXRF20140709	29	-9	-9	-9	-9	67	-9	-9
D	RAMAS178	Silty soil. Rocky base.	WD, KD, T	20140307	pXRF20140709	29	-9	-9	-9	6	61	-9	-9
D	RAMAS179	Gravelly base. Cy	WD, KD, T	20140307	pXRF20140709	28	-9	-9	-9	-9	-9	-9	-9
D	RAMAS180	Clay. Gravelly cy.	WD, KD, T	20140307	pXRF20140709	24	-9	-9	-9	-9	53	-9	-9
D	RAMAS181	Soily clay.	WD, KD, T	20140307	pXRF20140709	40	-9	-9	-9	-9	-9	-9	-9
D	RAMAS182	Cy. Rocky base.	WD, KD, T	20140307	pXRF20140709	29	-9	-9	-9	8	66	-9	-9

H1000	Sample	Description	Sampled_I	Date_samp	Batch	Sn_TOT	W_TOT	Ag	Al	As	Ba	Bi	Ca
H1001						ppm	ppm	ppm	%	ppm	ppm	ppm	%
D	RAMAS183	Wet. Minor gravels.	WD, KD, T	20140307	pXRF20140709	29	-9	-9	-9	16	100	-9	-9
D	RAMAS184	Silty soils. Organics.	WD, KD, T	20140307	pXRF20140709	21	-9	-9	-9	-9	72	-9	-9
D	RAMAS185	Clay. Minor gravels.	WD, KD, T	20140307	pXRF20140709	27	-9	-9	-9	-9	57	-9	-9
D	RAMAS186	Rocky base. Silty soil.	WD, KD, T	20140307	pXRF20140709	19	-9	-9	-9	-9	-9	-9	-9
D	RAMAS187	Silty soil. Above ck.	WD, KD, T	20140307	pXRF20140709	25	-9	-9	-9	3	63	-9	-9
D	RAMAS188	Rocky base. Clay. Other side of ck.	WD, KD, T	20140307	pXRF20140709	20	-9	-9	-9	-9	66	-9	-9
D	RAMAS189	silty soil. Rocky base.	WD, KD, T	20140307	pXRF20140709	25	-9	-9	-9	5	66	-9	-9
D	RAMAS190	silty soil. Rocky base.	WD, KD, T	20140307	pXRF20140709	23	-9	-9	-9	-9	98	-9	-9
D	RAMAS191	silty soil. Rocky base.	WD, KD, T	20140307	pXRF20140709	25	-9	-9	-9	3	-9	-9	-9
D	RAMAS192	silty soil. Rocky base.	WD, KD, T	20140307	pXRF20140709	22	-9	-9	-9	-9	52	-9	-9
D	RAMAS193	Rocky. Silty soil. Minor clay.	WD, KD, T	20140307	pXRF20140709	26	-9	-9	-9	-9	68	-9	-9
D	RAMAS194	silty soil. Rocky base.	WD, KD, T	20140307	pXRF20140709	19	-9	-9	-9	-9	69	-9	-9
D	RAMAS195	Silty soil.	WD, KD, T	20140307	pXRF20140709	-9	-9	-9	-9	-9	50	-9	-9
D	RAMAS196	Silty soil. Organics.	WD, KD, T	20140307	pXRF20140709	21	-9	-9	-9	3	54	-9	-9
D	RAMAS197	silty soil. Rocky base.	WD, KD, T	20140307	pXRF20140709	20	-9	-9	-9	2	83	-9	-9
D	RAMAS198	silty soil. Rocky base. SST float	WD, KD, T	20140307	pXRF20140709	24	-9	-9	-9	-9	72	-9	-9
D	RAMAS199	Clay. Moist. Rocky base.	WD, KD, T	20140307	pXRF20140709	20	-9	-9	-9	4	65	-9	-9
D	RAMAS200	Silty soil. Steep slope. Above ck.	WD, KD, T	20140308	pXRF20140709	-9	-9	-9	-9	2	53	-9	-9
D	RAMAS201	Silty soil.Steep slope.	WD, KD, T	20140308	pXRF20140711	-9	-9	-9	-9	3	88	-9	-9
D	RAMAS202	Clay. Rocky base. Steep slope.	WD, KD, T	20140308	pXRF20140711	19	-9	-9	-9	3	114	-9	-9
D	RAMAS203	Organic rich. Rocky base. Steep slope.	WD, KD, T	20140308	pXRF20140711	-9	-9	-9	-9	-9	82	-9	-9
D	RAMAS204	Rocky base. Silty soil. Steep slope.	WD, KD, T	20140308	pXRF20140711	-9	-9	-9	-9	3	72	-9	-9
D	RAMAS205	Rocky base. Silty soil. Steep slope.	WD, KD, T	20140308	pXRF20140711	-9	-9	-9	-9	3	55	-9	-9
D	RAMAS206	Silty soil. Rocky base.	WD, KD, T	20140308	pXRF20140711	20	-9	-9	-9	8	108	-9	-9
D	RAMAS207	Silty soil. Rocky base.	WD, KD, T	20140308	pXRF20140711	-9	-9	-9	-9	2	49	-9	-9
D	RAMAS208	Silty soil. Rocky base.	WD, KD, T	20140308	pXRF20140711	19	-9	-9	-9	6	77	-9	-9
D	RAMAS209	Gravelly soil.	WD, KD, T	20140308	pXRF20140711	19	-9	-9	-9	-9	98	-9	-9
D	RAMAS210	Silty soil.	WD, KD, T	20140308	pXRF20140711	-9	-9	-9	-9	-9	63	-9	-9
D	RAMAS211	Rocky base. Minor oragnics.	WD, KD, T	20140308	pXRF20140715	-9	-9	-9	-9	2	63	-9	-9
D	RAMAS212	Silty soil. Top of hill.	WD, KD, T	20140308	pXRF20140715	23	-9	-9	-9	5	-9	-9	-9
D	RAMAS213	Rocky base. Silty soil. Top of hill.	WD, KD, T	20140308	pXRF20140715	-9	-9	-9	-9	2	69	-9	-9
D	RAMAS214	Rocky base. Silty soil. SST float.	WD, KD, T	20140308	pXRF20140715	19	-9	-9	-9	16	63	-9	-9
D	RAMAS215	Gravelly base, silty soil.	WD, KD, T	20140308	pXRF20140715	21	-9	-9	-9	3	-9	-9	-9
D	RAMAS216	Gravelly base, silty soil.	WD, KD, T	20140308	pXRF20140715	21	-9	-9	-9	-9	59	-9	-9
D	RAMAS217	Clay, gravelly.	WD, KD, T	20140308	pXRF20140715	-9	-9	-9	-9	2	91	-9	-9
D	RAMAS218	Silty soil. Gravelly base.	WD, KD, T	20140308	pXRF20140715	-9	-9	-9	-9	-9	70	-9	-9
D	RAMAS219	Rocky base, silty soil, above ck.	WD, KD, T	20140308	pXRF20140715	-9	-9	-9	-9	-9	-9	-9	-9
D	RAMAS220	Rocky base, near SST o/c in ck.	WD, KD, T	20140308	pXRF20140715	24	-9	-9	-9	-9	98	-9	-9
D	RAMAS221	Silty soil. Rocky. Above ck.	WD, KD, T	20140308	pXRF20140715	23	-9	-9	-9	3	76	-9	-9
D	RAMAS222	Silty soil. Rocky.	WD, KD, T	20140308	pXRF20140715	25	-9	-9	-9	-9	116	-9	-9
D	RAMAS223	Silty soil.	WD, KD, T	20140308	pXRF20140715	23	-9	-9	-9	3	101	-9	-9
D	RAMAS224	Silty soil. Rocky base.	WD, KD, T	20140308	pXRF20140715	-9	-9	-9	-9	-9	62	-9	-9
D	RAMAS225	Silty soil. Rocky.	WD, KD, T	20140308	pXRF20140715	19	-9	-9	-9	-9	70	-9	-9

H1000	Sample	Description	Sampled_I	Date_samp	Batch	Sn_TOT	W_TOT	Ag	Al	As	Ba	Bi	Ca
H1001						ppm	ppm	ppm	%	ppm	ppm	ppm	%
D	RAMAS226	Silty soil. Rocky. Regrowth forest.	WD, KD, T	20140308	pXRF20140715	19	-9	4.3	-9	-9	-9	-9	-9
D	RAMAS227	Silty soil. Rocky. Regrowth forest.	WD, KD, T	20140308	pXRF20140715	-9	-9	-9	-9	-9	-9	-9	-9
D	RAMAS228	Silty soil. Rocky. Regrowth forest.	WD, KD, T	20140308	pXRF20140715	-9	-9	-9	-9	-9	56	-9	-9
D	RAMAS229	Silty soil.	WD, KD, T	20140308	pXRF20140715	25	-9	-9	-9	-9	68	-9	-9
D	RAMAS230	Silty soil. Rocky base.	WD, KD, T	20140308	pXRF20140715	23	-9	-9	-9	-9	-9	-9	-9
D	RAMAS231	Organics.	WD, KD, T	20140308	pXRF20140715	21	-9	-9	-9	-9	53	-9	-9
D	RAMAS232	Silty soil.	WD, KD, T	20140308	pXRF20140715	20	-9	-9	-9	-9	-9	-9	0.105
D	RAMAS233	Rocky base. Silty soil.	WD, KD, T	20140308	pXRF20140715	19	-9	-9	-9	-9	53	-9	0.09
D	RAMAS234	Rocky base. Silty soil. KD found SST float. No tin.	WD, KD, T	20140308	pXRF20140715	-9	-9	-9	-9	-9	-9	-9	0.068
D	RAMAS235	Minor clay. Silty soil.	WD, KD, T	20140308	pXRF20140715	24	-9	-9	-9	-9	72	-9	-9
D	RAMAS236	clay+silty soil.	WD, KD, T	20140308	pXRF20140715	19	-9	-9	-9	-9	68	-9	-9
D	RAMAS237	Rocky base, silty soil. Steep slope. Above ck.	WD, KD	20140309	pXRF20140715	-9	-9	-9	-9	-9	167	-9	0.532
D	RAMAS238	Rocky base, silty. Steep slope. Above ck.	WD, KD	20140309	pXRF20140715	-9	-9	-9	-9	-9	125	-9	0.118
D	RAMAS239	Rocky base, minor clay. On ck bank.	WD, KD	20140309	pXRF20140715	-9	-9	-9	-9	-9	111	-9	-9
D	RAMAS240	Clay. Rocky.	WD, KD	20140309	pXRF20140715	-9	-9	-9	-9	-9	78	-9	-9
D	RAMAS241	Rocky base. Organics. Steep slope.	WD, KD	20140309	pXRF20140715	-9	-9	-9	-9	-9	99	-9	-9
D	RAMAS242	Rocky base. Steep slope.	WD, KD	20140309	pXRF20140715	20	-9	-9	-9	4	83	-9	-9
D	RAMAS243	Rocky base, silty soil. Steep slope.	WD, KD	20140309	pXRF20140715	36	-9	-9	-9	-9	88	-9	-9
D	RAMAS244	Rocky base, silty soil.	WD, KD	20140309	pXRF20140715	19	-9	-9	-9	-9	88	-9	-9
D	RAMAS245	Clay. Minor gravels.	WD, KD	20140309	pXRF20140715	22	-9	-9	-9	5	61	-9	-9
D	RAMAS246	Rocky. Silty soil. Near crest of hill.	WD, KD	20140309	pXRF20140715	-9	-9	-9	-9	-9	85	-9	-9
D	RAMAS247	Silty soil. Top of hill.	WD, KD	20140309	pXRF20140715	-9	-9	-9	-9	-9	73	-9	-9
D	RAMAS248	Gravelly. Silty+clay.	WD, KD	20140309	pXRF20140715	26	-9	-9	-9	-9	107	-9	-9
D	RAMAS249	Rocky base, silty soil.	WD, KD	20140309	pXRF20140715	-9	-9	-9	-9	-9	78	-9	-9
D	RAMAS250	Rocky base, clay. Aboce ck.	WD, KD	20140309	pXRF20140715	21	-9	-9	-9	-9	102	-9	-9
D	RAMAS251	Silty soil. Rocky. Other side of ck. SST waterfall.	WD, KD	20140309	pXRF20140715	-9	-9	-9	-9	4	62	-9	-9
D	RAMAS252	Silty soil. Rocky.	WD, KD	20140309	pXRF20140715	19	-9	-9	-9	-9	-9	-9	-9
D	RAMAS253	Rocky. Organics. Clay. Site moved 10m to find soil.	WD, KD	20140309	pXRF20140715	-9	-9	-9	-9	-9	215	-9	-9
D	RAMAS254	Rocky. Silty soil.	WD, KD	20140309	pXRF20140715	-9	-9	-9	-9	-9	86	-9	-9
D	RAMAS255	Silty soil. Rocky. Organics. Regrowth forest.	WD, KD	20140309	pXRF20140715	-9	-9	-9	-9	3	105	-9	-9
D	RAMAS256	Gravelly. Silty soil. Regrowth forest.	WD, KD	20140309	pXRF20140715	19	-9	-9	-9	-9	113	-9	-9
D	RAMAS257	Rocky base. Silty soil. Regrowth forest.	WD, KD	20140309	pXRF20140715	-9	-9	-9	-9	-9	83	-9	-9
D	RAMAS258	Rocky. Regrowth forest.	WD, KD	20140309	pXRF20140715	-9	-9	-9	-9	-9	89	-9	0.137
D	RAMAS259	Gravelly,. Silty soil. Regrowth forest.	WD, KD	20140309	pXRF20140715	-9	-9	-9	-9	3	74	-9	-9
D	RAMAS260	Silty soil. Rocky. Regrowth forest.	WD, KD	20140309	pXRF20140715	23	-9	-9	-9	2	85	-9	-9
D	RAMAS261	Rocky base. Silty. Regrowth forest.	WD, KD	20140309	pXRF20140715	20	-9	-9	-9	4	104	-9	-9
D	RAMAS262	Rocky. Silty. Regrowth forest.	WD, KD	20140309	pXRF20140715	-9	-9	-9	-9	-9	61	-9	-9
D	RAMAS263	Rocky. Silty soil. Regrowth forest.	WD, KD	20140309	pXRF20140715	19	-9	-9	-9	4	75	-9	-9
D	RAMAS264	Silty soil. Regrowth forest.	WD, KD	20140309	pXRF20140715	19	-9	-9	-9	3	78	-9	-9
D	RAMAS265	Rocky base. Silty soil. Regrowth forest.	WD, KD	20140309	pXRF20140715	19	-9	-9	-9	-9	71	-9	-9
D	RAMAS266	Silty. Rocky. Regrowth forest.	WD, KD	20140309	pXRF20140715	19	-9	-9	-9	-9	63	-9	-9
D	RAMAS267	Rocky. Silty soil. Regrowth forest.	WD, KD	20140309	pXRF20140715	19	-9	-9	-9	5	108	-9	-9
D	RAMAS268	Rocky. Either side of road.	WD, KD	20140309	pXRF20140715	-9	-9	-9	-9	-9	66	-9	-9

H1000	Sample	Description	Sampled_I	Date_samp	Batch	Sn_TOT	W_TOT	Ag	Al	As	Ba	Bi	Ca
H1001						ppm	ppm	ppm	%	ppm	ppm	ppm	%
D	RAMAS269	Rocky base. Either side of road.	WD, KD	20140309	pXRF20140715	23	-9	-9	-9	-9	75	-9	-9
D	RAMAS270	Silty soil.	WD, KD	20140309	pXRF20140715	-9	-9	-9	-9	-9	81	-9	-9
D	RAMAS271	Rocky. Drillpad? No collar visible. On old track.	WD, KD	20140309	pXRF20140715	21	-9	-9	-9	13	72	-9	0.179
D	RAMAS272	Rocky.	WD, KD	20140309	pXRF20140715	19	-9	-9	-9	11	75	-9	0.105
D	RAMAS273	Rocky.	WD, KD	20140309	pXRF20140715	-9	-9	-9	-9	8	56	-9	-9
D	RAMAS274	Rocky. Organic.	WD, KD	20140309	pXRF20140715	-9	-9	-9	-9	9	54	-9	-9
D	RAMAS275	Rocky.	WD, KD	20140309	pXRF20140715	-9	-9	-9	-9	4	93	-9	0.459
D	RAMAS276	Dry, silty soil. Rocky base. Steep slope.	WD, KD, T	20140310	pXRF20140715	23	-9	-9	-9	-9	179	-9	-9
D	RAMAS277	Gravelly base. Minor clay.	WD, KD, T	20140310	pXRF20140715	21	-9	-9	-9	-9	182	-9	-9
D	RAMAS278	Rocky base. Ck bank. Flat.	WD, KD, T	20140310	pXRF20140715	19	-9	-9	-9	-9	75	-9	-9
D	RAMAS279	Clay. Rocky.	WD, KD, T	20140310	pXRF20140715	-9	-9	-9	-9	-9	116	-9	-9
D	RAMAS280	Rocky. Silty soil.	WD, KD, T	20140310	pXRF20140715	19	-9	-9	-9	-9	118	-9	-9
D	RAMAS281	Rocky. Silty.	WD, KD, T	20140310	pXRF20140715	19	-9	-9	-9	-9	105	-9	-9
D	RAMAS282	Rocky base. Silty.	WD, KD, T	20140310	pXRF20140715	-9	-9	-9	-9	-9	101	-9	-9
D	RAMAS283	Silty soil. Rocky base.	WD, KD, T	20140310	pXRF20140715	-9	-9	-9	-9	-9	70	-9	-9
D	RAMAS284	Silty+rocks. Top of ridge.	WD, KD, T	20140310	pXRF20140715	19	-9	-9	-9	-9	98	-9	-9
D	RAMAS285	Gravelly.	WD, KD, T	20140310	pXRF20140715	25	-9	-9	-9	-9	110	-9	-9
D	RAMAS286	Silty base. Rocky base.	WD, KD, T	20140310	pXRF20140715	-9	-9	-9	-9	-9	96	-9	-9
D	RAMAS287	Minor clay. Minor silty soil. Rocky.	WD, KD, T	20140310	pXRF20140715	-9	-9	-9	-9	-9	106	-9	-9
D	RAMAS288	Rocky. Silty soil.	WD, KD, T	20140310	pXRF20140715	19	-9	-9	-9	2	124	-9	-9
D	RAMAS289	Rocky. Soily. Above ck.	WD, KD, T	20140310	pXRF20140715	-9	-9	-9	-9	-9	108	-9	-9
D	RAMAS290	Soily +rocky.	WD, KD, T	20140310	pXRF20140715	-9	-9	-9	-9	-9	88	-9	-9
D	RAMAS291	Rocky base. Dry silty soil. Steep slope.	WD, KD, T	20140310	pXRF20140715	-9	-9	-9	-9	3	110	-9	-9
D	RAMAS292	Fine soil. Organics.	WD, KD, T	20140310	pXRF20140715	22	-9	-9	-9	3	113	-9	-9
D	RAMAS293	Fine soil. Organics.	WD, KD, T	20140310	pXRF20140715	-9	-9	-9	-9	3	120	-9	0.827
D	RAMAS294	Fine soil. Organics.	WD, KD, T	20140310	pXRF20140715	-9	-9	-9	-9	-9	167	-9	0.195
D	RAMAS295	Fine soil. Organics.	WD, KD, T	20140310	pXRF20140715	-9	-9	-9	-9	2	58	-9	-9
D	RAMAS296	Gravelly.	WD, KD, T	20140310	pXRF20140715	-9	-9	-9	-9	2	80	-9	-9
D	RAMAS297	Organics. Fine soil.	WD, KD, T	20140310	pXRF20140715	-9	-9	-9	-9	-9	121	-9	0.087
D	RAMAS298	Fine soil. Rocky.	WD, KD, T	20140310	pXRF20140715	-9	-9	-9	-9	-9	92	-9	-9
D	RAMAS299	Fine, rocky soil.	WD, KD, T	20140310	pXRF20140715	-9	-9	-9	-9	-9	65	-9	-9
D	RAMAS300	Fine. Rocky.	WD, KD, T	20140310	pXRF20140715	-9	-9	-9	-9	-9	78	-9	-9
D	RAMAS301	Rocky. Fine, silty soil.	WD, KD, T	20140310	pXRF20140715	-9	-9	-9	-9	-9	122	-9	-9
D	RAMAS302	Fine soil.	WD, KD, T	20140310	pXRF20140715	20	-9	-9	-9	-9	74	-9	-9
D	RAMAS303	Rocky.	WD, KD, T	20140310	pXRF20140715	25	-9	-9	-9	-9	59	-9	-9
D	RAMAS304	Fine soil. Rocky. Top of hill.	WD, KD, T	20140310	pXRF20140715	23	-9	-9	-9	4	-9	-9	-9
D	RAMAS305	Soily. Nera road.	WD, KD, T	20140310	pXRF20140715	-9	-9	-9	-9	-9	98	-9	-9
D	RAMAS306	fine soil. Rocky.	WD, KD, T	20140310	pXRF20140715	-9	-9	-9	-9	-9	72	-9	-9
D	RAMAS307	Fine soil. Rocky base.	WD, KD, T	20140310	pXRF20140715	20	-9	-9	-9	-9	75	-9	-9
D	RAMAS308	Fine soil.	WD, KD, T	20140310	pXRF20140715	19	-9	-9	-9	4	90	-9	-9
D	RAMAS309	Rocky base.	WD, KD, T	20140310	pXRF20140715	-9	-9	-9	-9	-9	79	-9	-9
D	RAMAS310	Fine soil. Gravelly.	WD, KD, T	20140310	pXRF20140715	19	-9	-9	-9	-9	83	-9	-9
D	RAMAS311	Rocky base.	WD, KD, T	20140310	pXRF20140717	20	-9	3.1	-9	-9	88	-9	-9

H1000	Sample	Description	Sampled_I	Date_samp	Batch	Sn_TOT	W_TOT	Ag	Al	As	Ba	Bi	Ca
H1001						ppm	ppm	ppm	%	ppm	ppm	ppm	%
D	RAMAS312	Fine soil.	WD, KD, T	20140310	pXRF20140717	24	-9	-9	-9	-9	67	-9	-9
D	RAMAS313	Rocky. Fine soil.	WD, KD, T	20140310	pXRF20140717	18	-9	-9	-9	-9	67	-9	-9
D	RAMAS314	Fine soil.	WD, KD, T	20140310	pXRF20140717	-9	-9	-9	-9	2	64	-9	-9
D	RAMAS315	Organic. Loam.	WD, KD, T	20140310	pXRF20140717	-9	-9	-9	-9	-9	90	-9	-9
D	RAMAS316	Smooth, soil. Silty. Organics.	WD, KD, T	20140310	pXRF20140717	-9	-9	-9	-9	-9	101	-9	-9
D	RAMAS317	gravely sand, near ck	KD, DM	20140320	pXRF20140717	-9	-9	-9	-9	2	94	-9	-9
D	RAMAS318	fine soil	KD, DM	20140320	pXRF20140717	-9	-9	-9	-9	4	83	-9	-9
D	RAMAS319	fine soil	KD, DM	20140320	pXRF20140717	-9	-9	-9	-9	4	74	-9	-9
D	RAMAS320	soil	KD, DM	20140320	pXRF20140717	-9	-9	-9	-9	10	81	-9	-9
D	RAMAS321	fine soil, little ridge	KD, DM	20140320	pXRF20140717	-9	-9	-9	-9	4	-9	-9	-9
D	RAMAS322	fine soil	KD, DM	20140320	pXRF20140717	-9	-9	-9	-9	6	91	-9	-9
D	RAMAS323	fine soil, very rocky	KD, DM	20140320	pXRF20140717	-9	-9	-9	-9	-9	78	-9	-9
D	RAMAS324	cy, rocky base	KD, DM	20140320	pXRF20140717	19	-9	-9	-9	3	137	-9	-9
D	RAMAS325	cy-wet, near ck	KD, DM	20140320	pXRF20140717	19	-9	-9	-9	2	79	-9	-9
D	RAMAS326	soil	KD, DM	20140320	pXRF20140717	-9	-9	-9	-9	3	58	-9	-9
D	RAMAS327	soil	KD, DM	20140320	pXRF20140717	-9	-9	-9	-9	2	79	-9	0.208
D	RAMAS328	fine soil, rock at base	KD, DM	20140320	pXRF20140717	-9	-9	-9	-9	-9	72	-9	-9
D	RAMAS329	fine soil, rock at base	KD, DM	20140320	pXRF20140717	19	-9	-9	-9	-9	105	-9	-9
D	RAMAS330	fine soil, rock at base	KD, DM	20140320	pXRF20140717	19	-9	-9	-9	3	122	-9	-9
D	RAMAS331	fine soil, rock at base	KD, DM	20140320	pXRF20140717	20	-9	-9	-9	-9	99	-9	-9
D	RAMAS332	fine soil	KD, DM	20140320	pXRF20140717	-9	-9	-9	-9	4	109	-9	-9
D	RAMAS333	fine soil	KD, DM	20140320	pXRF20140717	-9	-9	-9	-9	-9	76	-9	-9
D	RAMAS334	fine soil	KD, DM	20140320	pXRF20140717	24	-9	-9	-9	-9	88	-9	-9
D	RAMAS335	fine soil	KD, DM	20140320	pXRF20140717	24	-9	-9	-9	-9	72	-9	-9
D	RAMAS336	fine soil	KD, DM	20140320	pXRF20140717	19	-9	-9	-9	2	90	-9	-9
D	RAMAS337	fine soil	KD, DM	20140320	pXRF20140717	-9	-9	-9	-9	-9	77	-9	-9
D	RAMAS338	fine soil	KD, DM	20140320	pXRF20140717	-9	-9	-9	-9	-9	81	-9	-9
D	RAMAS339	fine soil	KD, DM	20140320	pXRF20140717	-9	-9	-9	-9	-9	71	-9	-9
D	RAMAS340	fine soil	KD, DM	20140320	pXRF20140711	-9	-9	-9	-9	3	68	-9	-9
D	RAMAS341	fine soil	KD, DM	20140320	pXRF20140711	-9	-9	-9	-9	-9	48	-9	-9
D	RAMAS342	soil	KD, DM	20140320	pXRF20140711	-9	-9	-9	-9	3	88	-9	0.347
D	RAMAS343	soil - near track	KD, DM	20140320	pXRF20140711	-9	-9	-9	-9	5	88	-9	-9
D	RAMAS344	soil - near track	KD, DM	20140320	pXRF20140711	-9	-9	-9	-9	-9	77	-9	-9
D	RAMAS345	soil	KD, DM	20140320	pXRF20140711	-9	-9	-9	-9	-9	90	-9	-9
D	RAMAS346	soil	KD, DM	20140320	pXRF20140711	19	-9	-9	-9	-9	93	-9	-9
D	RAMAS347	fine soil	KD, DM	20140320	pXRF20140711	-9	-9	-9	-9	2	82	-9	-9
D	RAMAS348	Soily clay	KD, DM	20140320	pXRF20140711	-9	-9	-9	1.28618	3	66	-9	-9
D	RAMAS349	cy	KD, DM	20140320	pXRF20140715	20	-9	-9	-9	-9	112	-9	-9
D	RAMAS350	fine soil	KD, DM	20140320	pXRF20140711	20	-9	-9	-9	3	52	-9	-9
D	RAMAS351	fine soil	KD, DM	20140320	pXRF20140711	-9	-9	-9	-9	-9	68	-9	-9
D	RAMAS352	fine soil	KD, DM	20140320	pXRF20140711	19	-9	-9	-9	-9	112	-9	-9
D	RAMAS353	fine soil	KD, DM	20140320	pXRF20140711	-9	-9	-9	-9	2	84	-9	-9
D	RAMAS354	fine soil	KD, DM	20140320	pXRF20140711	-9	-9	-9	-9	4	78	-9	-9

H1000	Sample	Description	Sampled_I	Date_samp	Batch	Sn_TOT	W_TOT	Ag	Al	As	Ba	Bi	Ca
H1001						ppm	ppm	ppm	%	ppm	ppm	ppm	%
D	RAMAS355	fine soil	KD, DM	20140320	pXRF20140711	-9	-9	-9	-9	9	68	-9	-9
D	RAMAS356	fine soil	KD, DM	20140320	pXRF20140711	-9	-9	-9	-9	10	62	-9	-9
D	RAMAS357	fine soil	KD, DM	20140320	pXRF20140711	-9	-9	-9	-9	5	73	-9	-9
D	RAMAS358	fine soil	KD, DM	20140320	pXRF20140711	19	-9	-9	1.01567	4	58	-9	-9
D	RAMAS359	soil	KD, DM	20140320	pXRF20140711	-9	-9	-9	-9	8	59	-9	-9
D	RAMAS360	fine soil - creek	KD, DM	20140401	pXRF20140711	25	-9	-9	1.59294	10	78	-9	-9
D	RAMAS361	fine soil	KD, DM	20140401	pXRF20140709	27	-9	-9	-9	16	157	-9	-9
D	RAMAS362	fine soil	KD, DM	20140401	pXRF20140709	25	-9	-9	-9	24	123	-9	-9
D	RAMAS363	fine soil	KD, DM	20140401	pXRF20140709	26	-9	-9	-9	34	125	-9	-9
D	RAMAS364	fine soil	KD, DM	20140403	pXRF20140709	20	-9	-9	-9	43	104	-9	-9
D	RAMAS365	fine soil	KD, DM	20140403	pXRF20140709	-9	-9	-9	-9	15	81	-9	-9
D	RAMAS366	fine soil	KD, DM	20140403	pXRF20140709	23	-9	-9	-9	23	78	-9	-9
D	RAMAS367	fine soil - near biiiig outcrop	KD, DM	20140403	pXRF20140709	-9	-9	-9	-9	3	93	-9	-9
D	RAMAS368	fine soil	KD, DM	20140403	pXRF20140709	19	-9	-9	-9	-9	107	-9	-9
D	RAMAS369	soil. Rock at base	KD, DM	20140403	pXRF20140709	-9	-9	-9	-9	8	93	-9	-9
D	RAMAS370	fine soil	KD, DM	20140401	pXRF20140709	-9	-9	-9	-9	15	119	-9	0.442
D	RAMAS371	fine soil. Rock at base	KD, DM	20140401	pXRF20140709	-9	-9	-9	-9	3	101	-9	-9
D	RAMAS372	fine soil. Rock at base	KD, DM	20140401	pXRF20140709	-9	-9	-9	-9	7	87	-9	-9
D	RAMAS373	fine soil. Rock at base	KD, DM	20140401	pXRF20140709	-9	-9	-9	-9	3	84	-9	-9
D	RAMAS374	fine soil. Rock at base	KD, DM	20140401	pXRF20140709	-9	-9	-9	-9	3	93	-9	-9
D	RAMAS375	fine soil. Rock at base	KD, DM	20140401	pXRF20140709	-9	-9	-9	-9	-9	124	-9	-9
D	RAMAS376	fine soil. Rock at base	KD, DM	20140401	pXRF20140709	23	-9	-9	-9	-9	125	-9	-9
D	RAMAS377	fine soil. Rock at base	KD, DM	20140401	pXRF20140709	25	-9	-9	-9	-9	85	-9	-9
D	RAMAS378	fine soil. Rock at base	KD, DM	20140401	pXRF20140709	-9	-9	-9	-9	-9	90	-9	-9
D	RAMAS379	fine soil. Rock at base	KD, DM	20140401	pXRF20140709	19	-9	-9	-9	-9	62	-9	-9
D	RAMAS380	fine soil. Near track	KD, DM	20140401	pXRF20140709	26	-9	-9	-9	-9	100	-9	-9
D	RAMAS381	fine soil. Rocky base.	KD, DM	20140401	pXRF20140710	23	-9	-9	-9	-9	142	-9	-9
D	RAMAS382	fine soil. Rocky base.	KD, DM	20140401	pXRF20140710	-9	-9	-9	-9	-9	90	-9	-9
D	RAMAS383	fine soil. Rocky base.	KD, DM	20140401	pXRF20140710	26	-9	-9	-9	-9	80	-9	-9
D	RAMAS384	fine soil. Rocky base.	KD, DM	20140401	pXRF20140710	21	-9	-9	-9	-9	69	-9	-9
D	RAMAS385	fine soil. Rocky base.	KD, DM	20140401	pXRF20140710	-9	-9	-9	-9	-9	97	-9	-9
D	RAMAS386	fine soil. Rocky base.	KD, DM	20140401	pXRF20140710	21	-9	-9	-9	2	69	-9	-9
D	RAMAS387	soil. Rocky base	KD, DM	20140401	pXRF20140710	21	-9	-9	-9	6	69	-9	-9
D	RAMAS388	soil. Rocky base	KD, DM	20140401	pXRF20140710	-9	-9	-9	-9	4	80	-9	1.002
D	RAMAS389	soil. Rocky base	KD, DM	20140401	pXRF20140710	-9	-9	-9	-9	4	55	-9	-9
D	RAMAS390	soil. Rocky base	KD, DM	20140401	pXRF20140710	18	-9	-9	-9	2	85	-9	-9
D	RAMAS391	fine soil	KD, DM	20140401	pXRF20140710	-9	-9	-9	-9	13	98	-9	-9
D	RAMAS392	fine soil	KD, DM	20140401	pXRF20140710	22	-9	-9	-9	7	85	-9	-9
D	RAMAS393	fine soil	KD, DM	20140401	pXRF20140710	23	-9	-9	-9	5	83	-9	-9
D	RAMAS394	Clayey soil. Rock base.	KD, DM	20140401	pXRF20140710	24	-9	-9	-9	4	98	-9	-9
D	RAMAS395	soil	KD, DM	20140401	pXRF20140710	23	-9	-9	-9	7	73	-9	-9
D	RAMAS396	fine soil	KD, DM	20140401	pXRF20140710	26	-9	-9	-9	5	69	-9	-9
D	RAMAS397	fine soil	KD, DM	20140401	pXRF20140710	23	-9	-9	-9	5	93	-9	-9

H1000	Sample	Description	Sampled_I	Date_samp	Batch	Sn_TOT	W_TOT	Ag	Al	As	Ba	Bi	Ca
H1001						ppm	ppm	ppm	%	ppm	ppm	ppm	%
D	RAMAS398	fine soil	KD, DM	20140401	pXRF20140710	21	-9	-9	-9	5	78	-9	-9
D	RAMAS399	fine soil. Rock at base	KD, DM	20140401	pXRF20140710	-9	-9	-9	-9	8	137	-9	-9
D	RAMAS400	cy. Firm at bottom.	KD, DM	20140401	pXRF20140710	20	-9	-9	-9	-9	100	-9	-9
D	RAMAS401	cy	KD, DM	20140401	pXRF20140710	-9	-9	-9	-9	5	71	-9	-9
D	RAMAS402	soily clay, fine	KD, DM	20140401	pXRF20140710	28	-9	-9	-9	8	93	-9	-9
D	RAMAS403	cy	KD, DM	20140403	pXRF20140710	24	-9	-9	-9	12	113	-9	-9
D	RAMAS404	clayey, sandy, near ck	KD, DM	20140403	pXRF20140710	25	-9	-9	-9	3	103	-9	0.072
D	RAMAS405	cy	KD, DM	20140403	pXRF20140710	26	-9	-9	-9	9	114	-9	-9
D	RAMAS406	fine soil	KD, DM	20140403	pXRF20140710	-9	-9	-9	-9	5	130	-9	-9
D	RAMAS407	fine soil	KD, DM	20140403	pXRF20140710	-9	-9	-9	-9	-9	107	-9	-9
D	RAMAS408	fine soil	KD, DM	20140403	pXRF20140710	21	-9	-9	-9	-9	121	-9	-9
D	RAMAS409	fine soil	KD, DM	20140403	pXRF20140710	23	-9	-9	-9	-9	137	-9	-9
D	RAMAS410	fine soil	KD, DM	20140403	pXRF20140710	-9	-9	-9	-9	3	113	-9	-9
D	RAMAS411	fine soil	KD, DM	20140403	pXRF20140710	19	-9	-9	-9	6	177	-9	-9
D	RAMAS412	soil, gravely	KD, DM	20140403	pXRF20140710	23	-9	-9	1.53895	8	137	-9	-9
D	RAMAS413	soil	KD, DM	20140403	pXRF20140710	-9	-9	-9	-9	2	152	-9	0.129
D	RAMAS414	soil	KD, DM	20140403	pXRF20140710	-9	-9	-9	-9	-9	109	-9	-9
D	RAMAS415	fine soil	KD, DM	20140403	pXRF20140710	-9	-9	-9	-9	-9	139	-9	-9
D	RAMAS416	fine soil	KD, DM	20140403	pXRF20140710	21	-9	-9	-9	-9	238	-9	-9
D	RAMAS417	fine soil	KD, DM	20140403	pXRF20140710	-9	-9	-9	-9	4	85	-9	-9
D	RAMAS418	fine soil	KD, DM	20140403	pXRF20140710	-9	-9	-9	-9	-9	73	-9	0.109
D	RAMAS419	fine soil	KD, DM	20140403	pXRF20140710	-9	-9	-9	-9	-9	81	-9	-9
D	RAMAS420	fine soil	KD, DM	20140403	pXRF20140710	-9	-9	-9	-9	-9	112	-9	-9
D	RAMAS421	fine soil	KD, DM	20140403	pXRF20140710	-9	-9	-9	-9	-9	103	-9	-9
D	RAMAS422	fine soil	KD, DM	20140403	pXRF20140710	-9	-9	-9	-9	-9	66	-9	-9
D	RAMAS423	fine soil	KD, DM	20140403	pXRF20140710	-9	-9	-9	-9	1	93	-9	-9
D	RAMAS424	fine soil	KD, DM	20140403	pXRF20140710	19	-9	-9	-9	-9	81	-9	-9
D	RAMAS425	fine soil	KD, DM	20140403	pXRF20140710	-9	-9	-9	-9	-9	110	-9	-9
D	RAMAS426	fine soil	KD, DM	20140403	pXRF20140710	-9	-9	-9	-9	3	73	-9	-9
D	RAMAS427	fine soil	KD, DM	20140403	pXRF20140710	-9	-9	-9	-9	-9	93	-9	-9
D	RAMAS428	fine soil	KD, DM	20140403	pXRF20140710	-9	-9	-9	-9	6	73	-9	-9
D	RAMAS429	fine soil	KD, DM	20140403	pXRF20140710	-9	-9	-9	-9	7	82	-9	-9
D	RAMAS430	fine soil	KD, DM	20140403	pXRF20140710	-9	-9	-9	-9	6	93	-9	-9
D	RAMAS431	fine soil	KD, DM	20140403	pXRF20140710	20	-9	-9	-9	4	88	-9	-9
D	RAMAS432	fine soil	KD, DM	20140403	pXRF20140710	-9	-9	-9	-9	9	103	-9	-9
D	RAMAS433	fine soil	KD, DM	20140404	pXRF20140710	20	-9	-9	-9	10	127	-9	-9
D	RAMAS434	fine soil	KD, DM	20140404	pXRF20140710	-9	-9	-9	-9	6	68	-9	-9
D	RAMAS435	fine soil	KD, DM	20140404	pXRF20140710	21	-9	-9	-9	-9	108	-9	-9
D	RAMAS436	fine soil	KD, DM	20140404	pXRF20140710	-9	-9	-9	-9	-9	98	-9	-9
D	RAMAS437	fine soil	KD, DM	20140404	pXRF20140710	-9	-9	3.7	-9	-9	98	-9	-9
D	RAMAS438	fine soil	KD, DM	20140404	pXRF20140710	-9	-9	-9	-9	-9	103	-9	-9
D	RAMAS439	fine soil	KD, DM	20140404	pXRF20140710	19	-9	-9	-9	-9	83	-9	-9
D	RAMAS440	fine soil	KD, DM	20140404	pXRF20140710	19	-9	-9	-9	3	100	-9	-9

H1000	Sample	Description	Sampled_I	Date_samp	Batch	Sn_TOT	W_TOT	Ag	Al	As	Ba	Bi	Ca
H1001						ppm	ppm	ppm	%	ppm	ppm	ppm	%
D	RAMAS441	fine soil	KD, DM	20140404	pXRF20140711	22	-9	-9	-9	-9	64	-9	-9
D	RAMAS442	fine soil	KD, DM	20140404	pXRF20140711	21	-9	-9	-9	6	66	-9	-9
D	RAMAS443	clayey soil	KD, DM	20140404	pXRF20140711	20	-9	-9	-9	6	69	-9	-9
D	RAMAS444	clayey soil - In the Tarkine.	KD, DM	20140404	pXRF20140711	26	-9	-9	-9	6	118	-9	-9
D	RAMAS445	fine soil	KD, DM	20140409	pXRF20140711	26	-9	-9	-9	11	68	-9	-9
D	RAMAS446	cy	KD, DM	20140409	pXRF20140711	27	-9	-9	-9	16	64	-9	-9
D	RAMAS447	fine soil	KD, DM	20140409	pXRF20140711	-9	-9	-9	-9	-9	116	-9	-9
D	RAMAS448	fine soil	KD, DM	20140409	pXRF20140711	19	-9	-9	-9	-9	90	-9	-9
D	RAMAS449	fine soil	KD, DM	20140409	pXRF20140711	21	-9	-9	-9	-9	103	-9	-9
D	RAMAS450	fine soil	KD, DM	20140409	pXRF20140711	-9	-9	-9	-9	5	148	-9	-9
D	RAMAS451	fine soil	KD, DM	20140409	pXRF20140711	-9	-9	-9	-9	-9	79	-9	-9
D	RAMAS452	fine soil	KD, DM	20140409	pXRF20140711	-9	-9	-9	-9	3	64	-9	-9
D	RAMAS453	fine soil	KD, DM	20140409	pXRF20140711	19	-9	-9	-9	-9	68	-9	-9
D	RAMAS454	soil	KD, DM	20140409	pXRF20140711	25	-9	-9	-9	-9	75	-9	-9
D	RAMAS455	fine soil	KD, DM	20140409	pXRF20140711	-9	-9	-9	-9	-9	108	-9	-9
D	RAMAS456	soil. Rocky	KD, DM	20140409	pXRF20140711	-9	-9	-9	-9	-9	108	-9	-9
D	RAMAS457	clayey soil	KD, DM	20140409	pXRF20140711	-9	-9	-9	-9	2	98	-9	-9
D	RAMAS458	soil	KD, DM	20140409	pXRF20140711	25	-9	-9	-9	-9	114	-9	-9
D	RAMAS459	cy	KD, DM	20140409	pXRF20140711	-9	-9	-9	-9	-9	97	-9	-9
D	RAMAS460	cy	KD, DM	20140409	pXRF20140711	-9	-9	-9	-9	2	96	-9	-9
D	RAMAS461	soil	KD, DM	20140409	pXRF20140717	23	-9	-9	-9	-9	135	-9	-9
D	RAMAS462	fine soil. Rock at base	KD, DM	20140409	pXRF20140717	23	-9	-9	1.01237	4	112	-9	-9
D	RAMAS463	fine soil	KD, DM	20140409	pXRF20140717	22	-9	-9	-9	7	122	-9	-9
D	RAMAS464	fine soil	KD, DM	20140409	pXRF20140717	-9	-9	-9	-9	8	130	-9	-9
D	RAMAS465	fine soil. Rocky	KD, DM	20140409	pXRF20140717	-9	-9	-9	-9	5	149	-9	-9
D	RAMAS466	fine soil. Rocky	KD, DM	20140409	pXRF20140717	-9	-9	-9	-9	3	132	-9	-9
D	RAMAS467	fine soil. Rocky	KD, DM	20140409	pXRF20140717	30	-9	-9	-9	7	112	-9	-9
D	RAMAS468	fine soil. Rocky	KD, DM	20140409	pXRF20140717	22	-9	-9	-9	-9	142	-9	-9
D	RAMAS469	fine soil. Rocky	KD, DM	20140409	pXRF20140717	-9	-9	-9	-9	5	135	-9	-9
D	RAMAS470	fine soil. Rocky	KD, DM	20140409	pXRF20140717	20	-9	-9	-9	8	98	-9	-9
D	RAMAS471	fine soil. Rocky	KD, DM	20140409	pXRF20140717	-9	-9	-9	-9	4	132	-9	-9
D	RAMAS472	fine soil. Rocky	KD, DM	20140409	pXRF20140717	-9	-9	-9	-9	5	61	-9	-9
D	RAMAS473	fine soil. Rocky	KD, DM	20140409	pXRF20140717	18	-9	-9	-9	9	138	-9	-9
D	RAMAS474	fine soil. Rocky	KD, DM	20140409	pXRF20140717	-9	-9	-9	-9	6	140	-9	-9
D	RAMAS475	fine soil. Rocky	KD, DM	20140410	pXRF20140717	19	-9	-9	-9	2	101	-9	-9
D	RAMAS476	fine soil. Rocky	KD, DM	20140410	pXRF20140717	-9	-9	-9	1.04018	4	91	-9	-9
D	RAMAS477	fine soil. Rocky	KD, DM	20140410	pXRF20140717	19	-9	-9	-9	3	141	-9	-9
D	RAMAS478	fine soil. Rocky	KD, DM	20140410	pXRF20140717	27	-9	-9	-9	-9	120	-9	-9
D	RAMAS479	fine soil. Rocky	KD, DM	20140410	pXRF20140717	19	-9	-9	-9	-9	113	-9	-9
D	RAMAS480	fine soil. Rocky	KD, DM	20140410	pXRF20140717	19	-9	-9	-9	-9	112	-9	-9
D	RAMAS481	fine soil. Rocky	KD, DM	20140410	pXRF20140717	23	-9	-9	-9	4	112	-9	-9
D	RAMAS482	fine soil. Rocky	KD, DM	20140410	pXRF20140717	19	-9	-9	1.05664	3	92	-9	-9
D	RAMAS483	fine soil. Rocky base.	KD, DM	20140410	pXRF20140717	-9	-9	-9	-9	-9	65	-9	-9

H1000	Sample	Description	Sampled_I	Date_samp	Batch	Sn_TOT	W_TOT	Ag	Al	As	Ba	Bi	Ca
H1001						ppm	ppm	ppm	%	ppm	ppm	ppm	%
D	RAMAS484	gravely cy. Near FG outcrop	KD, DM	20140325	pXRF20140717	20	22	-9	-9	15	78	-9	-9
D	RAMAS485	gravely cy. FG contact.	KD, DM	20140325	pXRF20140717	27	23	-9	-9	-9	-9	-9	-9
D	RAMAS486	gravely cy.	KD, DM	20140325	pXRF20140717	19	-9	-9	-9	2	-9	-9	-9
D	RAMAS487	gravely cy. FG contact.	KD, DM	20140325	pXRF20140717	-9	-9	-9	-9	-9	-9	-9	-9
D	RAMAS488	soil. Near ck.	KD, DM	20140325	pXRF20140717	19	-9	-9	-9	-9	-9	-9	-9
D	RAMAS489	fine soil	KD, DM	20140325	pXRF20140717	21	-9	-9	-9	2	-9	-9	-9
D	RAMAS490	soil.	KD, DM	20140325	pXRF20140717	32	-9	-9	-9	-9	63	-9	-9
D	RAMAS491	fine soil. Rocky base.	KD, DM	20140325	pXRF20140717	39	-9	-9	-9	7	-9	-9	-9
D	RAMAS492	Fine soil. Near ck.	KD, DM	20140325	pXRF20140717	58	-9	-9	-9	13	52	-9	-9
D	RAMAS493	soil. Clay at base	KD, DM	20140325	pXRF20140717	30	-9	-9	-9	5	63	-9	-9
D	RAMAS494	soil. Near old track	KD, DM	20140325	pXRF20140717	20	-9	-9	-9	-9	61	-9	-9
D	RAMAS495	soil. Near old track	KD, DM	20140325	pXRF20140717	23	-9	-9	-9	3	-9	-9	-9
D	RAMAS496	soft fine clay. Near old track.	KD, DM	20140325	pXRF20140717	27	-9	-9	-9	-9	-9	-9	-9
D	RAMAS497	cy	KD, DM	20140325	pXRF20140717	25	-9	-9	-9	-9	-9	-9	-9
D	RAMAS498	soil	KD, DM	20140325	pXRF20140717	21	-9	-9	-9	-9	-9	-9	-9
D	RAMAS499	clay, rocky	KD, DM	20140325	pXRF20140717	27	-9	-9	-9	-9	-9	-9	-9
D	RAMAS500	clay, rocky	KD, DM	20140325	pXRF20140717	23	-9	-9	-9	-9	-9	-9	-9
D	RAMAS501	clay, fine. Rocky base	KD, DM	20140325	pXRF20140717	25	-9	-9	-9	-9	62	-9	-9
D	RAMAS502	cy, wet.	KD, DM	20140325	pXRF20140717	25	-9	3.8	-9	4	67	-9	-9
D	RAMAS503	clay	KD, DM	20140325	pXRF20140717	24	-9	-9	-9	3	59	-9	-9
D	RMBS001	Mdoerate slope. Gravel. Smooth clay.	WD, TH	20141207	pXRF20150208	26	-9	3.5	-9	22	111	-9	-9
D	RMBS002	Moderate slope. GPS±34m. Rocky base and smooth clay	WD, TH	20141207	pXRF20150208	27	-9	-9	-9	20	69	-9	-9
D	RMBS003	Steep slope. GPS±25m. Smooth clay.	WD, TH	20141207	pXRF20150208	24	-9	-9	-9	24	121	-9	-9
D	RMBS004	Steep slope. GPS±25m. Smooth clay.	WD, TH	20141207	pXRF20150208	-9	-9	-9	-9	16	108	-9	-9
D	RMBS005	Steep slope. GPS±27m. Rocky base. Smooth clay.	WD, TH	20141207	pXRF20150208	20	-9	-9	-9	26	80	-9	-9
D	RMBS006	Steep slope. GPS ±25m. Rocky base. Smooth clay.	WD, TH	20141207	pXRF20150208	-9	-9	-9	-9	26	102	-9	-9
D	RMBS007	Steep slope. GPS ±22m. Smooth clay.	WD, TH	20141207	pXRF20150208	23	-9	-9	-9	21	92	-9	-9
D	RMBS008	Steep slope. GPS±24m. Rocky, smooth clay.	WD, TH	20141207	pXRF20150208	-9	-9	-9	-9	15	78	-9	-9
D	RMBS009	Very steep. GPS±20m. Cliff bands. Rocky clay.	WD, TH	20141207	pXRF20150208	-9	-9	-9	-9	16	92	-9	-9
D	RMBS010	Very steep. GPS ±18m. Rocky base. Clay.	WD, TH	20141207	pXRF20150208	-9	-9	-9	-9	22	77	-9	-9
D	RMBS011	Steep slope. GPS ±20m. Rocky soil.	WD, TH	20141207	pXRF20150208	-9	-9	-9	-9	56	103	-9	-9
D	RMBS012	steep slope. GPS ±15m. Organic rich clay.	WD, TH	20141207	pXRF20150208	-9	-9	-9	1.10555	17	90	-9	-9
D	RMBS013	very steep slope. GPS ±16m. Rocky base.	WD, TH	20141207	pXRF20150208	-9	-9	-9	-9	40	98	-9	-9
D	RMBS014	steep terrain, high above river.	WD, TH	20141207	pXRF20150208	-9	-9	-9	1.19231	1	170	-9	0.036
D	RMBS015	steep slope. Near small creek. Rocky gravel.	WD, TH	20141207	pXRF20150208	-9	-9	-9	-9	2	187	-9	-9
D	RMBS016	steep slope beside creek. Organics. Gravelly.	WD, TH	20141207	pXRF20150208	-9	-9	-9	-9	3	179	-9	0.033
D	RMBS017	steep slope. Rocky clay.	WD, TH	20141207	pXRF20150208	-9	-9	-9	-9	1	193	-9	0.061
D	RMBS018	steep slope. Gravelly + organic rich	WD, TH	20141207	pXRF20150208	-9	-9	-9	-9	1	172	-9	-9
D	RMBS019	steep slope. Rocky clay.	WD, TH	20141207	pXRF20150208	-9	-9	-9	-9	3	199	-9	-9
D	RMBS020	steep slope. Rocky gravel.	WD, TH	20141207	pXRF20150208	18	-9	-9	-9	-9	297	-9	-9
D	RMBS021	steep slope. Organic-rich rocky gravel.	WD, TH	20141207	pXRF20150208	-9	-9	-9	-9	4	128	-9	-9
D	RMBS022	very steep slope. Organic rich gravel.	WD, TH	20141207	pXRF20150208	-9	-9	-9	-9	2	215	-9	0.074
D	RMBS023	steep slope. Organic-rich clay.	WD, TH	20141207	pXRF20150208	-9	-9	-9	-9	3	109	-9	0.034

H1000	Sample	Description	Sampled_I	Date_samp	Batch	Sn_TOT	W_TOT	Ag	Al	As	Ba	Bi	Ca
H1001						ppm	ppm	ppm	%	ppm	ppm	ppm	%
D	RMBS024	moderate slope. Gravelly + minor organics.	WD, TH	20141207	pXRF20150208	-9	-9	-9	-9	-9	118	-9	-9
D	RMBS025	on narrow ridge top. Rocky clay.	WD, TH	20141207	pXRF20150208	-9	-9	-9	1.57969	1	184	-9	-9
D	RMBS026	moderate slope beside small creek. Rocky clay.	WD, TH	20141207	pXRF20150208	-9	-9	-9	-9	5	218	-9	-9
D	RMBS027	moderate slope. Gravelly clay.	WD, TH	20141207	pXRF20150208	36	-9	-9	-9	120	217	-9	-9
D	RMBS028	moderate slope. Smooth clay.	WD, TH	20141207	pXRF20150208	43	-9	-9	-9	193	199	-9	-9
D	RMBS029	na	na	na	pXRF20150220	-9	-9	-9	-9	8	225	-9	-9
D	RMBS030	on Ramsay River floodplain. Sandy clay.	WD, KD	20150210	pXRF20150220	-9	-9	-9	-9	4	152	-9	0.107
D	RMBS031	flat ground. Rocky base. Sandy.	WD, KD	20150210	pXRF20150220	29	-9	-9	-9	5	220	-9	0.095
D	RMBS032	swampy. Flat ground. Sandy mud.	WD, KD	20150210	pXRF20150220	-9	-9	-9	-9	3	152	-9	-9
D	RMBS033	flat ground. Gravelly sand.	WD, KD	20150210	pXRF20150220	-9	-9	-9	-9	-9	88	-9	0.034
D	RMBS034	v shallow slope. Gravelly and sandy.	WD, KD	20150210	pXRF20150220	-9	-9	-9	-9	6	94	-9	-9
D	RMBS035	flat ground. Gravelly clay.	WD, KD	20150210	pXRF20150220	-9	-9	-9	-9	8	137	-9	-9
D	RMBS036	moderate slope. Gravelly clay.	WD, KD	20150210	pXRF20150220	-9	-9	-9	1.09513	2	71	-9	-9
D	RMBS037	moderate slope. Gravelly clay.	WD, KD	20150210	pXRF20150220	-9	-9	-9	-9	7	123	-9	-9
D	RMBS038	open bush. Moderate slope. Gravelly soil.	WD, KD	20150210	pXRF20150220	-9	-9	-9	1.15038	11	120	-9	-9
D	RMBS039	moderate slope. Open bush. Gravelly soil.	WD, KD	20150210	pXRF20150220	-9	-9	-9	1.26396	3	256	-9	-9
D	RMBS040	shallow slope. Open bush. Gravelly soil.	WD, KD	20150210	pXRF20150220	29	-9	-9	-9	-9	146	-9	-9
D	RMBS041	shallow slope. Gravelly soil.	WD, KD	20150210	pXRF20150220	32	-9	-9	-9	-9	69	-9	-9
D	RMBS042	flat ground. Gravelly soil.	WD, KD	20150210	pXRF20150220	25	-9	-9	-9	5	175	-9	-9
D	RMBS043	flat open ground. Gravelly and organic soil.	WD, KD	20150210	pXRF20150220	19	-9	-9	-9	7	150	-9	-9
D	RMBS044	flat open bush. Site in tree bowl. gravelly soil.	WD, KD	20150210	pXRF20150220	27	-9	-9	-9	8	132	-9	-9
D	RMBS045	flat ground beside river. Fine soil.	WD, KD	20150211	pXRF20150220	19	-9	-9	-9	3	114	-9	-9
D	RMBS046	flat ground. Fine sandy soil. Dark, hard mafic float near	WD, KD	20150211	pXRF20150220	-9	-9	-9	-9	5	203	-9	0.063
D	RMBS047	flat ground. Snake! Rocky mud. Snady gravelly mud.	WD, KD	20150211	pXRF20150220	-9	-9	-9	-9	11	169	-9	-9
D	RMBS048	shallow slope. Smooth clay.	WD, KD	20150211	pXRF20150220	-9	-9	-9	-9	2	148	-9	0.031
D	RMBS049	moderate slope. Smooth clay.	WD, KD	20150211	pXRF20150220	-9	-9	-9	-9	6	223	-9	-9
D	RMBS050	moderate slope. Smooth clay.	WD, KD	20150211	pXRF20150220	-9	-9	-9	1.56745	13	199	-9	-9
D	RMBS051	moderate slope. Smooth clay.	WD, KD	20150211	pXRF20150220	-9	-9	-9	-9	8	189	-9	-9
D	RMBS052	shallow slope. Dry smooth clay.	WD, KD	20150211	pXRF20150220	-9	-9	-9	-9	11	235	-9	-9
D	RMBS053	moderate slope. Smooth clay.	WD, KD	20150211	pXRF20150220	-9	-9	-9	-9	16	234	-9	-9
D	RMBS054	moderate slope. Gravelly soil	WD, KD	20150211	pXRF20150220	29	-9	-9	-9	9	211	-9	-9
D	RMBS055	shallow slope. Fine soil.	WD, KD	20150211	pXRF20150220	22	-9	-9	-9	-9	107	-9	-9
D	RMBS056	flat ground. Gravelly soil.	WD, KD	20150211	pXRF20150220	-9	-9	-9	-9	7	81	-9	-9
D	RMBS057	flat ground. Fine soil.	WD, KD	20150211	pXRF20150220	20	-9	-9	-9	8	77	-9	-9
D	RMBS058	flat ground. Fine soil.	WD, KD	20150211	pXRF20150220	-9	-9	-9	-9	10	131	-9	-9
D	RMBS059	shallow slope. Fine soil + organics.	WD, KD	20150211	pXRF20150220	-9	-9	-9	-9	10	93	-9	-9
D	RMBS060	above creek bed. Fine soil.	WD, KD	20150211	pXRF20150223	-9	-9	-9	1.47593	-9	147	-9	0.08
D	RMBS061	flat. Near river - floodplain. Muddy ground. Sloppy mud	WD, KD	20150213	pXRF20150223	19	-9	-9	-9	2	130	-9	-9
D	RMBS062	flat swampy ground. Mud	WD, KD	20150213	pXRF20150223	-9	-9	-9	-9	1	124	-9	0.038
D	RMBS063	flat swampy ground. Mud	WD, KD	20150213	pXRF20150223	-9	-9	-9	-9	-9	83	-9	0.047
D	RMBS064	flat ground. Mud	WD, KD	20150213	pXRF20150223	-9	-9	-9	-9	-9	98	-9	0.044
D	RMBS065	flat ground. Muddy gravel.	WD, KD	20150213	pXRF20150223	-9	-9	-9	1.40429	7	211	-9	-9
D	RMBS066	flat ground. Gravelly muddy clay.	WD, KD	20150213	pXRF20150223	-9	-9	-9	1.43695	12	179	-9	-9

H1000	Sample	Description	Sampled_I	Date_samp	Batch	Sn_TOT	W_TOT	Ag	Al	As	Ba	Bi	Ca
H1001						ppm	ppm	ppm	%	ppm	ppm	ppm	%
D	RMBS067	moderate slope. Clay	WD, KD	20150213	pXRF20150223	-9	-9	-9	-9	5	75	-9	-9
D	RMBS068	mdoerate slope. Rocky base. Gravelly clay.	WD, KD	20150213	pXRF20150223	-9	-9	-9	-9	13	106	-9	-9
D	RMBS069	moderate slope. Sandy soil	WD, KD	20150213	pXRF20150223	-9	-9	-9	-9	6	95	-9	-9
D	RMBS070	moderate slope. Above creek. Clay.	WD, KD	20150213	pXRF20150223	-9	-9	-9	-9	-9	51	-9	-9
D	RMBS071	thick horizontal. Moderate slope. Gravelly soil	WD, KD	20150213	pXRF20150223	-9	-9	-9	1.23985	4	192	-9	-9
D	RMBS072	thick horizontal. Shallow slope. Smooth clay + minor gra	WD, KD	20150213	pXRF20150223	-9	-9	-9	-9	5	277	-9	-9
D	RMBS073	thick horizontal. Shallow slope. Sandy soil. Rocky base.	WD, KD	20150213	pXRF20150223	19	-9	-9	1.64998	11	387	-9	-9
D	RMBS074	moderate slope. Rocky clay.	WD, KD	20150213	pXRF20150223	19	-9	-9	-9	12	85	-9	-9
D	RMBS075	moderate slope. Open bush. Gravelly soil.	WD, KD	20150213	pXRF20150223	21	-9	-9	-9	14	-9	-9	-9
D	RMBS076	shallow slope. Gravelly soil.	WD, KD	20150213	pXRF20150223	22	-9	-9	-9	9	58	-9	-9
D	RMBS077	shallow slope. Open bush. Minor gravel.	WD, KD	20150213	pXRF20150223	24	-9	-9	-9	12	61	-9	-9
D	RMBS078	shallow slope. Rocky base. Gravelly soil	WD, KD	20150213	pXRF20150223	21	-9	3.7	-9	6	70	-9	-9
D	RMBS079	shallow slope. Gravelly soil. Rocky base.	WD, KD	20150213	pXRF20150223	25	-9	-9	-9	8	59	-9	-9
D	RMBS080	shallow slope. Gravelly soil.	WD, KD	20150213	pXRF20150223	25	-9	-9	1.06218	7	63	-9	-9
D	RMBS081	shallow slope. Gravelly soil.	WD, KD	20150213	pXRF20150223	-9	-9	-9	-9	10	93	-9	-9
D	RMBS082	Gravelly sloppy mud, organics. On flood plain	WD, AM	20140215	pXRF20150223	-9	-9	-9	-9	8	71	-9	-9
D	RMBS083	Sandy cy, gravelly base, organics	WD, AM	20140215	pXRF20150223	-9	-9	-9	-9	9	83	-9	-9
D	RMBS084	Gravelly clay, clay at base, organics	WD, AM	20140215	pXRF20150223	-9	-9	-9	2.53662	12	185	-9	-9
D	RMBS085	Muddy clay, rocky, mod organics.	WD, AM	20140215	pXRF20150223	-9	-9	-9	-9	17	168	-9	-9
D	RMBS086	Smooth sandy clay	WD, AM	20140215	pXRF20150223	-9	-9	-9	-9	7	205	-9	-9
D	RMBS087	Smooth clay, dry	WD, AM	20140215	pXRF20150223	-9	-9	-9	-9	12	167	-9	-9
D	RMBS088	Smooth clay	WD, AM	20140215	pXRF20150223	-9	-9	-9	-9	13	238	-9	-9
D	RMBS089	Smooth clay	WD, AM	20140215	pXRF20150223	-9	-9	-9	-9	5	-9	-9	-9
D	RMBS090	Fine soil, full of organics	WD, AM	20140215	pXRF20150223	-9	-9	-9	-9	14	70	-9	-9
D	RMBS091	Clay, lot of organics	WD, AM	20140215	pXRF20150223	20	-9	-9	-9	13	103	-9	-9
D	RMBS092	Smooth clay	WD, AM	20140215	pXRF20150223	18	-9	-9	-9	8	178	-9	-9
D	RMBS093	Smooth clay, rocky base	WD, AM	20140215	pXRF20150223	25	-9	-9	-9	23	74	-9	-9
D	RMBS094	Clay, few gravels	WD, AM	20140215	pXRF20150223	23	-9	-9	-9	23	53	-9	-9
D	RMBS095	Clay, few gravels, rocky base	WD, AM	20140215	pXRF20150223	19	-9	-9	-9	24	59	-9	-9
D	RMBS096	Soil, organics	WD, AM	20140215	pXRF20150223	-9	-9	-9	-9	17	60	-9	-9
EOF													

H0002	Version																		
H0003	Date_generated																		
H0004	Reporting_period_end_date																		
H0005	State																		
H0100	Tenement																		
H0101	Tenement_holder																		
H0102	Project_name																		
H0106	Tenement_operator																		
H0150	250K_map_sheet																		
H0151	100K_map_sheet																		
H0152	50K_map_sheet																		
H0153	25K_map_sheet																		
H0200	Start_date_of_data_acquisition																		
H0201	End_date_of_data_acquisition																		
H0202	Data_format																		
H0203	Number_of_data_records																		
H0204	Date_of_metadata_update																		
H0500	Feature_Located																		
H0501	Geodetic_datum																		
H0502	Vertical_datum																		
H0503	Projection																		
H0531	Projection_zone																		
H0532	Surveying_instrument																		
H0533	Surveying_Company																		
H0600	Sample_code																		
H0601	Sample_type																		
H0602	Sample_description																		
H0700	Sample_preparation_code																		
H0701	Sample_preparation_details																		
H0800	Assay_code																		
H0801	Assay_company																		
H0802	Assay_description																		
H0900	Remarks:																		
H1000	Sample	Ce	Cd	Cl	Co	Cr	Cu	Fe	Hg	K	La	Mn	Mo	Nb	Nd	Ni	P	Pb	Pr
H1001		ppm	ppm	%	ppm	ppm	ppm	%	ppm	%	ppm	ppm	ppm	ppm	ppm	ppm	ppm	ppm	ppm
D	RAMAS001	13	-9	0.0209	-9	17	-9	0.32	3	1.067	7	221	-9	-9	-9	22	-9	20	-9
D	RAMAS002	-9	-9	0.0384	-9	21	-9	0.304	3	1.196	-9	221	-9	-9	-9	-9	-9	15	-9
D	RAMAS003	-9	-9	0.1096	-9	19	-9	0.431	-9	0.496	-9	229	-9	-9	-9	-9	-9	34	-9
D	RAMAS004	85	-9	0.1278	-9	17	-9	0.409	-9	0.474	28	224	-9	-9	-9	-9	-9	13	-9
D	RAMAS005	-9	-9	0.2068	-9	31	-9	0.61	-9	0.488	-9	375	3	-9	-9	-9	-9	42	-9
D	RAMAS006	-9	-9	0.1197	-9	52	-9	2.217	0	0.663	-9	473	2	-9	-9	-9	-9	38	-9
D	RAMAS007	-9	-9	0.0905	-9	51	-9	2.615	1	1.164	-9	490	-9	-9	-9	-9	-9	20	-9
D	RAMAS008	-9	-9	0.1996	-9	100	-9	7.608	5	0.565	-9	551	3	-9	-9	-9	-9	23	-9
D	RAMAS009	-9	-9	0.2807	-9	138	-9	12.132	3	0.88	-9	1358	-9	-9	-9	-9	-9	32	-9
D	RAMAS010	-9	-9	0.2005	-9	161	-9	13.562	-9	0.562	-9	1015	-9	-9	-9	-9	-9	42	-9

H1000	Sample	Ce	Cd	Cl	Co	Cr	Cu	Fe	Hg	K	La	Mn	Mo	Nb	Nd	Ni	P	Pb	Pr
H1001		ppm	ppm	%	ppm	ppm	ppm	%	ppm	%	ppm	ppm	ppm	ppm	ppm	ppm	ppm	ppm	ppm
D	RAMAS011	-9	-9	0.2369	-9	161	-23	6.859	-9	0.063	-9	666	1	-9	-9	35	-9	21	-9
D	RAMAS012	-9	-9	0.129	-9	118	-11	6.214	-9	0.042	-9	544	-9	-9	-9	27	-9	15	-9
D	RAMAS013	-9	-9	0.112	-9	101	-14	5.432	-9	0.109	-9	514	-9	-9	-9	26	-9	25	-9
D	RAMAS014	-9	-9	0.1234	-9	127	-11	6.789	-9	-9	-9	571	-9	-9	-9	23	-9	26	-9
D	RAMAS015	-9	-9	0.1905	-9	124	-4	6.266	-9	-9	-9	529	3	-9	-9	13	-9	45	-9
D	RAMAS016	-9	-9	0.0812	-9	122	1	5.704	-9	-9	-9	527	3	-9	-9	32	-9	11	-9
D	RAMAS017	-9	-9	0.1172	-9	152	-4	6.79	-9	-9	-9	706	3	-9	-9	30	-9	20	-9
D	RAMAS018	-9	-9	0.0925	-9	86	-5	4.932	-9	-9	-9	411	-9	-9	-9	11	-9	31	-9
D	RAMAS019	-9	-9	0.0938	-9	165	13	7.025	-9	-9	-9	558	4	-9	-9	37	-9	23	-9
D	RAMAS020	-9	-9	0.0874	-9	119	5	5.517	-9	-9	-9	491	-9	-9	-9	23	-9	17	-9
D	RAMAS021	-9	-9	0.1015	-9	23	-9	0.235	-9	0.856	-9	226	-9	-9	-9	-9	-9	9	24
D	RAMAS022	-9	-9	0.0543	-9	19	-9	0.209	-9	1.005	-9	224	-9	-9	-9	4	-9	9	-9
D	RAMAS023	-9	-9	0.0769	-9	24	-9	0.38	-9	0.15	-9	235	-9	-9	-9	-9	-9	-9	21
D	RAMAS024	-9	-9	0.2304	-9	28	-9	0.248	-9	0.045	-9	240	-9	-9	-9	-9	-9	5	-9
D	RAMAS025	-9	-9	0.1817	-9	24	-9	0.42	-9	0.001	-9	247	-9	-9	-9	-9	-9	-9	-9
D	RAMAS026	-9	-9	0.1869	-9	6	-9	0.288	-9	-9	-9	215	-9	-9	-9	-9	-9	9	-9
D	RAMAS027	-9	-9	0.0374	-9	47	-9	1.339	-9	0.391	-9	274	-9	-9	-9	22	-9	-9	-9
D	RAMAS028	-9	-9	0.0969	-9	40	-9	1.886	-9	-9	-9	625	-9	-9	-9	2	-9	-9	-9
D	RAMAS029	-9	-9	0.0958	-9	110	-9	4.839	5	0.034	-9	428	6	-9	-9	18	-9	36	-9
D	RAMAS030	-9	-9	-9	-9	220	26	7.886	-9	-9	-9	640	8	-9	-9	15	-9	33	-9
D	RAMAS031	-9	-9	0.1244	-9	243	9	9.443	-9	-9	-9	2200	-9	-9	-9	20	-9	24	-9
D	RAMAS032	-9	-9	0.1346	-9	208	28	6.536	-9	0.109	-9	658	-9	-9	-9	49	-9	24	-9
D	RAMAS033	-9	-9	0.1286	-9	207	1	7.547	-9	-9	-9	796	1	-9	-9	37	-9	21	-9
D	RAMAS034	-9	-9	0.1328	-9	189	-6	7.348	-9	-9	-9	744	-9	-9	-9	47	-9	18	-9
D	RAMAS035	-9	-9	-9	-9	247	-13	8.947	-9	-9	-9	1142	5	-9	-9	48	-9	17	-9
D	RAMAS036	-9	-9	0.1163	-9	240	0	8.846	-9	-9	-9	939	4	-9	-9	48	-9	22	-9
D	RAMAS037	-9	-9	0.1551	-9	226	12	8.268	-9	-9	-9	812	-9	-9	-9	49	-9	16	-9
D	RAMAS038	-9	-9	0.0928	-9	214	8	8.196	-9	-9	-9	842	3	-9	-9	43	-9	15	-9
D	RAMAS039	-9	-9	0.096	-9	210	5	8.583	-9	-9	-9	919	3	-9	-9	51	-9	20	-9
D	RAMAS040	-9	-9	0.0886	-9	244	5	8.74	-9	-9	-9	904	5	-9	-9	56	-9	26	-9
D	RAMAS041	16	-9	0.0575	-9	25	-9	0.263	3	1.427	24	225	-9	-9	-9	11	-9	15	-9
D	RAMAS042	-9	-9	0.1216	-9	34	-9	0.431	-9	0.681	-9	234	-9	-9	-9	-9	-9	6	-9
D	RAMAS043	-9	-9	0.1229	-9	-9	-9	0.165	-9	-9	-9	215	-9	-9	-9	-9	-9	12	-9
D	RAMAS044	-9	-9	0.3357	-9	25	-9	0.439	-9	0.297	-9	234	-9	-9	-9	-9	-9	8	-9
D	RAMAS045	13	-9	0.0706	-9	33	-9	0.137	-9	0.64	27	240	-9	-9	-9	4	-9	8	-9
D	RAMAS046	-9	-9	0.0673	-9	29	-9	0.044	-9	0.46	-9	240	-9	-9	-9	-9	-9	6	-9
D	RAMAS047	-9	-9	0.1438	-9	49	-9	3.076	-9	0.124	-9	683	-9	-9	-9	18	-9	8	-9
D	RAMAS048	-9	-9	0.1216	-9	165	-9	7.579	-9	-9	-9	1058	-9	-9	-9	27	-9	11	-9
D	RAMAS049	-9	-9	0.138	-9	245	-9	8.409	-9	-9	14	872	4	-9	-9	35	-9	17	30
D	RAMAS050	-9	-9	0.1017	-9	256	-9	7.625	-9	-9	-9	787	1	-9	-9	42	-9	14	-9
D	RAMAS051	-9	-9	0.102	-9	254	-9	7.588	-9	-9	-9	702	-9	-9	-9	46	-9	14	-9
D	RAMAS052	-9	-9	-9	-9	314	-9	8.041	-9	-9	-9	754	-9	-9	-9	58	-9	17	-9
D	RAMAS053	-9	-9	-9	-9	261	-9	8.099	-9	-9	28	831	1	-9	-9	44	-9	12	-9

H1000	Sample	Ce	Cd	Cl	Co	Cr	Cu	Fe	Hg	K	La	Mn	Mo	Nb	Nd	Ni	P	Pb	Pr
H1001		ppm	ppm	%	ppm	ppm	ppm	%	ppm	%	ppm	ppm	ppm	ppm	ppm	ppm	ppm	ppm	ppm
D	RAMAS054	19	-9	0.0866	-9	283	-9	8.225	-9	-9	-9	742	1	-9	-9	43	-9	13	-9
D	RAMAS055	99	-9	0.0713	-9	172	-9	6.901	-9	-9	81	571	4	-9	-9	62	-9	12	-9
D	RAMAS056	85	-9	0.1066	-9	248	-13	8.481	-9	-9	83	628	3	-9	-9	40	-9	16	-9
D	RAMAS057	-9	-9	0.1073	-9	195	-9	6.918	-9	-9	67	635	5	-9	-9	45	-9	10	-9
D	RAMAS058	-9	-9	0.0628	-9	225	-3	8.816	-9	-9	60	417	7	-9	-9	42	-9	24	-9
D	RAMAS059	-9	-9	0.1084	-9	236	17	9.139	-9	-9	-9	336	7	-9	-9	32	-9	21	-9
D	RAMAS060	-9	-9	-9	-9	60	-9	1.247	-9	-9	-9	303	3	-9	-9	38	-9	7	-9
D	RAMAS061	-9	-9	-9	-9	126	-9	2.155	3	-9	-9	345	3	-9	-9	18	-9	12	-9
D	RAMAS062	-9	-9	0.1965	-9	84	-9	4.277	3	0.35	-9	763	3	-9	-9	22	-9	12	-9
D	RAMAS063	-9	-9	0.1764	-9	95	-9	5.634	-9	0.218	-9	868	-9	-9	-9	26	-9	18	-9
D	RAMAS064	-9	-9	0.0749	-9	228	13	7.197	-9	0.025	-9	2005	3	-9	-9	76	-9	22	-9
D	RAMAS065	-9	-9	0.1049	-9	-9	-9	0.393	-9	-9	-9	213	-9	-9	-9	-9	-9	29	-9
D	RAMAS066	-9	-9	-9	-9	114	7	7.104	-9	-9	-9	593	-9	-9	-9	99	-9	22	-9
D	RAMAS067	-9	-9	0.0691	-9	157	8	7.961	-9	-9	-9	515	3	-9	-9	96	-9	24	-9
D	RAMAS068	-9	-9	0.1123	-9	156	2	8.596	-9	-9	65	708	5	-9	-9	63	-9	24	-9
D	RAMAS069	-9	-9	0.1195	-9	212	15	9.395	-9	-9	-9	643	4	-9	-9	40	-9	26	-9
D	RAMAS070	-9	-9	0.0854	-9	233	16	9.847	-9	-9	-9	636	4	-9	-9	25	-9	29	-9
D	RAMAS071	-9	-9	0.073	-9	150	-5	6.95	-9	0.113	-9	621	5	-9	-9	40	-9	19	-9
D	RAMAS072	-9	-9	0.0676	-9	148	-8	6.378	-9	0.01	-9	536	4	-9	-9	51	-9	20	-9
D	RAMAS073	-9	-9	0.0723	-9	125	-9	5.67	3	0.199	-9	456	5	-9	-9	45	-9	21	-9
D	RAMAS074	-9	-9	0.1191	-9	218	4	7.439	-9	0.118	-9	624	-9	-9	-9	80	-9	18	-9
D	RAMAS075	-9	-9	0.0839	-9	208	12	7.874	-9	-9	-9	646	3	-9	-9	62	-9	16	-9
D	RAMAS076	-9	-9	0.1127	-9	224	7	8.315	-9	-9	-9	712	3	-9	-9	52	-9	19	-9
D	RAMAS077	-9	-9	0.1332	-9	198	7	8.522	-9	-9	-9	804	6	-9	-9	41	-9	23	-9
D	RAMAS078	-9	-9	0.1067	-9	143	9	7.575	-9	-9	-9	625	3	-9	-9	48	-9	19	-9
D	RAMAS079	-9	-9	0.1281	-9	135	1	7.371	-9	-9	-9	587	6	-9	-9	21	-9	26	-9
D	RAMAS080	-9	-9	0.1149	-9	238	12	8.201	-9	-9	59	685	5	-9	-9	43	-9	23	-9
D	RAMAS081	-9	-9	0.1335	-9	245	2	8.204	-9	-9	-9	701	3	-9	-9	36	-9	25	-9
D	RAMAS082	-9	-9	0.1077	-9	261	13	9.217	-9	-9	-9	763	3	-9	-9	44	-9	25	-9
D	RAMAS083	-9	-9	0.0797	-9	239	-6	8.727	-9	-9	-9	798	3	-9	-9	24	-9	20	-9
D	RAMAS084	-9	-9	0.0801	-9	301	-4	9.846	-9	-9	-9	793	6	-9	-9	37	-9	27	-9
D	RAMAS085	-9	-9	0.0799	-9	271	-9	9.809	-9	-9	-9	713	4	-9	-9	39	-9	21	-9
D	RAMAS086	-9	-9	0.0833	-9	226	-9	9.406	-9	-9	-9	730	4	-9	-9	29	-9	19	-9
D	RAMAS087	-9	-9	0.0736	-9	229	-9	8.894	-9	-9	-9	601	5	-9	-9	36	-9	18	-9
D	RAMAS088	80	-9	0.0934	-9	221	-9	8.681	-9	-9	-9	678	6	-9	-9	40	-9	22	-9
D	RAMAS089	-9	-9	-9	-9	204	-9	6.156	-9	0.004	-9	554	5	-9	-9	30	-9	18	-9
D	RAMAS090	-9	-9	0.1223	-9	300	-9	7.987	-9	-9	-9	693	3	-9	-9	36	-9	16	-9
D	RAMAS091	-9	-9	0.1549	-9	166	-9	6.982	-9	-9	-9	667	3	-9	-9	28	-9	13	-9
D	RAMAS092	-9	-9	0.1193	-9	288	18	9.234	-9	-9	-9	600	4	-9	-9	50	-9	64	-9
D	RAMAS093	-9	-9	0.1125	-9	207	8	8.306	-9	-9	-9	689	6	-9	-9	42	-9	63	-9
D	RAMAS094	-9	-9	0.0904	-9	282	59	9.633	-9	-9	-9	2896	6	-9	-9	51	-9	80	-9
D	RAMAS095	-9	-9	0.095	-9	254	15	9.139	-9	-9	-9	578	3	-9	-9	25	-9	60	-9
D	RAMAS096	-9	-9	0.082	-9	236	23	9.254	-9	-9	-9	672	-9	-9	-9	39	-9	73	-9

H1000	Sample	Ce	Cd	Cl	Co	Cr	Cu	Fe	Hg	K	La	Mn	Mo	Nb	Nd	Ni	P	Pb	Pr
H1001		ppm	ppm	%	ppm	ppm	ppm	%	ppm	%	ppm	ppm	ppm	ppm	ppm	ppm	ppm	ppm	ppm
D	RAMAS097	-9	-9	0.1053	-9	249	30	8.864	-9	-9	-9	565	6	-9	-9	31	-9	60	-9
D	RAMAS098	91	-9	0.0754	-9	252	148	11.06	-9	-9	-9	20670	5	-9	-9	52	-9	76	-9
D	RAMAS099	-9	-9	0.0773	-9	269	33	8.961	-9	-9	-9	1004	5	-9	-9	38	-9	72	-9
D	RAMAS100	-9	-9	0.112	-9	286	11	9.738	-9	-9	-9	970	-9	-9	-9	41	-9	34	-9
D	RAMAS101	-9	-9	0.0723	-9	199	14	8.692	-9	-9	-9	618	3	-9	-9	33	-9	20	-9
D	RAMAS102	-9	-9	0.0637	-9	171	15	7.802	-9	-9	-9	676	5	-9	-9	73	-9	22	-9
D	RAMAS103	-9	-9	0.0543	-9	150	10	6.643	-9	-9	-9	519	3	-9	-9	59	-9	15	-9
D	RAMAS104	-9	-9	0.0821	-9	120	6	6.337	-9	-9	-9	437	5	-9	-9	35	-9	21	-9
D	RAMAS105	-9	-9	0.125	-9	148	7	6.921	-9	-9	-9	499	4	-9	-9	43	-9	18	-9
D	RAMAS106	-9	-9	0.096	-9	136	2	6.962	-9	-9	-9	531	3	-9	-9	21	-9	20	-9
D	RAMAS107	-9	-9	0.114	-9	162	-4	7.034	-9	-9	-9	506	6	-9	-9	31	-9	23	-9
D	RAMAS108	-9	-9	0.0995	-9	197	9	7.85	-9	-9	-9	653	4	-9	-9	63	-9	36	-9
D	RAMAS109	-9	-9	0.0957	-9	176	13	6.737	-9	-9	-9	585	4	-9	-9	36	-9	47	-9
D	RAMAS110	-9	-9	0.0943	-9	183	9	6.634	-9	-9	-9	569	4	-9	-9	47	-9	18	-9
D	RAMAS111	-9	-9	0.0934	-9	220	26	7.827	-9	-9	-9	612	4	-9	-9	81	-9	22	-9
D	RAMAS112	-9	-9	0.0906	-9	180	-1	6.833	-9	-9	-9	616	-9	-9	-9	50	-9	15	-9
D	RAMAS113	-9	-9	-9	-9	210	9	6.867	-9	-9	-9	587	3	-9	-9	50	-9	16	-9
D	RAMAS114	-9	-9	0.1088	-9	207	4	7.915	-9	-9	-9	707	5	-9	-9	43	-9	13	-9
D	RAMAS115	-9	-9	0.0763	-9	187	44	6.415	-9	-9	-9	511	-9	-9	-9	44	-9	10	-9
D	RAMAS116	-9	-9	0.1012	-9	251	39	7.874	-9	-9	-9	603	6	-9	-9	61	-9	17	-9
D	RAMAS117	-9	-9	0.0636	-9	181	4	6.946	-9	-9	-9	566	4	-9	-9	35	-9	19	-9
D	RAMAS118	-9	-9	-9	-9	258	2	8.486	-9	-9	-9	629	6	-9	-9	38	-9	18	-9
D	RAMAS119	-9	-9	0.083	-9	215	-10	7.846	-9	-9	-9	639	3	-9	-9	31	-9	16	-9
D	RAMAS120	-9	-9	0.0722	-9	328	18	9.374	-9	-9	-9	641	5	-9	-9	50	-9	20	-9
D	RAMAS121	-9	-9	0.0642	-9	183	-8	7.335	-9	0.09	-9	393	4	-9	-9	42	-9	19	-9
D	RAMAS122	-9	-9	0.0928	-9	215	-8	8.589	-9	-9	-9	621	4	-9	-9	36	-9	28	-9
D	RAMAS123	-9	-9	0.1021	-9	266	5	8.346	-9	-9	-9	560	4	-9	-9	55	-9	42	-9
D	RAMAS124	-9	-9	0.0605	-9	240	8	7.894	-9	-9	-9	664	4	-9	-9	53	-9	59	-9
D	RAMAS125	-9	-9	0.076	-9	213	-1	7.255	-9	-9	-9	666	5	-9	-9	52	-9	61	-9
D	RAMAS126	-9	-9	0.0897	-9	295	17	8.067	4	-9	-9	701	4	-9	-9	52	-9	49	-9
D	RAMAS127	-9	-9	0.1049	-9	258	0	7.964	-9	-9	-9	758	5	-9	-9	55	-9	54	-9
D	RAMAS128	-9	-9	-9	-9	224	10	8.06	-9	-9	-9	859	5	-9	-9	55	-9	41	-9
D	RAMAS129	-9	-9	0.0931	-9	255	22	8.083	-9	-9	-9	635	5	-9	-9	54	-9	42	-9
D	RAMAS130	-9	-9	0.0976	-9	194	-1	7.287	-9	-9	-9	666	4	-9	-9	30	-9	24	-9
D	RAMAS131	-9	-9	0.0977	-9	197	18	7.728	-9	-9	-9	642	3	-9	-9	43	-9	32	-9
D	RAMAS132	-9	-9	0.1053	-9	178	0	7.565	-9	-9	-9	842	3	-9	-9	42	-9	15	-9
D	RAMAS133	-9	-9	-9	-9	72	-9	3.542	-9	0.481	-9	429	5	-9	-9	27	-9	16	-9
D	RAMAS134	-9	-9	0.0931	-9	184	21	6.377	-9	-9	-9	574	4	-9	-9	63	-9	20	-9
D	RAMAS135	-9	-9	0.0942	-9	163	4	6.214	-9	-9	-9	697	3	-9	-9	49	-9	16	-9
D	RAMAS136	-9	-9	0.0943	-9	188	13	6.499	-9	-9	-9	540	-9	-9	-9	43	-9	17	-9
D	RAMAS137	-9	-9	0.0847	-9	163	8	6.344	-9	-9	-9	506	-9	-9	-9	39	-9	17	-9
D	RAMAS138	-9	-9	0.0843	-9	177	13	7.252	-9	-9	-9	597	3	-9	-9	41	-9	21	-9
D	RAMAS139	-9	-9	0.1093	-9	162	8	6.727	-9	-9	-9	485	-9	-9	-9	34	-9	21	-9

H1000	Sample	Ce	Cd	Cl	Co	Cr	Cu	Fe	Hg	K	La	Mn	Mo	Nb	Nd	Ni	P	Pb	Pr
H1001		ppm	ppm	%	ppm	ppm	ppm	%	ppm	%	ppm	ppm	ppm	ppm	ppm	ppm	ppm	ppm	ppm
D	RAMAS140	-9	-9	0.1338	-9	173	17	6.942	-9	-9	-9	508	3	-9	-9	38	-9	17	-9
D	RAMAS141	-9	-9	0.1351	-9	271	9	8.22	-9	-9	-9	733	4	-9	-9	60	-9	16	-9
D	RAMAS142	-9	-9	0.1121	-9	200	12	7.221	-9	-9	-9	633	3	-9	-9	40	-9	18	-9
D	RAMAS143	-9	-9	0.1055	-9	228	-5	8.073	-9	-9	-9	714	-9	-9	-9	50	-9	10	-9
D	RAMAS144	-9	-9	0.1533	-9	176	-3	6.849	-9	-9	-9	572	3	-9	-9	33	-9	18	-9
D	RAMAS145	-9	-9	0.0886	-9	220	9	8.571	-9	-9	-9	822	4	-9	-9	32	-9	16	-9
D	RAMAS146	-9	-9	0.0831	-9	223	-1	8.554	-9	-9	-9	791	5	-9	-9	43	-9	14	-9
D	RAMAS147	-9	-9	0.0813	-9	208	1	7.694	-9	-9	-9	494	3	-9	-9	41	-9	16	-9
D	RAMAS148	-9	4	0.0974	-9	257	9	8.654	-9	-9	-9	679	-9	-9	-9	38	-9	14	-9
D	RAMAS149	-9	-9	0.0597	-9	239	3	7.904	-9	-9	-9	537	4	-9	-9	41	-9	13	-9
D	RAMAS150	-9	-9	0.0784	-9	248	-1	8.168	-9	-9	-9	642	3	-9	-9	46	-9	14	-9
D	RAMAS151	-9	-9	0.0717	-9	236	5	8.152	-9	-9	-9	558	-9	-9	-9	31	-9	16	-9
D	RAMAS152	-9	-9	0.077	-9	209	6	7.441	-9	-9	-9	575	5	-9	-9	34	-9	66	-9
D	RAMAS153	-9	-9	0.0956	-9	239	6	7.71	-9	-9	-9	591	4	-9	-9	41	-9	35	-9
D	RAMAS154	-9	-9	0.073	-9	248	21	7.807	-9	-9	-9	633	6	-9	-9	44	-9	48	-9
D	RAMAS155	-9	-9	0.1062	-9	277	7	8.262	-9	-9	-9	625	6	-9	-9	34	-9	44	-9
D	RAMAS156	-9	-9	0.0807	-9	269	4	8.443	-9	-9	-9	874	4	-9	-9	46	-9	46	-9
D	RAMAS157	-9	-9	0.0878	-9	255	13	7.696	-9	-9	-9	1052	-9	-9	-9	52	-9	31	-9
D	RAMAS158	-9	-9	0.0844	-9	249	8	8.038	-9	-9	-9	826	5	-9	-9	45	-9	51	-9
D	RAMAS159	-9	-9	0.1189	-9	229	18	8.138	-9	-9	-9	958	4	-9	-9	32	-9	28	-9
D	RAMAS160	-9	-9	0.1365	-9	208	4	7.759	-9	-9	-9	936	3	-9	-9	26	-9	24	-9
D	RAMAS161	-9	-9	0.0833	-9	241	13	8.722	-9	-9	-9	842	3	-9	-9	30	-9	37	-9
D	RAMAS162	-9	-9	0.0842	-9	211	4	7.698	-9	-9	-9	922	-9	-9	-9	40	-9	24	-9
D	RAMAS163	-9	-9	0.1158	-9	175	8	6.834	-9	-9	-9	774	3	-9	-9	32	-9	22	-9
D	RAMAS164	-9	-9	0.1167	-9	182	1	7.583	-9	-9	-9	800	2	-9	-9	24	-9	26	-9
D	RAMAS165	-9	-9	0.0669	-9	218	25	8.249	-9	-9	-9	888	4	-9	-9	31	-9	25	-9
D	RAMAS166	-9	-9	0.1058	-9	199	25	8.223	-9	-9	-9	805	3	-9	-9	34	-9	24	-9
D	RAMAS167	-9	-9	0.0699	-9	182	11	6.595	-9	0.011	-9	753	3	-9	-9	56	-9	10	-9
D	RAMAS168	-9	-9	0.1116	-9	186	29	6.962	3	-9	-9	602	3	-9	-9	70	-9	11	-9
D	RAMAS169	-9	-9	0.0646	-9	167	22	6.451	-9	-9	-9	518	3	-9	-9	47	-9	11	-9
D	RAMAS170	-9	-9	0.0664	-9	166	12	7.104	-9	-9	-9	632	3	-9	-9	47	-9	15	-9
D	RAMAS171	-9	-9	0.0522	-9	169	32	6.928	-9	-9	-9	578	3	-9	-9	58	-9	11	-9
D	RAMAS172	-9	-9	0.0748	-9	190	0	7.532	-9	-9	-9	630	3	-9	-9	55	-9	11	-9
D	RAMAS173	-9	-9	0.0895	-9	173	6	7.624	-9	-9	-9	662	3	-9	-9	58	-9	13	-9
D	RAMAS174	-9	-9	0.0981	-9	210	23	7.792	-9	-9	-9	707	3	-9	-9	50	-9	15	-9
D	RAMAS175	-9	-9	0.1165	-9	169	25	8.33	-9	-9	-9	605	5.1	-9	-9	63	-9	18	-9
D	RAMAS176	-9	-9	0.0923	-9	188	15	8.523	-9	-9	-9	600	4	-9	-9	64	-9	20	-9
D	RAMAS177	-9	-9	0.0913	-9	179	13	7.628	-9	-9	-9	520	4.7	-9	-9	61	-9	14	-9
D	RAMAS178	-9	-9	0.0912	-9	204	13	7.704	-9	-9	-9	580	4.1	-9	-9	59	-9	9	-9
D	RAMAS179	-9	-9	0.1113	-9	261	1	8.747	-9	-9	-9	727	4.1	-9	-9	61	-9	15	-9
D	RAMAS180	-9	-9	-9	-9	241	14	8.333	-9	-9	-9	591	-9	-9	-9	66	-9	11	-9
D	RAMAS181	-9	-9	0.1011	-9	313	10	8.6	-9	-9	-9	671	-9	-9	-9	53	-9	13	-9
D	RAMAS182	-9	-9	0.0735	-9	271	28	8.333	-9	-9	-9	597	4.2	-9	-9	84	-9	14	-9

H1000	Sample	Ce	Cd	Cl	Co	Cr	Cu	Fe	Hg	K	La	Mn	Mo	Nb	Nd	Ni	P	Pb	Pr
H1001		ppm	ppm	%	ppm	ppm	ppm	%	ppm	%	ppm	ppm	ppm	ppm	ppm	ppm	ppm	ppm	ppm
D	RAMAS183	-9	-9	0.0888	-9	340	14	9.509	-9	-9	-9	663	4.1	-9	-9	92	-9	13	-9
D	RAMAS184	-9	-9	0.1165	-9	234	16	7.621	-9	-9	-9	638	2.9	-9	-9	62	-9	19	-9
D	RAMAS185	-9	-9	0.0984	-9	307	22	9.185	-9	-9	-9	851	2.8	-9	-9	56	-9	14	-9
D	RAMAS186	-9	-9	0.09	-9	171	5	6.929	-9	-9	-9	522	3.3	-9	-9	38	-9	16.3	-9
D	RAMAS187	-9	-9	0.1025	-9	227	15	8.09	-9	-9	-9	849	5	-9	-9	56	-9	16	-9
D	RAMAS188	-9	-9	0.0921	-9	223	21	8.336	-9	-9	-9	896	4.8	-9	-9	35	-9	41	-9
D	RAMAS189	-9	-9	0.0855	-9	233	14	7.839	-9	-9	-9	780	4.6	-9	-9	54	-9	37	-9
D	RAMAS190	-9	-9	0.1119	-9	272	18	8.281	-9	-9	-9	927	-9	-9	-9	73	-9	28	-9
D	RAMAS191	-9	-9	0.0999	-9	234	20	7.77	-9	-9	-9	938	-9	-9	-9	50	-9	31	-9
D	RAMAS192	-9	-9	0.0837	-9	198	15	7.222	-9	-9	-9	697	-9	-9	-9	38	-9	33	-9
D	RAMAS193	-9	-9	0.1163	-9	250	34	8.644	-9	-9	-9	1141	3.8	-9	-9	57	-9	30	-9
D	RAMAS194	-9	-9	0.0601	-9	204	11	7.587	-9	-9	-9	815	-9	-9	-9	41	-9	30	-9
D	RAMAS195	-9	-9	0.0716	-9	169	2	6.801	-9	-9	-9	623	-9	-9	-9	26	-9	12.3	-9
D	RAMAS196	-9	-9	0.1159	-9	186	22	7.503	-9	-9	-9	722	3.4	-9	-9	32	-9	17	-9
D	RAMAS197	-9	-9	0.0779	-9	179	18	7.173	-9	0.106	-9	726	2.4	-9	-9	44	-9	14	-9
D	RAMAS198	-9	-9	0.0748	-9	201	31	7.785	-9	-9	-9	663	3.3	-9	-9	53	-9	17	-9
D	RAMAS199	-9	-9	0.1311	-9	250	38	8.57	-9	-9	-9	642	5.3	-9	-9	54	-9	16	-9
D	RAMAS200	-9	-9	0.0813	-9	176	10	6.492	-9	-9	-9	720	-9	-9	-9	42	-9	13.5	-9
D	RAMAS201	-9	-9	0.092	-9	198	18	6.824	-9	-9	-9	1186	5	-9	-9	55	-9	14.1	-9
D	RAMAS202	-9	-9	0.0761	-9	192	29	6.87	-9	0.01	-9	861	4.2	-9	-9	44	-9	19	-9
D	RAMAS203	-9	-9	-9	-9	176	16	6.614	-9	-9	56	699	-9	-9	-9	40	-9	12.7	-9
D	RAMAS204	-9	-9	0.072	-9	186	43	6.766	-9	-9	-9	628	2.8	-9	-9	48	-9	14.2	-9
D	RAMAS205	-9	-9	0.0963	-9	168	28	6.591	-9	-9	-9	623	3.4	-9	-9	46	-9	12.2	-9
D	RAMAS206	-9	-9	0.0886	-9	182	50	6.24	-9	0.02	-9	491	5.6	-9	-9	40	-9	19.8	-9
D	RAMAS207	-9	-9	0.0946	-9	216	-4	8.144	-9	-9	-9	768	3.2	-9	-9	40	-9	13	-9
D	RAMAS208	-9	-9	0.068	-9	173	9	6.656	-9	-9	-9	513	4.4	-9	-9	36	-9	14.2	-9
D	RAMAS209	-9	-9	0.0834	-9	291	33	8.136	-9	-9	-9	787	3.7	-9	-9	47	-9	20	-9
D	RAMAS210	-9	-9	0.0617	-9	232	6	7.986	-9	-9	-9	756	2.7	-9	-9	43	-9	13	-9
D	RAMAS211	-9	-9	0.0925	-9	147	2	6.918	-9	-9	-9	541	2.5	-9	-9	24	-9	18.5	-9
D	RAMAS212	-9	-9	0.0703	-9	222	-2	7.06	-9	-9	-9	630	3.5	-9	-9	48	-9	10.6	-9
D	RAMAS213	-9	-9	0.0657	-9	189	3	6.362	-9	-9	-9	492	-9	-9	-9	32	-9	14.1	-9
D	RAMAS214	-9	-9	0.1256	-9	217	9	7.34	-9	-9	-9	717	2.8	-9	-9	42	-9	14	-9
D	RAMAS215	-9	-9	0.0611	-9	237	14	8.277	-9	-9	-9	914	-9	-9	-9	57	-9	14	-9
D	RAMAS216	-9	-9	0.0749	-9	222	4	7.546	-9	-9	-9	907	3.2	-9	-9	60	-9	17	-9
D	RAMAS217	-9	4.2	0.0893	-9	219	2	7.182	-9	-9	-9	902	-9	-9	-9	53	-9	8.4	-9
D	RAMAS218	-9	-9	0.0745	-9	194	0	7.378	-9	-9	-9	1020	-9	-9	-9	42	-9	13	-9
D	RAMAS219	-9	-9	0.098	-9	183	-14	7.184	-9	-9	-9	663	3.6	-9	-9	19	-9	14	-9
D	RAMAS220	-9	-9	0.0593	-9	214	18	7.557	-9	-9	-9	862	4.2	-9	-9	61	-9	17	-9
D	RAMAS221	-9	-9	0.0656	-9	216	-4	6.927	-9	-9	-9	1319	2.5	-9	-9	46	-9	18	-9
D	RAMAS222	-9	-9	0.0785	-9	236	24	7.691	-9	-9	-9	804	4.2	-9	-9	68	-9	18	-9
D	RAMAS223	-9	-9	0.0785	-9	253	26	8.415	-9	-9	-9	915	-9	-9	-9	49	-9	20	-9
D	RAMAS224	-9	-9	0.0886	-9	223	24	7.939	-9	-9	-9	804	-9	-9	-9	45	-9	22	-9
D	RAMAS225	-9	-9	0.1004	-9	220	39	7.757	-9	-9	-9	746	3	-9	-9	53	-9	24	-9

H1000	Sample	Ce	Cd	Cl	Co	Cr	Cu	Fe	Hg	K	La	Mn	Mo	Nb	Nd	Ni	P	Pb	Pr
H1001		ppm	ppm	%	ppm	ppm	ppm	%	ppm	%	ppm	ppm	ppm	ppm	ppm	ppm	ppm	ppm	ppm
D	RAMAS226	-9	-9	0.1092	-9	200	19	7.991	-9	-9	-9	757	3.5	-9	-9	40	-9	22	-9
D	RAMAS227	-9	-9	0.087	-9	217	29	8.093	-9	-9	-9	799	3.6	-9	-9	51	-9	24	-9
D	RAMAS228	-9	-9	0.0793	-9	211	16	7.88	-9	-9	-9	848	3.6	-9	-9	29	-9	24	-9
D	RAMAS229	-9	-9	0.0684	-9	263	60	8.737	-9	-9	-9	800	3.8	-9	-9	74	-9	17	-9
D	RAMAS230	-9	-9	0.1016	-9	235	7	8.6	-9	-9	-9	941	-9	-9	-9	69	-9	18	-9
D	RAMAS231	-9	-9	0.1035	-9	181	7	7.955	-9	-9	-9	756	3.2	-9	-9	36	-9	27	-9
D	RAMAS232	-9	-9	0.1264	-9	198	26	7.721	-9	-9	-9	672	-9	-9	-9	-9	-9	27	-9
D	RAMAS233	-9	-9	0.1233	-9	198	40	7.772	-9	-9	-9	642	3.1	-9	-9	33	-9	30	-9
D	RAMAS234	-9	-9	0.0865	-9	169	24	7.285	-9	-9	-9	671	2.9	-9	-9	21	-9	33	-9
D	RAMAS235	-9	-9	0.0892	-9	245	36	8.547	-9	-9	-9	851	5.2	-9	-9	55	-9	23	-9
D	RAMAS236	-9	-9	0.097	-9	214	24	8.875	-9	-9	-9	574	3.8	-9	-9	55	-9	25	-9
D	RAMAS237	-9	-9	0.0736	-9	172	-9	6.949	-9	-9	-9	937	-9	-9	-9	67	-9	6.5	-9
D	RAMAS238	-9	-9	0.0711	-9	137	0	5.698	-9	-9	-9	725	-9	-9	-9	35	-9	11.8	-9
D	RAMAS239	-9	-9	0.0651	-9	177	41	7.195	-9	-9	-9	1142	4	-9	-9	56	-9	9.2	-9
D	RAMAS240	-9	-9	0.0738	-9	201	20	7.632	-9	-9	-9	1696	4.2	-9	-9	40	-9	9.7	-9
D	RAMAS241	-9	-9	0.079	-9	128	1	6.287	-9	-9	-9	528	-9	-9	-9	30	-9	8.7	-9
D	RAMAS242	-9	-9	0.0698	-9	192	16	7.096	-9	-9	-9	1084	3	-9	-9	61	-9	14.6	-9
D	RAMAS243	-9	-9	0.0635	-9	198	0	7.177	-9	-9	-9	1422	3.2	-9	-9	61	-9	13	-9
D	RAMAS244	-9	-9	0.0855	-9	199	-1	7.45	-9	-9	-9	870	-9	-9	-9	73	-9	8	-9
D	RAMAS245	-9	-9	-9	-9	236	31	8.449	-9	-9	-9	503	3.6	-9	-9	74	-9	10	-9
D	RAMAS246	-9	-9	0.0714	-9	153	2	6.793	-9	-9	-9	514	2.3	-9	-9	23	-9	17.1	-9
D	RAMAS247	-9	-9	0.0782	-9	153	-11	6.924	-9	-9	-9	554	3.2	-9	-9	27	-9	15.4	-9
D	RAMAS248	-9	-9	0.0846	-9	227	-9	7.913	-9	-9	-9	785	-9	-9	-9	93	-9	12	-9
D	RAMAS249	-9	-9	0.0832	-9	202	6	7.582	-9	-9	-9	724	2.9	-9	-9	54	-9	11	-9
D	RAMAS250	-9	-9	0.0852	-9	193	12	7.343	-9	-9	-9	749	2.8	-9	-9	70	-9	11.6	-9
D	RAMAS251	-9	-9	0.0895	-9	206	15	6.84	-9	-9	-9	605	3	-9	-9	32	-9	12.7	-9
D	RAMAS252	-9	-9	0.1294	-9	167	-15	6.109	-9	-9	-9	505	2.8	-9	-9	33	-9	14	-9
D	RAMAS253	-9	-9	0.1013	-9	169	21	7.034	-9	-9	-9	1119	2.9	-9	-9	50	-9	20.9	-9
D	RAMAS254	-9	-9	0.0589	-9	209	8	7.179	-9	-9	-9	777	2.9	-9	-9	41	-9	15	-9
D	RAMAS255	-9	-9	0.1103	-9	173	22	7.147	-9	-9	58	641	2.9	-9	-9	33	-9	19	-9
D	RAMAS256	-9	-9	0.0851	-9	199	-1	6.761	-9	-9	-9	760	2.5	-9	-9	60	-9	13.2	-9
D	RAMAS257	-9	-9	0.057	-9	187	-4	6.643	-9	-9	-9	870	2.7	-9	-9	58	-9	18	-9
D	RAMAS258	-9	-9	0.1036	-9	128	9	6.163	-9	-9	-9	656	-9	-9	-9	38	-9	17.4	-9
D	RAMAS259	-9	-9	0.1082	-9	162	8	6.531	-9	-9	-9	565	-9	-9	-9	33	-9	21.3	-9
D	RAMAS260	-9	-9	-9	-9	195	13	7.071	-9	-9	-9	616	3	-9	-9	52	-9	14.7	-9
D	RAMAS261	-9	-9	0.062	-9	250	47	8.395	-9	-9	-9	804	4.5	-9	-9	70	-9	23	-9
D	RAMAS262	-9	-9	0.1022	-9	194	11	7.239	-9	-9	-9	661	3.4	-9	-9	51	-9	10.6	-9
D	RAMAS263	-9	-9	0.0783	-9	216	36	7.263	-9	-9	-9	601	3.4	-9	-9	63	-9	12.3	-9
D	RAMAS264	-9	-9	0.0546	-9	172	31	6.732	-9	-9	-9	603	3.2	-9	-9	55	-9	7.5	-9
D	RAMAS265	-9	-9	0.0806	-9	179	-9	7.309	-9	-9	-9	673	3	-9	-9	46	-9	14	-9
D	RAMAS266	-9	-9	0.0847	-9	177	-13	7.138	-9	-9	-9	593	-9	-9	-9	40	-9	15.7	-9
D	RAMAS267	-9	-9	0.096	-9	228	6	8.055	-9	-9	-9	859	-9	-9	-9	54	-9	19	-9
D	RAMAS268	-9	-9	0.0902	-9	173	5	7.791	-9	-9	-9	674	-9	-9	-9	39	-9	19	-9

H1000	Sample	Ce	Cd	Cl	Co	Cr	Cu	Fe	Hg	K	La	Mn	Mo	Nb	Nd	Ni	P	Pb	Pr
H1001		ppm	ppm	%	ppm	ppm	ppm	%	ppm	%	ppm	ppm	ppm	ppm	ppm	ppm	ppm	ppm	ppm
D	RAMAS269	-9	-9	0.0952	-9	167	35	7.852	-9	-9	-9	875	3.4	-9	-9	20	-9	22	-9
D	RAMAS270	-9	-9	0.0664	-9	159	33	7.25	-9	-9	-9	873	3.1	-9	-9	29	-9	24	-9
D	RAMAS271	-9	-9	0.0967	-9	207	62	8.891	-9	-9	-9	1097	3.5	-9	-9	39	-9	40	-9
D	RAMAS272	-9	-9	0.118	-9	184	24	8.432	-9	-9	-9	1011	2.7	-9	-9	31	-9	48	-9
D	RAMAS273	-9	-9	0.0892	-9	200	33	8.483	-9	-9	-9	1341	2.3	-9	-9	23	-9	47	-9
D	RAMAS274	-9	-9	0.0829	-9	156	29	7.071	-9	-9	-9	964	-9	-9	-9	19	-9	29	-9
D	RAMAS275	-9	-9	0.0636	-9	160	34	6.702	-9	-9	-9	1593	2.2	-9	-9	52	-9	26	-9
D	RAMAS276	-9	-9	0.0583	-9	202	35	6.999	-9	0.031	-9	1161	3.2	-9	-9	72	-9	12.3	-9
D	RAMAS277	84	-9	-9	-9	236	27	7.491	-9	0.045	61	1157	-9	-9	-9	101	-9	8	-9
D	RAMAS278	-9	-9	0.0525	-9	195	-6	6.78	-9	0.11	-9	964	3.2	-9	-9	39	-9	17.2	-9
D	RAMAS279	-9	-9	0.0813	-9	238	20	7.744	-9	-9	-9	1112	3.7	-9	-9	64	-9	14	-9
D	RAMAS280	-9	-9	0.0746	-9	236	46	7.498	-9	-9	-9	921	-9	-9	-9	62	-9	14	-9
D	RAMAS281	-9	-9	0.0513	-9	196	23	7.089	-9	-9	-9	810	3.4	-9	-9	61	-9	12.1	-9
D	RAMAS282	-9	-9	0.1063	-9	230	58	7.143	-9	-9	-9	602	-9	-9	-9	38	-9	16	-9
D	RAMAS283	-9	-9	-9	-9	221	-15	6.685	-9	-9	-9	418	2.7	-9	-9	47	-9	32	-9
D	RAMAS284	-9	-9	0.0658	-9	235	-8	6.981	-9	-9	-9	469	-9	-9	-9	69	-9	21	-9
D	RAMAS285	-9	-9	0.0924	-9	237	6	7.409	-9	-9	-9	690	3.5	-9	-9	60	-9	10	-9
D	RAMAS286	-9	-9	0.0695	-9	197	0	5.976	2.8	-9	-9	523	-9	-9	-9	64	-9	12.8	-9
D	RAMAS287	-9	-9	0.0552	-9	184	24	6.172	-9	-9	-9	627	-9	-9	-9	58	-9	11.1	-9
D	RAMAS288	-9	-9	-9	-9	228	35	6.07	-9	0.025	55	680	-9	-9	-9	79	-9	8.9	-9
D	RAMAS289	-9	-9	0.0764	-9	177	26	6.263	-9	-9	-9	787	3.6	-9	-9	45	-9	15.7	-9
D	RAMAS290	-9	-9	0.075	-9	178	46	6.483	3.1	-9	-9	1015	-9	-9	-9	44	-9	16.2	-9
D	RAMAS291	-9	-9	0.0811	-9	168	14	6.869	-9	-9	-9	1187	4.1	-9	-9	31	-9	14.7	-9
D	RAMAS292	-9	-9	0.0931	-9	192	58	7.614	-9	-9	-9	821	4.3	-9	-9	56	-9	25	-9
D	RAMAS293	-9	-9	0.0696	-9	106	-7	5.874	-9	-9	-9	1018	-9	-9	-9	-9	-9	16.2	-9
D	RAMAS294	-9	-9	0.0819	-9	142	43	7.243	-9	-9	62	1747	4.1	-9	-9	35	-9	34	-9
D	RAMAS295	-9	-9	0.0873	-9	163	39	7.158	-9	-9	-9	666	3.4	-9	-9	42	-9	15	-9
D	RAMAS296	-9	-9	0.0541	-9	156	9	6.463	-9	-9	-9	620	-9	-9	-9	36	-9	14.5	-9
D	RAMAS297	-9	-9	0.0535	-9	136	21	6.179	-9	-9	-9	671	2.9	-9	-9	51	-9	13.8	-9
D	RAMAS298	-9	-9	0.0853	-9	157	8	6.661	-9	-9	-9	722	3.1	-9	-9	38	-9	15.4	-9
D	RAMAS299	-9	-9	0.0567	-9	155	18	6.065	-9	-9	-9	572	3.9	-9	-9	45	-9	15.2	-9
D	RAMAS300	-9	-9	0.0823	-9	158	5	6.97	-9	-9	-9	609	2.8	-9	-9	23	-9	17.1	-9
D	RAMAS301	-9	-9	0.076	-9	189	-9	7.89	-9	-9	-9	667	2.9	-9	-9	-9	-9	32	-9
D	RAMAS302	-9	-9	0.1266	-9	169	-2	7.726	-9	-9	-9	537	4	-9	-9	19	-9	18	-9
D	RAMAS303	-9	-9	0.1198	-9	191	-9	9.208	-9	-9	62	807	3.5	-9	-9	-9	-9	26	-9
D	RAMAS304	-9	-9	0.0952	-9	154	-9	7.762	-9	-9	-9	626	3	-9	-9	-9	-9	33	-9
D	RAMAS305	-9	-9	0.0638	-9	175	-4	7.007	-9	-9	-9	597	2.9	-9	-9	44	-9	17.1	-9
D	RAMAS306	-9	-9	0.057	-9	163	-7	6.691	-9	-9	-9	794	-9	-9	-9	25	-9	21.1	-9
D	RAMAS307	-9	-9	0.0622	-9	189	6	6.501	-9	-9	-9	612	3.5	-9	-9	35	-9	19.7	-9
D	RAMAS308	-9	-9	-9	-9	204	32	7.275	-9	-9	-9	666	2.9	-9	-9	49	-9	11.7	-9
D	RAMAS309	-9	-9	0.0638	-9	191	6	7.074	-9	-9	-9	657	-9	-9	-9	52	-9	11.6	-9
D	RAMAS310	-9	-9	0.0743	-9	185	-1	6.911	-9	-9	-9	688	3.2	-9	-9	50	-9	8.7	-9
D	RAMAS311	-9	-9	0.0844	-9	210	-2	7.533	-9	-9	-9	766	4	-9	-9	67	-9	14	-9

H1000	Sample	Ce	Cd	Cl	Co	Cr	Cu	Fe	Hg	K	La	Mn	Mo	Nb	Nd	Ni	P	Pb	Pr
H1001		ppm	ppm	%	ppm	ppm	ppm	%	ppm	%	ppm	ppm	ppm	ppm	ppm	ppm	ppm	ppm	ppm
D	RAMAS312	-9	-9	0.0863	-9	216	7	7.679	-9	-9	-9	677	2.9	-9	-9	53	-9	15	-9
D	RAMAS313	-9	-9	0.0939	-9	188	9	7.251	-9	-9	-9	568	-9	-9	-9	46	-9	18	-9
D	RAMAS314	-9	-9	0.0773	-9	191	18	7.401	-9	-9	-9	658	3.8	-9	-9	49	-9	18	-9
D	RAMAS315	-9	-9	0.0609	-9	180	13	6.498	-9	-9	-9	593	3.2	-9	-9	38	-9	14.2	-9
D	RAMAS316	-9	-9	0.0721	-9	220	14	7.544	-9	-9	-9	1327	-9	-9	-9	41	-9	15	-9
D	RAMAS317	-9	-9	0.0426	-9	74	-15	3.027	-9	0.72	-9	388	2.6	-9	-9	23	-9	18	-9
D	RAMAS318	-9	-9	0.0786	-9	174	1	5.938	-9	-9	-9	526	5	-9	-9	28	-9	24.7	-9
D	RAMAS319	-9	-9	0.0411	-9	167	3	5.585	-9	-9	-9	419	3.4	-9	-9	24	-9	53	-9
D	RAMAS320	-9	-9	0.0529	-9	126	-10	4.977	-9	0.127	-9	296	4.3	-9	-9	17	-9	68	-9
D	RAMAS321	-9	-9	0.1054	-9	181	5	7.196	-9	-9	-9	452	-9	-9	-9	26	-9	22	-9
D	RAMAS322	-9	-9	0.0448	-9	179	18	5.852	-9	-9	-9	533	3.1	-9	-9	53	-9	13.1	-9
D	RAMAS323	-9	-9	0.0842	-9	156	16	6.797	-9	-9	-9	770	-9	-9	-9	66	-9	12.9	-9
D	RAMAS324	-9	-9	0.0485	-9	159	26	6.585	-9	0.02	-9	657	4.4	-9	-9	69	-9	11.4	-9
D	RAMAS325	-9	-9	0.0739	-9	169	0	6.788	-9	-9	-9	1530	3.1	-9	-9	72	-9	8.2	-9
D	RAMAS326	-9	-9	0.0727	-9	188	22	7.114	-9	-9	-9	782	2.7	-9	-9	49	-9	11.8	-9
D	RAMAS327	-9	-9	0.0985	-9	151	10	6.715	-9	-9	-9	657	-9	-9	-9	41	-9	10.6	-9
D	RAMAS328	-9	-9	0.1046	-9	213	22	7.886	-9	-9	-9	864	3.1	-9	-9	56	-9	19	-9
D	RAMAS329	-9	-9	0.0631	-9	250	23	7.769	-9	-9	-9	855	4.2	-9	-9	86	-9	22	-9
D	RAMAS330	-9	-9	0.0659	-9	201	9	7.159	-9	-9	-9	1069	-9	-9	-9	62	-9	20	-9
D	RAMAS331	-9	-9	0.0616	-9	237	13	7.824	-9	-9	-9	996	3.4	-9	-9	74	-9	29	-9
D	RAMAS332	-9	-9	0.1059	-9	165	30	6.608	-9	-9	-9	787	2.7	-9	-9	61	-9	14.1	-9
D	RAMAS333	-9	-9	0.0778	-9	172	18	6.682	-9	-9	-9	811	3.6	-9	-9	65	-9	11.6	-9
D	RAMAS334	-9	-9	0.0921	-9	214	37	7.272	-9	-9	-9	967	3.3	-9	-9	83	-9	11.3	-9
D	RAMAS335	-9	-9	0.0768	-9	184	25	6.851	-9	-9	-9	812	3.3	-9	-9	58	-9	15.1	-9
D	RAMAS336	-9	-9	0.0529	-9	167	-14	6.967	-9	-9	-9	854	-9	-9	-9	75	-9	12.2	-9
D	RAMAS337	-9	-9	0.0673	-9	157	-2	7.081	-9	-9	-9	734	-9	-9	-9	50	-9	12	-9
D	RAMAS338	-9	-9	0.0731	-9	169	39	6.934	-9	-9	-9	743	-9	-9	-9	56	-9	12.1	-9
D	RAMAS339	-9	-9	0.095	-9	152	34	6.546	-9	-9	-9	579	3.1	-9	-9	53	-9	20.6	-9
D	RAMAS340	-9	-9	0.0663	-9	140	13	6.389	-9	-9	-9	614	3	-9	-9	25	-9	25.9	-9
D	RAMAS341	-9	-9	0.1086	-9	182	4	7.045	-9	-9	-9	734	3.8	-9	-9	46	-9	23.2	-9
D	RAMAS342	-9	-9	0.0682	-9	129	-3	6.852	-9	-9	-9	971	2.9	-9	-9	33	-9	23	-9
D	RAMAS343	-9	-9	0.0992	-9	178	17	6.769	-9	-9	-9	775	3.2	-9	-9	45	-9	24	-9
D	RAMAS344	-9	-9	0.072	-9	255	14	7.38	-9	-9	-9	857	2.8	-9	-9	66	-9	19	-9
D	RAMAS345	-9	-9	0.1061	-9	187	3	6.879	-9	-9	-9	937	3.9	-9	-9	41	-9	26	-9
D	RAMAS346	-9	-9	0.0557	-9	159	-4	6.207	-9	-9	-9	981	-9	-9	-9	36	-9	17.9	-9
D	RAMAS347	-9	-9	0.0781	-9	187	9	6.812	-9	-9	-9	758	2.5	-9	-9	43	-9	17	-9
D	RAMAS348	-9	-9	0.0585	-9	185	2	7.107	-9	-9	-9	833	-9	-9	-9	49	-9	15.2	-9
D	RAMAS349	-9	-9	-9	-9	246	18	8.232	-9	-9	-9	923	-9	-9	-9	57	-9	19	-9
D	RAMAS350	-9	-9	0.0682	-9	251	22	8.365	-9	-9	-9	730	3.6	-9	-9	70	-9	16	-9
D	RAMAS351	-9	-9	0.1251	-9	239	-9	8.116	-9	-9	-9	713	2.8	-9	-9	75	-9	15	-9
D	RAMAS352	-9	-9	0.0823	-9	206	-8	7.517	-9	-9	-9	625	-9	-9	-9	65	-9	13	-9
D	RAMAS353	-9	-9	0.0764	-9	185	-4	7.191	-9	-9	-9	769	-9	-9	-9	48	-9	9.1	-9
D	RAMAS354	-9	-9	0.1101	-9	209	7	7.433	-9	-9	-9	721	2.7	-9	-9	38	-9	10.8	-9

H1000	Sample	Ce	Cd	Cl	Co	Cr	Cu	Fe	Hg	K	La	Mn	Mo	Nb	Nd	Ni	P	Pb	Pr
H1001		ppm	ppm	%	ppm	ppm	ppm	%	ppm	%	ppm	ppm	ppm	ppm	ppm	ppm	ppm	ppm	ppm
D	RAMAS355	-9	-9	0.0657	-9	212	35	7.821	-9	-9	-9	753	-9	-9	-9	35	-9	15	-9
D	RAMAS356	-9	-9	0.1095	-9	185	45	7.526	-9	-9	-9	590	2.9	-9	-9	38	-9	23	-9
D	RAMAS357	-9	-9	0.108	-9	197	22	7.427	-9	-9	-9	583	-9	-9	-9	36	-9	14.2	-9
D	RAMAS358	-9	-9	-9	-9	227	25	7.814	-9	-9	-9	589	4.4	-9	-9	66	-9	13	-9
D	RAMAS359	-9	-9	0.1079	-9	243	18	7.574	-9	-9	-9	674	-9	-9	-9	42	-9	16	-9
D	RAMAS360	-9	-9	0.0771	-9	140	-10	5.293	-9	0.31	-9	731	2.9	-9	-9	30	-9	19.6	-9
D	RAMAS361	79	-9	0.1032	-9	295	49	8.057	-9	0.118	-9	708	-9	-9	-9	109	-9	23	-9
D	RAMAS362	-9	-9	0.0869	-9	316	48	8.112	4.5	-9	-9	1655	3.7	-9	-9	91	-9	38	-9
D	RAMAS363	111	-9	-9	-9	307	91	7.76	-9	-9	-9	1279	5.3	-9	-9	94	-9	32	-9
D	RAMAS364	-9	-9	0.0622	-9	358	89	8.272	-9	-9	-9	2272	4.8	-9	-9	119	-9	28	-9
D	RAMAS365	-9	-9	0.0789	-9	201	37	7.013	-9	-9	-9	1130	-9	-9	-9	60	-9	28	-9
D	RAMAS366	-9	-9	-9	-9	252	52	7.941	-9	-9	-9	2792	4.9	-9	-9	78	-9	32	-9
D	RAMAS367	-9	-9	0.1168	-9	155	28	7.296	-9	-9	-9	2506	3.3	-9	-9	43	-9	31	-9
D	RAMAS368	102	-9	0.0972	-9	207	18	6.99	-9	-9	66	1543	2.8	-9	-9	71	-9	40	-9
D	RAMAS369	92	-9	0.0942	-9	249	38	7.933	-9	-9	76	1129	3.9	-9	-9	84	-9	44	-9
D	RAMAS370	-9	-9	0.0764	-9	192	40	6.443	-9	-9	-9	1828	-9	-9	-9	69	-9	38	-9
D	RAMAS371	-9	-9	0.095	-9	209	-2	7.368	-9	-9	-9	944	-9	-9	-9	55	-9	19	-9
D	RAMAS372	-9	-9	0.0572	-9	231	0	7.304	-9	-9	-9	749	3.6	-9	-9	52	-9	28	-9
D	RAMAS373	80	-9	0.0776	-9	183	-11	6.791	-9	-9	-9	893	3.2	-9	-9	48	-9	31	-9
D	RAMAS374	309	-9	0.0824	-9	213	10	6.847	-9	-9	166	957	6.5	-9	-9	42	-9	53	-9
D	RAMAS375	-9	-9	0.0624	-9	170	9	6.862	-9	-9	-9	1796	-9	-9	-9	54	-9	89	-9
D	RAMAS376	-9	-9	0.0678	-9	196	-9	7.284	-9	-9	-9	1314	-9	-9	-9	68	-9	19	-9
D	RAMAS377	-9	-9	-9	-9	207	-9	7.811	-9	-9	-9	1180	-9	-9	-9	64	-9	20	-9
D	RAMAS378	-9	-9	0.0786	-9	187	11	7.592	-9	-9	-9	1355	2.6	-9	-9	65	-9	16	-9
D	RAMAS379	-9	-9	0.105	-9	185	-4	8.017	-9	-9	-9	788	2.6	-9	-9	50	-9	11	-9
D	RAMAS380	84	-9	0.1045	-9	207	-6	8.689	-9	-9	-9	946	-9	-9	-9	67	-9	19	-9
D	RAMAS381	-9	-9	-9	-9	183	-8	7.388	-9	-9	-9	832	-9	-9	-9	60	-9	16	-9
D	RAMAS382	-9	-9	0.0768	-9	199	12	7.353	-9	-9	-9	886	-9	-9	-9	44	-9	12	-9
D	RAMAS383	-9	-9	0.1245	-9	277	70	8.929	-9	-9	79	1096	-9	-9	-9	69	-9	15	-9
D	RAMAS384	-9	-9	-9	-9	252	26	8.309	-9	-9	-9	1081	3.1	-9	-9	72	-9	17	-9
D	RAMAS385	78	-9	0.0883	-9	229	39	7.395	-9	-9	-9	1173	2.9	-9	-9	77	-9	18	-9
D	RAMAS386	-9	-9	0.0626	-9	235	26	7.1	-9	-9	-9	2049	2.8	-9	-9	58	-9	17	-9
D	RAMAS387	-9	-9	0.0999	-9	230	42	6.945	-9	-9	-9	2044	4.4	-9	-9	49	-9	18.1	-9
D	RAMAS388	-9	-9	0.0685	-9	142	9	6.649	-9	-9	57	1404	-9	-9	-9	51	-9	27	-9
D	RAMAS389	-9	-9	-9	-9	196	55	7.465	-9	-9	-9	1309	-9	-9	-9	41	-9	20	-9
D	RAMAS390	123	-9	0.0791	-9	235	40	7.608	-9	-9	-9	1112	3.6	-9	-9	79	-9	17	-9
D	RAMAS391	-9	-9	-9	-9	206	39	6.912	-9	-9	-9	1397	5.5	-9	-9	52	-9	53	-9
D	RAMAS392	-9	-9	0.0975	-9	226	38	8.146	-9	-9	-9	1130	4.5	-9	-9	71	-9	14	-9
D	RAMAS393	-9	-9	0.1115	-9	262	40	8.056	-9	-9	-9	926	4	-9	-9	66	-9	13	-9
D	RAMAS394	-9	-9	0.0948	-9	278	36	8.247	-9	-9	-9	1823	2.9	-9	-9	57	-9	16	-9
D	RAMAS395	-9	-9	-9	-9	276	38	8.398	-9	-9	-9	1839	4.9	-9	-9	66	-9	16	-9
D	RAMAS396	-9	-9	0.0704	-9	249	44	8.331	-9	-9	-9	1138	4.3	-9	-9	67	-9	16	-9
D	RAMAS397	-9	6.6	-9	-9	264	18	8.149	-9	-9	-9	1036	3.5	-9	-9	51	-9	18	-9

H1000	Sample	Ce	Cd	Cl	Co	Cr	Cu	Fe	Hg	K	La	Mn	Mo	Nb	Nd	Ni	P	Pb	Pr
H1001		ppm	ppm	%	ppm	ppm	ppm	%	ppm	%	ppm	ppm	ppm	ppm	ppm	ppm	ppm	ppm	ppm
D	RAMAS398	-9	-9	0.0919	-9	261	41	8.609	-9	-9	-9	1436	-9	-9	-9	55	-9	13	-9
D	RAMAS399	-9	-9	0.0657	-9	201	48	7.008	-9	-9	-9	1487	3.5	-9	-9	55	-9	19	-9
D	RAMAS400	-9	-9	0.1108	-9	338	143	10.44	-9	-9	-9	1674	-9	-9	-9	48	-9	50	-9
D	RAMAS401	-9	-9	0.0764	-9	271	95	9.734	-9	-9	-9	2465	3.7	-9	-9	68	-9	26	-9
D	RAMAS402	-9	-9	-9	-9	288	63	9.093	-9	-9	-9	1050	3.7	-9	-9	58	-9	22	-9
D	RAMAS403	88	-9	0.1052	-9	233	35	7.706	-9	-9	-9	5848	4.1	-9	-9	92	-9	31	-9
D	RAMAS404	-9	-9	0.0377	-9	106	-14	3.738	-9	0.644	-9	587	-9	-9	-9	43	-9	22	-9
D	RAMAS405	99	-9	0.0675	-9	253	53	7.775	-9	-9	-9	3814	4.5	-9	-9	77	-9	27	-9
D	RAMAS406	-9	-9	0.0816	-9	181	13	6.446	-9	-9	-9	2553	3.3	-9	-9	61	-9	18.6	-9
D	RAMAS407	77	-9	-9	-9	191	0	6.772	-9	-9	66	2316	2.7	-9	-9	75	-9	24	-9
D	RAMAS408	-9	-9	0.0932	-9	213	0	7.088	-9	-9	-9	1613	3.1	-9	-9	79	-9	23	-9
D	RAMAS409	85	-9	0.1057	-9	199	14	7.421	-9	0.012	-9	1525	3.1	-9	-9	94	-9	29	-9
D	RAMAS410	-9	-9	0.0805	-9	178	22	6.572	-9	-9	-9	1379	3.8	-9	-9	68	-9	24	-9
D	RAMAS411	-9	-9	0.069	-9	214	21	6.582	-9	0.01	-9	1850	5.7	-9	-9	82	-9	24	-9
D	RAMAS412	-9	-9	-9	-9	297	92	7.642	-9	-9	60	724	7.3	-9	-9	158	-9	10	-9
D	RAMAS413	-9	-9	0.0542	-9	121	-7	5.271	-9	0.004	-9	835	-9	-9	-9	42	-9	12.4	-9
D	RAMAS414	-9	-9	0.0932	-9	213	9	6.609	-9	-9	-9	722	3.1	-9	-9	41	-9	25	-9
D	RAMAS415	-9	-9	0.1026	-9	205	10	6.717	-9	-9	-9	638	-9	-9	-9	45	-9	22	-9
D	RAMAS416	82	-9	0.1279	-9	296	117	7.701	-9	0.408	-9	877	5.1	-9	-9	123	-9	20	-9
D	RAMAS417	-9	-9	0.0608	-9	203	-5	7.364	-9	-9	-9	720	-9	-9	-9	57	-9	8.9	-9
D	RAMAS418	-9	-9	0.0803	-9	191	-10	7.199	-9	-9	-9	800	3.6	-9	-9	41	-9	16	-9
D	RAMAS419	-9	-9	0.088	-9	151	-3	6.753	-9	-9	-9	570	-9	-9	-9	37	-9	18.7	-9
D	RAMAS420	-9	-9	-9	-9	145	-9	7.105	-9	-9	-9	754	3.8	-9	-9	49	-9	18	-9
D	RAMAS421	-9	-9	0.0746	-9	124	5	6.592	-9	-9	-9	909	-9	-9	-9	37	-9	20.1	-9
D	RAMAS422	-9	-9	0.0639	-9	173	26	7.481	-9	-9	-9	816	-9	-9	-9	39	-9	16	-9
D	RAMAS423	-9	-9	-9	-9	119	8	6.372	-9	-9	-9	1055	-9	-9	-9	30	-9	10	-9
D	RAMAS424	-9	-9	0.082	-9	156	3	6.772	-9	-9	-9	1074	-9	-9	-9	40	-9	15.6	-9
D	RAMAS425	-9	-9	-9	-9	216	11	7.932	-9	-9	-9	2061	4.4	-9	-9	72	-9	17	-9
D	RAMAS426	-9	-9	0.0565	-9	127	-7	7.619	-9	-9	-9	524	4.5	-9	-9	-9	-9	21	-9
D	RAMAS427	-9	-9	0.0535	-9	147	-4	6.732	-9	-9	-9	493	2.9	-9	-9	20	-9	20.4	-9
D	RAMAS428	-9	-9	0.0765	-9	159	10	6.767	-9	-9	-9	483	-9	-9	-9	21	-9	16.4	-9
D	RAMAS429	-9	-9	0.0736	-9	151	33	6.609	-9	-9	-9	483	4.4	-9	-9	46	-9	33	-9
D	RAMAS430	-9	-9	0.0689	-9	151	26	5.821	-9	-9	-9	450	-9	-9	-9	40	-9	23.4	-9
D	RAMAS431	-9	-9	0.07	-9	220	25	8.003	-9	-9	-9	725	4.3	-9	-9	58	-9	32	-9
D	RAMAS432	-9	-9	0.0653	-9	189	27	6.541	-9	-9	-9	612	4.7	-9	-9	52	-9	64	-9
D	RAMAS433	-9	-9	0.0898	-9	233	78	7.545	-9	0.016	-9	1004	6.8	-9	-9	64	-9	129	-9
D	RAMAS434	-9	4.3	-9	-9	219	21	8.27	-9	-9	-9	1119	-9	-9	-9	75	-9	12	-9
D	RAMAS435	-9	-9	-9	-9	220	-9	8.256	-9	-9	61	982	2.6	-9	-9	83	-9	14	-9
D	RAMAS436	-9	-9	0.097	-9	240	-5	8.251	-9	-9	-9	1051	5.2	-9	-9	91	-9	10	-9
D	RAMAS437	-9	-9	0.1112	-9	243	-9	8.262	-9	-9	-9	1214	-9	-9	-9	87	-9	19	-9
D	RAMAS438	-9	-9	0.0688	-9	229	-11	8.274	-9	-9	-9	894	-9	-9	-9	66	-9	16	-9
D	RAMAS439	-9	-9	-9	-9	228	16	8.163	-9	-9	78	1277	3.2	-9	-9	57	-9	17	-9
D	RAMAS440	-9	-9	0.0916	-9	236	27	7.627	-9	-9	59	1267	3.3	-9	-9	73	-9	14	-9

H1000	Sample	Ce	Cd	Cl	Co	Cr	Cu	Fe	Hg	K	La	Mn	Mo	Nb	Nd	Ni	P	Pb	Pr
H1001		ppm	ppm	%	ppm	ppm	ppm	%	ppm	%	ppm	ppm	ppm	ppm	ppm	ppm	ppm	ppm	ppm
D	RAMAS441	-9	-9	-9	-9	213	24	7.729	-9	-9	-9	1343	3.5	-9	-9	62	-9	17	-9
D	RAMAS442	-9	-9	0.0918	-9	224	48	8.348	-9	-9	-9	1682	-9	-9	-9	51	-9	39	-9
D	RAMAS443	-9	-9	0.0647	-9	253	64	8.493	-9	-9	-9	5553	4.8	-9	-9	57	-9	16	-9
D	RAMAS444	465	-9	0.0771	-9	339	61	8.817	-9	0.03	-9	2368	4.1	-9	-9	90	-9	35	-9
D	RAMAS445	-9	-9	-9	-9	210	29	7.806	3.6	-9	-9	2436	4.5	-9	-9	66	-9	21	-9
D	RAMAS446	-9	-9	-9	-9	267	15	8.4	-9	-9	-9	1108	5.4	-9	-9	73	-9	19	-9
D	RAMAS447	-9	5.2	0.0704	-9	248	30	6.879	-9	-9	58	2011	3.7	-9	-9	77	-9	45	-9
D	RAMAS448	106	-9	0.0982	-9	249	19	7.479	-9	-9	-9	882	4.4	-9	-9	68	-9	33	-9
D	RAMAS449	-9	-9	0.0918	-9	281	34	7.524	-9	-9	-9	1531	3.1	-9	-9	74	-9	74	-9
D	RAMAS450	-9	-9	0.1003	-9	249	30	8.395	-9	-9	-9	929	-9	-9	-9	108	-9	38	-9
D	RAMAS451	-9	-9	0.0765	-9	201	-12	7.316	-9	-9	-9	552	2.6	-9	-9	49	-9	22	-9
D	RAMAS452	-9	-9	0.0915	-9	214	11	7.768	-9	-9	-9	554	3.1	-9	-9	27	-9	14	-9
D	RAMAS453	75	-9	-9	-9	234	5	7.469	-9	-9	-9	759	4	-9	-9	61	-9	17	-9
D	RAMAS454	-9	-9	-9	-9	229	6	8.072	-9	-9	-9	969	-9	-9	-9	77	-9	11	-9
D	RAMAS455	-9	-9	0.0804	-9	176	22	6.809	-9	-9	-9	1151	2.9	-9	-9	70	-9	13.4	-9
D	RAMAS456	-9	-9	0.0603	-9	200	2	6.619	-9	-9	-9	1278	2.9	-9	-9	67	-9	19	-9
D	RAMAS457	-9	-9	0.0849	-9	166	-2	6.617	-9	-9	-9	756	-9	-9	-9	61	-9	13.7	-9
D	RAMAS458	-9	-9	0.0868	-9	218	9	6.94	-9	-9	-9	864	-9	-9	-9	92	-9	13.6	-9
D	RAMAS459	85	-9	0.0726	-9	202	3	7.588	-9	-9	-9	828	-9	-9	-9	42	-9	10	-9
D	RAMAS460	-9	-9	0.0689	-9	160	-4	6.577	-9	-9	-9	717	-9	-9	-9	45	-9	10.7	-9
D	RAMAS461	-9	-9	0.0952	-9	241	0	7.902	-9	-9	-9	1017	3.2	-9	-9	91	-9	15	-9
D	RAMAS462	-9	-9	0.0936	-9	204	0	7.518	-9	-9	-9	933	3	-9	-9	56	-9	18	-9
D	RAMAS463	-9	-9	0.0802	-9	221	43	6.975	-9	-9	-9	766	3.5	-9	-9	72	-9	17	-9
D	RAMAS464	-9	-9	0.0985	-9	178	39	6.591	-9	-9	66	832	-9	-9	-9	82	-9	22	-9
D	RAMAS465	-9	-9	0.0714	-9	188	33	6.406	-9	0.014	54	685	3.5	-9	-9	76	-9	19.9	-9
D	RAMAS466	-9	-9	0.0943	-9	183	20	7.494	-9	-9	-9	906	-9	-9	-9	61	-9	14	-9
D	RAMAS467	218	-9	0.0655	-9	281	67	8.733	-9	-9	127	1821	7	-9	-9	127	-9	25	-9
D	RAMAS468	265	-9	-9	-9	265	61	8.814	-9	-9	160	3203	-9	-9	-9	140	-9	30	-9
D	RAMAS469	-9	-9	-9	-9	200	52	6.385	-9	-9	65	1754	4.1	-9	-9	78	-9	18.8	-9
D	RAMAS470	-9	-9	0.0614	-9	194	35	7.214	-9	-9	-9	827	3	-9	-9	55	-9	16	-9
D	RAMAS471	-9	-9	0.0623	-9	235	33	8.185	-9	-9	-9	1292	4.1	-9	-9	66	-9	27	-9
D	RAMAS472	-9	-9	0.0522	-9	153	13	6.414	-9	-9	-9	644	2.3	-9	-9	32	-9	19	-9
D	RAMAS473	-9	-9	0.062	-9	237	35	7.535	-9	-9	82	1182	4.7	-9	-9	71	-9	34	-9
D	RAMAS474	81	-9	0.1098	-9	228	46	7.232	-9	0.001	-9	1727	2.5	-9	-9	75	-9	28	-9
D	RAMAS475	-9	-9	0.0627	-9	222	41	7.118	-9	-9	-9	963	3.1	-9	-9	81	-9	17	-9
D	RAMAS476	-9	-9	0.0637	-9	213	28	7.29	-9	-9	-9	1746	2.9	-9	-9	66	-9	10.3	-9
D	RAMAS477	-9	-9	-9	-9	220	35	7.927	-9	0.042	-9	1095	4.3	-9	-9	107	-9	13	-9
D	RAMAS478	-9	-9	0.0892	-9	231	21	7.464	-9	0.023	-9	1314	-9	-9	-9	90	-9	13	-9
D	RAMAS479	-9	-9	-9	-9	193	33	6.742	-9	-9	-9	2401	3	-9	-9	72	-9	15.2	-9
D	RAMAS480	-9	-9	0.1275	-9	194	6	6.875	-9	0.04	-9	948	3.7	-9	-9	70	-9	17.1	-9
D	RAMAS481	-9	-9	0.0615	-9	214	40	6.84	-9	-9	-9	1050	-9	-9	-9	94	-9	17.7	-9
D	RAMAS482	-9	-9	0.0723	-9	187	26	7.458	-9	-9	61	451	4.8	-9	-9	28	-9	25	-9
D	RAMAS483	-9	-9	0.0913	-9	149	1	6.457	-9	-9	-9	348	-9	-9	-9	22	-9	52	-9

H1000	Sample	Ce	Cd	Cl	Co	Cr	Cu	Fe	Hg	K	La	Mn	Mo	Nb	Nd	Ni	P	Pb	Pr
H1001		ppm	ppm	%	ppm	ppm	ppm	%	ppm	%	ppm	ppm	ppm	ppm	ppm	ppm	ppm	ppm	ppm
D	RAMAS484	-9	-9	0.0811	-9	120	-9	4.362	3.5	0.73	-9	375	-9	-9	-9	49	-9	16.9	-9
D	RAMAS485	-9	3.2	0.0477	-9	42	-9	1.254	-9	0.007	-9	339	-9	-9	-9	22	-9	-9	-9
D	RAMAS486	-9	-9	0.052	-9	65	-9	1.971	-9	-9	47	574	-9	-9	-9	30	-9	-9	-9
D	RAMAS487	-9	-9	-9	-9	42	-9	1.472	-9	-9	-9	422	-9	-9	-9	-9	-9	-9	-9
D	RAMAS488	-9	-9	0.1217	-9	125	-9	5.743	-9	-9	64	663	-9	-9	-9	40	-9	12.5	-9
D	RAMAS489	-9	-9	0.1187	-9	207	-13	6.989	-9	-9	-9	588	5.4	-9	-9	30	-9	12.5	-9
D	RAMAS490	-9	3.9	0.0961	-9	245	-10	7.146	-9	-9	-9	742	3.7	-9	-9	43	-9	11.2	-9
D	RAMAS491	-9	-9	0.0798	-9	253	-13	7.926	-9	-9	-9	764	5.9	-9	-9	49	-9	14	-9
D	RAMAS492	-9	-9	0.0896	-9	223	0	8.033	-9	-9	-9	647	6.6	-9	-9	23	-9	16	-9
D	RAMAS493	-9	-9	0.0774	-9	191	-13	6.475	-9	0.004	-9	758	3.9	-9	-9	43	-9	16.9	-9
D	RAMAS494	-9	-9	0.0582	-9	249	-9	8.25	-9	-9	-9	854	4.1	-9	-9	51	-9	20	-9
D	RAMAS495	-9	-9	0.1273	-9	216	-9	7.736	-9	-9	-9	919	3.9	-9	-9	32	-9	11	-9
D	RAMAS496	-9	-9	-9	-9	272	-8	8.761	-9	-9	-9	897	4.8	-9	-9	67	-9	12	-9
D	RAMAS497	-9	-9	0.0967	-9	289	9	8.476	-9	-9	-9	701	4.9	-9	-9	72	-9	12	-9
D	RAMAS498	-9	-9	0.1311	-9	257	-6	8.847	-9	-9	-9	792	-9	-9	-9	44	-9	13	-9
D	RAMAS499	-9	-9	0.0986	-9	246	-9	8.633	-9	-9	63	923	-9	-9	-9	50	-9	14	-9
D	RAMAS500	-9	-9	0.1042	-9	305	-9	9.656	-9	-9	-9	1068	4.1	-9	-9	58	-9	14	-9
D	RAMAS501	-9	-9	0.1409	-9	209	-9	9.012	-9	-9	82	851	-9	-9	-9	42	-9	13	-9
D	RAMAS502	-9	-9	-9	-9	298	-9	9.877	-9	-9	-9	974	4	-9	-9	56	-9	18	-9
D	RAMAS503	87	-9	-9	-9	280	-6	9.456	-9	-9	-9	997	6.3	-9	-9	43	-9	14	-9
D	RMBS001	-9	-9	0.0753	-9	434	22	8.496	-9	-9	-9	1061	4.1	-9	-9	37	-9	23	-9
D	RMBS002	-9	-9	0.0707	-9	263	10	7.705	-9	-9	-9	1153	3.3	-9	-9	23	-9	26	-9
D	RMBS003	-9	-9	0.0873	-9	246	26	8.643	-9	-9	-9	881	3.5	-9	-9	37	-9	19	-9
D	RMBS004	-9	-9	-9	-9	171	22	7.436	-9	-9	-9	789	3.5	-9	-9	23	-9	19	-9
D	RMBS005	-9	-9	0.0848	-9	204	22	7.331	-9	-9	-9	833	2.8	-9	-9	26	-9	16	-9
D	RMBS006	-9	-9	0.1023	-9	207	21	7.618	-9	-9	-9	894	-9	-9	-9	-9	-9	15	-9
D	RMBS007	-9	-9	0.0725	-9	187	22	7.218	-9	-9	-9	880	3.7	-9	-9	37	-9	11.4	-9
D	RMBS008	-9	-9	0.0842	-9	156	15	6.677	-9	-9	-9	851	2.7	-9	-9	32	-9	19.1	-9
D	RMBS009	-9	-9	0.0868	-9	114	22	6.708	-9	-9	-9	1056	2.5	-9	-9	36	-9	29.5	-9
D	RMBS010	-9	-9	0.101	-9	157	38	6.548	-9	-9	-9	621	3.5	-9	-9	15	-9	24.6	-9
D	RMBS011	-9	-9	0.1051	-9	220	17	7.975	-9	-9	-9	707	-9	-9	-9	32	-9	21	-9
D	RMBS012	-9	-9	0.0589	-9	102	24	6.085	-9	-9	-9	459	-9	-9	-9	30	-9	21.5	-9
D	RMBS013	-9	-9	0.1129	-9	173	5	7.483	-9	-9	-9	744	4	-9	-9	31	-9	19	-9
D	RMBS014	-9	-9	-9	-9	30	-9	0.388	2.3	0.49	-9	222	-9	-9	-9	-9	-9	8.7	-9
D	RMBS015	-9	-9	0.049	-9	30	-9	0.049	-9	0.529	-9	222	-9	-9	-9	-9	-9	12.5	-9
D	RMBS016	-9	-9	0.0684	-9	31	-9	0.402	2.3	0.514	-9	221	-9	-9	-9	-9	-9	15.7	-9
D	RMBS017	-9	-9	0.0427	-9	37	-9	0.305	-9	0.519	-9	229	-9	-9	-9	-9	-9	10.8	-9
D	RMBS018	-9	-9	0.0803	-9	39	-9	0.101	3.7	0.449	-9	227	-9	-9	-9	-9	-9	8.6	-9
D	RMBS019	-9	-9	0.0376	-9	29	-9	0.023	-9	0.392	-9	223	-9	-9	-9	-9	-9	20.6	-9
D	RMBS020	-9	-9	0.0208	-9	44	-9	0.131	3.6	0.648	-9	230	-9	-9	-9	-9	-9	12.9	-9
D	RMBS021	-9	-9	0.0899	-9	20.3	-9	0.158	-9	0.156	-9	224	-9	-9	-9	-9	-9	32.3	-9
D	RMBS022	-9	-9	0.0522	-9	29	-9	0.52	-9	0.494	-9	233	-9	-9	-9	-9	-9	15.5	-9
D	RMBS023	-9	-9	0.1037	-9	22	-9	0.374	-9	0.175	-9	243	-9	-9	-9	-9	-9	30.4	-9

H1000	Sample	Ce	Cd	Cl	Co	Cr	Cu	Fe	Hg	K	La	Mn	Mo	Nb	Nd	Ni	P	Pb	Pr
H1001		ppm	ppm	%	ppm	ppm	ppm	%	ppm	%	ppm	ppm	ppm	ppm	ppm	ppm	ppm	ppm	ppm
D	RMBS024	-9	-9	0.03	-9	27	-9	0.227	-9	0.304	-9	269	2.7	-9	-9	-9	-9	11.5	-9
D	RMBS025	-9	-9	-9	-9	35	-9	0.29	-9	0.575	-9	265	3.9	-9	-9	-9	-9	14.2	-9
D	RMBS026	-9	-9	0.043	-9	47	-9	1.275	2.5	0.646	-9	252	-9	-9	-9	-9	-9	26.9	-9
D	RMBS027	-9	-9	0.0588	-9	148	-7	5.772	-9	0.547	-9	836	2.7	-9	-9	36	-9	67	-9
D	RMBS028	-9	-9	0.0686	-9	207	8	6.406	-9	0.374	-9	1277	3.6	-9	-9	44	-9	61	-9
D	RMBS029	-9	-9	-9	-9	183	-9	3.504	-9	0.516	-9	300	-9	-9	-9	29	-9	29.4	-9
D	RMBS030	-9	-9	0.0537	-9	160	-9	1.882	-9	0.278	-9	293	3.2	-9	-9	-9	-9	28.4	-9
D	RMBS031	-9	-9	-9	-9	76	-9	1.074	2.9	0.518	-9	262	3.9	-9	-9	-9	-9	63.7	-9
D	RMBS032	-9	-9	-9	-9	88	-15	0.994	2.8	0.439	-9	289	4.3	-9	-9	21	-9	60.8	-9
D	RMBS033	104	-9	-9	-9	69	-9	0.05	-9	0.256	94	245	12.8	-9	-9	-9	-9	152	-9
D	RMBS034	75	-9	0.0339	-9	74	-9	1.228	-9	0.352	79	247	18.1	-9	-9	-9	-9	170	-9
D	RMBS035	-9	-9	-9	-9	75	-8	0.938	-9	0.397	51	238	13	-9	-9	-9	-9	207	-9
D	RMBS036	-9	-9	0.0257	-9	49	-9	1.272	2.2	-9	-9	225	3.3	-9	-9	18	-9	44.9	-9
D	RMBS037	-9	-9	0.0552	-9	183	-1	5.834	-9	-9	-9	270	5.7	-9	-9	59	-9	36	-9
D	RMBS038	-9	-9	-9	-9	93	-9	3.005	-9	0.362	-9	235	14.7	-9	-9	-9	-9	305	-9
D	RMBS039	-9	-9	0.0601	-9	363	-2	7.236	-9	-9	65	361	4.3	-9	-9	126	-9	15	-9
D	RMBS040	-9	-9	0.1121	-9	328	9	9.666	-9	-9	-9	386	5.2	-9	-9	64	-9	23	-9
D	RMBS041	-9	-9	0.1635	-9	417	1	10.93	-9	-9	-9	387	6.7	-9	-9	69	-9	26	-9
D	RMBS042	101	-9	0.0817	-9	351	11	7.147	-9	-9	57	335	6.2	-9	-9	140	-9	21	-9
D	RMBS043	-9	-9	0.0671	-9	343	9	6.869	-9	-9	-9	313	-9	-9	-9	118	-9	26	-9
D	RMBS044	-9	-9	0.1165	-9	357	-9	4.931	-9	0.193	-9	290	4	-9	-9	21	-9	48	-9
D	RMBS045	-9	-9	0.1107	-9	103	-9	2.76	-9	0.15	-9	362	-9	-9	-9	-9	-9	26.9	-9
D	RMBS046	-9	-9	0.0373	-9	88	-9	1.637	-9	0.446	-9	278	-9	-9	-9	-9	-9	27.3	-9
D	RMBS047	70	-9	-9	-9	79	-9	3.03	4	0.412	66	324	7.7	-9	-9	-9	-9	126	-9
D	RMBS048	118	-9	0.0213	-9	56	-9	0.374	-9	0.359	65	232	4.5	-9	-9	-9	-9	41.5	-9
D	RMBS049	-9	-9	0.0301	-9	67	-9	1.32	-9	0.545	65	229	-9	-9	-9	-9	-9	16.1	-9
D	RMBS050	-9	-9	0.0328	-9	65	-9	0.735	-9	0.719	-9	225	2.7	-9	-9	-9	-9	15.8	-9
D	RMBS051	85	-9	0.0281	-9	69	-9	1.174	-9	0.577	86	235	-9	-9	-9	-9	-9	12.7	-9
D	RMBS052	82	-9	0.0329	-9	72	-9	2.558	3.2	0.723	-9	234	3.1	-9	-9	-9	-9	14.4	-9
D	RMBS053	-9	-9	0.0437	-9	106	-9	3.687	-9	0.754	-9	243	3.4	-9	-9	-9	-9	13.6	-9
D	RMBS054	-9	-9	0.1658	-9	389	-4	10.781	-9	-9	-9	359	6.5	-9	-9	110	-9	28	-9
D	RMBS055	-9	-9	0.1231	-9	456	-4	11.702	-9	-9	69	371	6.5	-9	-9	88	-9	26	-9
D	RMBS056	-9	-9	0.1796	-9	402	-9	11.267	-9	-9	-9	358	5.6	-9	-9	50	-9	28	-9
D	RMBS057	-9	-9	0.145	-9	294	-9	9.97	-9	-9	-9	355	6.3	-9	-9	36	-9	33	-9
D	RMBS058	-9	-9	0.091	-9	370	-3	9.31	-9	-9	65	360	5.9	-9	-9	92	-9	33	-9
D	RMBS059	-9	-9	0.1044	-9	258	-2	7.266	-9	-9	-9	327	3.9	-9	-9	92	-9	31	-9
D	RMBS060	-9	-9	-9	-9	45	-9	0.894	-9	0.294	56	274	-9	-9	-9	-9	-9	20.6	-9
D	RMBS061	-9	-9	-9	-9	130	-9	1.02	-9	0.256	-9	263	-9	-9	-9	-9	-9	21.7	-9
D	RMBS062	-9	-9	0.0276	-9	70	-9	0.312	2.4	0.249	-9	260	-9	-9	-9	-9	-9	25.1	-9
D	RMBS063	-9	-9	-9	-9	20	-9	0.382	-9	0.148	-9	233	-9	-9	-9	-9	-9	13	-9
D	RMBS064	-9	-9	0.0222	-9	122	-9	0.01	-9	0.167	-9	239	-9	-9	-9	-9	-9	9.8	-9
D	RMBS065	-9	-9	-9	-9	62	-9	1.033	2.4	0.868	-9	259	2.9	-9	-9	-9	-9	22.7	-9
D	RMBS066	-9	-9	-9	-9	66	-9	1.922	-9	0.721	-9	228	2.8	-9	-9	-9	-9	25.3	-9

H1000	Sample	Ce	Cd	Cl	Co	Cr	Cu	Fe	Hg	K	La	Mn	Mo	Nb	Nd	Ni	P	Pb	Pr
H1001		ppm	ppm	%	ppm	ppm	ppm	%	ppm	%	ppm	ppm	ppm	ppm	ppm	ppm	ppm	ppm	ppm
D	RMBS067	-9	-9	-9	-9	40	-9	0.379	-9	0.154	-9	225	2.5	-9	-9	-9	-9	15	-9
D	RMBS068	-9	-9	0.0238	-9	35	-9	0.378	3.1	0.235	-9	225	-9	-9	-9	-9	-9	14.5	-9
D	RMBS069	-9	-9	0.0289	-9	42	-9	1.178	-9	0.126	-9	259	-9	-9	-9	-9	-9	20.7	-9
D	RMBS070	-9	-9	0.0203	-9	32	-9	0.235	-9	0.049	-9	235	-9	-9	-9	-9	-9	24.1	-9
D	RMBS071	82	-9	-9	-9	64	-9	0.512	-9	0.603	78	258	2.3	-9	-9	-9	-9	35.7	-9
D	RMBS072	-9	-9	-9	-9	76	-9	2.305	-9	0.897	-9	453	-9	-9	-9	16	-9	23.9	-9
D	RMBS073	-9	-9	-9	-9	82	-9	2.668	4.3	1.446	-9	264	3.9	-9	-9	23	-9	13.3	-9
D	RMBS074	-9	-9	0.0657	-9	256	13	8.617	3.8	-9	-9	510	5.3	-9	-9	32	-9	26	-9
D	RMBS075	-9	-9	0.1232	-9	287	2	9.298	-9	-9	-9	553	4.7	-9	-9	-9	-9	26	-9
D	RMBS076	-9	-9	0.0751	-9	239	3	8.747	-9	-9	-9	628	5.6	-9	-9	-9	-9	23	-9
D	RMBS077	-9	-9	-9	-9	263	0	8.852	-9	-9	-9	689	5.6	-9	-9	-9	-9	25	-9
D	RMBS078	-9	-9	0.0674	-9	263	-9	8.336	-9	-9	-9	605	5.6	-9	-9	-9	-9	25	-9
D	RMBS079	-9	-9	0.0748	-9	235	5	8.276	-9	-9	-9	640	4.6	-9	-9	21	-9	19	-9
D	RMBS080	-9	-9	0.0726	-9	236	-4	8.64	-9	-9	-9	648	4.2	-9	-9	28	-9	21	-9
D	RMBS081	-9	-9	0.0351	-9	90	-9	2.316	-9	0.278	-9	297	2.9	-9	-9	15	-9	31.4	-9
D	RMBS082	-9	-9	0.1036	-9	134	-9	5.364	-9	-9	-9	432	3.3	-9	-9	-9	-9	31.2	-9
D	RMBS083	-9	-9	0.0965	-9	102	-9	4.562	-9	0.041	-9	331	2.8	-9	-9	-9	-9	34	-9
D	RMBS084	-9	-9	-9	-9	85	-10	1.587	-9	0.505	-9	324	3.6	-9	-9	27	-9	73	-9
D	RMBS085	-9	-9	-9	-9	81	-12	2.784	-9	0.445	-9	257	4.1	-9	-9	-9	-9	70	-9
D	RMBS086	-9	-9	-9	-9	68	-9	1.111	4.3	0.818	-9	235	4	-9	-9	-9	-9	53	-9
D	RMBS087	-9	-9	0.0266	-9	68	-9	1.982	3.1	0.605	-9	240	3.5	-9	-9	-9	-9	78	-9
D	RMBS088	-9	-9	-9	-9	106	-9	2.933	4.2	0.979	-9	260	6.6	-9	-9	-9	-9	125	-9
D	RMBS089	-9	-9	0.1611	-9	181	-16	6.68	-9	-9	-9	319	4.3	-9	-9	48	-9	20.7	-9
D	RMBS090	-9	-9	-9	-9	246	-6	7.394	-9	-9	-9	458	3.4	-9	-9	37	-9	22	-9
D	RMBS091	-9	-9	0.0589	-9	220	10	5.692	-9	0.07	-9	363	4.7	-9	-9	40	-9	26	-9
D	RMBS092	-9	-9	-9	-9	48	-9	1.614	-9	0.404	-9	278	-9	-9	-9	12	-9	6.7	-9
D	RMBS093	-9	-9	0.0949	-9	268	13	8.402	-9	-9	-9	539	3.4	-9	-9	50	-9	20	-9
D	RMBS094	-9	-9	0.0927	-9	226	-7	8.299	-9	-9	-9	606	5.6	-9	-9	28	-9	30	-9
D	RMBS095	-9	-9	0.1273	-9	227	15	8.719	-9	-9	-9	545	4	-9	-9	40	-9	26	-9
D	RMBS096	-9	-9	0.1256	-9	188	9	7.596	-9	-9	-9	462	-9	-9	-9	-9	-9	21	-9
EOF																			

H0002	Version														
H0003	Date_generated														
H0004	Reporting_period_end_date														
H0005	State														
H0100	Tenement														
H0101	Tenement_holder														
H0102	Project_name														
H0106	Tenement_operator														
H0150	250K_map_sheet														
H0151	100K_map_sheet														
H0152	50K_map_sheet														
H0153	25K_map_sheet														
H0200	Start_date_of_data_acquisition														
H0201	End_date_of_data_acquisition														
H0202	Data_format														
H0203	Number_of_data_records														
H0204	Date_of_metadata_update														
H0500	Feature_Located														
H0501	Geodetic_datum														
H0502	Vertical_datum														
H0503	Projection														
H0531	Projection_zone														
H0532	Surveying_instrument														
H0533	Surveying_Company														
H0600	Sample_code														
H0601	Sample_type														
H0602	Sample_description														
H0700	Sample_preparation_code														
H0701	Sample_preparation_details														
H0800	Assay_code														
H0801	Assay_company														
H0802	Assay_description														
H0900	Remarks:														
H1000	Sample	Rb	Sb	Se	Si	Sr	Ta	Th	Ti	U	V	Y	Zn	Zr	LE
H1001		ppm	ppm	ppm	%	ppm	ppm	ppm	%	ppm	ppm	ppm	ppm	ppm	%
D	RAMAS001	253	-9	-9	6.28	22	11	21	0.102	3	30	175	22	166	89.2
D	RAMAS002	227	-9	-9	8.034	16	9	12	0.066	-9	30	74	23	93	88.3
D	RAMAS003	140	-9	-9	5.023	32	8	9	0.076	-9	28	122	37	162	91.4
D	RAMAS004	102	-9	-9	6.61	56	7	30	0.112	9	32	281	20	287	88.9
D	RAMAS005	125	-9	-9	7.696	74	11	18	0.562	-9	52	94	27	236	86.6
D	RAMAS006	140	-9	-9	6.743	55	14	13	0.628	-9	63	67	38	182	86.8
D	RAMAS007	258	-9	-9	6.481	35	18	11	0.545	-9	51	55	34	139	86.5
D	RAMAS008	147	-9	-9	3.424	44	22	11	0.698	6	90	44	43	111	85.4
D	RAMAS009	320	-9	-9	3.147	33	37	16	0.812	11	107	33	73	103	79
D	RAMAS010	229	-9	-9	3.791	32	35	22	1.5359	14	118	37	63	173	76.2

H1000	Sample	Rb	Sb	Se	Si	Sr	Ta	Th	Ti	U	V	Y	Zn	Zr	LE
H1001		ppm	ppm	ppm	%	ppm	ppm	ppm	%	ppm	ppm	ppm	ppm	ppm	%
D	RAMAS011	76	-9	-9	3.968	25	14	14	2.1667	4	126	38	57	239	86.3
D	RAMAS012	75	-9	-9	3.035	21	13	13	1.5959	6	103	31	54	216	88.2
D	RAMAS013	57	-9	-9	2.962	28	12	12	0.986	5	90	41	55	201	89.1
D	RAMAS014	45	-9	-9	2.535	25	11	11	1.6888	-9	113	28	55	218	88.2
D	RAMAS015	43	-9	-9	2.018	23	11	11	1.5209	-9	104	23	52	213	89.5
D	RAMAS016	49	-9	-9	1.52	15	9	9	1.3515	-9	99	16	46	173	90.8
D	RAMAS017	49	-9	3	2.794	22	12	11	2.2377	-9	129	29	55	220	87.6
D	RAMAS018	38	-9	-9	1.735	28	8	7	0.774	-9	81	17	42	155	91.4
D	RAMAS019	59	-9	3	2.165	21	12	13	1.8881	-9	130	23	50	230	88.2
D	RAMAS020	45	-9	-9	2.029	20	9	9	1.4021	-9	103	21	53	178	90.3
D	RAMAS021	102	-9	-9	6.911	23	4	7	0.112	-9	30	54	19	80	89.9
D	RAMAS022	140	-9	-9	8.705	12	7	10	0.101	-9	30	115	18	95	88.2
D	RAMAS023	15	-9	-9	12.06	10	0	8	0.414	-9	32	96	17	136	86.3
D	RAMAS024	15	-9	-9	7.315	32	3	9	0.346	-9	33	117	20	174	88.3
D	RAMAS025	9	-9	-9	7.922	36	4	10	0.488	1	37	111	22	186	88.8
D	RAMAS026	16	-9	-9	1.019	45	3	-9	0.046	-9	25	17	14	30	93.3
D	RAMAS027	34	-9	-9	9.343	10	9	15	0.56	-9	45	140	29	167	87.3
D	RAMAS028	5	-9	-9	10.941	11	6	12	2.1435	5	74	87	29	255	84.8
D	RAMAS029	25	-9	-9	6.239	22	25	18	2.3974	7	129	58	36	291	86.1
D	RAMAS030	34	-9	4	3.702	48	19	21	3.2372	9	174	39	56	314	84.5
D	RAMAS031	21	28	-9	3.423	29	14	16	2.8453	9	161	29	81	294	82.4
D	RAMAS032	40	-9	-9	3.227	23	17	17	2.1667	3	132	27	92	298	87.6
D	RAMAS033	48	-9	-9	2.751	18	14	17	2.2937	4	142	29	69	302	87
D	RAMAS034	28	-9	-9	3.253	27	14	15	1.9127	6	133	29	75	273	86.8
D	RAMAS035	22	-9	-9	3.613	31	18	20	3.8707	8	194	39	86	444	83.6
D	RAMAS036	22	1	-9	2.62	21	16	16	3.431	7	174	30	81	323	85.1
D	RAMAS037	36	1	3	1.879	20	14	12	2.9504	2	160	24	69	277	86.8
D	RAMAS038	33	-9	3	2.089	26	16	14	2.7934	-9	160	27	74	280	86.6
D	RAMAS039	24	-9	-9	2.656	20	15	15	3.3532	-9	165	32	79	320	85.4
D	RAMAS040	17	-9	-9	3.113	26	18	19	3.4297	3	182	31	81	368	84.5
D	RAMAS041	247	-9	-9	8.8	13	10	18	0.132	-9	33	135	20	104	87.9
D	RAMAS042	85	-9	-9	8.395	16	5	19	0.29	1	34	140	17	142	88.5
D	RAMAS043	20	-9	-9	0.732	26	0	-9	0.027	-9	24	-9	45	4	95.1
D	RAMAS044	44	-9	-9	6.002	21	4	16	0.21	-9	30	119	19	108	89
D	RAMAS045	82	-9	-9	9.696	13	6	30	0.365	3	39	210	23	198	87.6
D	RAMAS046	55	-9	-9	10.684	9	4	17	0.385	2	35	129	18	123	87.1
D	RAMAS047	33	-9	-9	6.947	16	7	18	2.4739	2	81	100	49	255	87
D	RAMAS048	21	-9	-9	5.253	15	15	20	4.8565	9	191	82	69	397	83.5
D	RAMAS049	27	-9	-9	3.672	18	16	18	3.756	8	178	56	76	343	84.7
D	RAMAS050	23	-9	-9	4.522	20	16	22	3.8052	6	171	65	70	407	84.7
D	RAMAS051	23	-9	-9	3.009	24	15	19	2.9996	8	146	56	73	370	86.4
D	RAMAS052	33	-9	1	2.8	20	18	19	3.1156	7	163	52	75	372	86.3
D	RAMAS053	21	-9	-9	3.6	17	18	21	3.6249	8	173	61	74	397	85.2

H1000	Sample	Rb	Sb	Se	Si	Sr	Ta	Th	Ti	U	V	Y	Zn	Zr	LE
H1001		ppm	ppm	ppm	%	ppm	ppm	ppm	%	ppm	ppm	ppm	ppm	ppm	%
D	RAMAS054	16	-9	-9	3.758	22	17	21	3.5457	8	171	61	62	399	85
D	RAMAS055	19	-9	3	4.017	15	15	20	2.9299	9	135	65	55	396	86.2
D	RAMAS056	16	-9	-9	3.054	17	16	24	3.6877	8	161	63	63	428	85.1
D	RAMAS057	10	-9	-9	5.289	17	17	25	4.3568	7	164	70	59	465	84.5
D	RAMAS058	18	-9	3	4.489	25	15	21	4.0182	8	202	62	50	407	83.3
D	RAMAS059	19	18	-9	3.286	23	20	25	4.1984	9	213	26	47	408	84
D	RAMAS060	11	22	-9	6.171	14	12	12	2.5449	-9	85	60	26	332	89.9
D	RAMAS061	18	7	-9	6.65	22	15	20	3.3259	4	118	52	30	456	88.1
D	RAMAS062	103	-9	-9	3.93	28	12	14	1.6492	-9	81	62	51	186	88.1
D	RAMAS063	80	11	-9	3.587	36	13	14	2.0315	7	104	62	66	276	87
D	RAMAS064	24	11	-9	3.061	34	15	15	2.6227	7	167	41	104	235	86.5
D	RAMAS065	25	-9	-9	1.095	45	4	-9	0.054	-9	26	-9	32	13	90.5
D	RAMAS066	25	12	-9	4.425	34	15	12	1.9414	11	103	51	108	226	84.4
D	RAMAS067	35	16	-9	2.16	24	15	13	1.6123	10	115	31	115	212	86.5
D	RAMAS068	22	-9	4	3.757	24	16	20	4.3745	9	175	39	81	401	83.2
D	RAMAS069	34	17	4	2.76	23	19	19	3.8571	8	182	30	70	349	83.7
D	RAMAS070	20	10	3	2.982	24	17	17	3.9595	13	199	31	74	325	83
D	RAMAS071	83	-9	-9	4.13	20	17	20	2.321	7	130	60	84	260	85.7
D	RAMAS072	76	-9	3	2.704	18	14	15	1.9933	5	112	45	73	233	88.3
D	RAMAS073	88	-9	-9	2.674	20	16	15	1.5932	6	105	67	61	218	89.1
D	RAMAS074	49	-9	-9	2.848	28	14	14	2.8057	7	155	37	91	264	86.3
D	RAMAS075	34	-9	-9	2.493	20	14	16	2.8398	7	142	39	76	284	86.7
D	RAMAS076	37	-9	-9	3.154	18	13	16	3.1566	-9	169	40	92	302	85.2
D	RAMAS077	33	-9	-9	3.077	30	16	14	3.0597	6	173	38	99	276	84.9
D	RAMAS078	33	-9	-9	1.957	37	13	12	2.2172	-9	137	30	80	243	87.5
D	RAMAS079	29	-9	-9	2.234	34	11	12	1.8417	7	121	28	75	227	87.6
D	RAMAS080	27	-9	3	3.177	17	15	16	2.8876	7	160	34	96	288	85.4
D	RAMAS081	30	-9	3	2.526	20	16	15	2.9409	7	167	29	86	270	86.2
D	RAMAS082	23	-9	4	2.489	23	14	16	3.1225	7	193	37	86	292	84.9
D	RAMAS083	27	-9	3	2.402	22	17	17	3.5266	6	191	36	89	325	85.5
D	RAMAS084	22	-9	-9	3.756	18	16	19	4.5493	10	233	42	81	367	82.4
D	RAMAS085	21	-9	3	4.214	21	21	20	5.5993	9	234	47	72	419	81.6
D	RAMAS086	13	-9	-9	3.008	24	16	20	5.0545	14	214	55	70	413	83.5
D	RAMAS087	18	-9	-9	3.481	21	17	24	4.8169	10	193	64	58	408	83.8
D	RAMAS088	23	-9	3	3.714	20	19	20	5.0149	7	206	63	60	433	83.8
D	RAMAS089	46	-9	3	2.833	20	19	19	2.8303	-9	149	79	52	381	88.4
D	RAMAS090	55	-9	3	4.702	16	18	20	3.2754	7	168	61	61	330	84.2
D	RAMAS091	53	-9	-9	2.659	25	14	12	2.4725	7	133	38	58	245	87.4
D	RAMAS092	21	11	3	2.404	17	17	19	3.0501	10	187	28	89	295	85.2
D	RAMAS093	15	9	-9	4.57	23	16	21	3.969	8	198	27	106	373	83.8
D	RAMAS094	34	11	4	3.348	22	20	21	2.8071	6	189	23	96	314	83.5
D	RAMAS095	23	12	-9	2.838	18	13	16	3.0924	7	183	18	78	288	84.9
D	RAMAS096	33	11	-9	3.05	22	18	21	3.5799	9	193	22	100	343	84.3

H1000	Sample	Rb	Sb	Se	Si	Sr	Ta	Th	Ti	U	V	Y	Zn	Zr	LE
H1001		ppm	ppm	ppm	%	ppm	ppm	ppm	%	ppm	ppm	ppm	ppm	ppm	%
D	RAMAS097	19	17	-9	2.982	18	15	21	3.3928	7	173	40	104	319	85
D	RAMAS098	17	12	-9	2.731	21	13	21	3.3041	10	222	20	122	299	81.6
D	RAMAS099	24	11	4	3.338	22	16	18	3.4461	7	197	20	129	286	84.3
D	RAMAS100	21	-9	4	3.041	30	12	16	3.5348	9	192	24	86	254	82.8
D	RAMAS101	26	9	3	2.066	21	12	10	2.7347	9	158	18	78	261	85.6
D	RAMAS102	27	-9	-9	4.023	24	16	18	2.2158	7	132	44	101	282	84.9
D	RAMAS103	26	-9	-9	2.652	22	13	13	1.7871	5	117	40	96	229	88.1
D	RAMAS104	26	-9	-9	2.361	22	12	13	1.6328	5	116	32	83	207	88.9
D	RAMAS105	44	-9	-9	3.158	18	15	14	2.0247	5	126	30	77	258	87.3
D	RAMAS106	42	-9	-9	3.289	21	12	14	1.9755	5	128	30	73	227	87.2
D	RAMAS107	38	-9	2	3.639	21	16	14	2.1244	5	133	31	81	246	85.5
D	RAMAS108	29	-9	-9	3.341	22	15	13	2.5831	7	155	42	110	262	85.9
D	RAMAS109	29	-9	-9	2.643	17	15	13	2.2199	7	146	40	155	237	88.2
D	RAMAS110	25	-9	-9	2.513	14	13	13	2.1066	-9	133	36	83	239	88.6
D	RAMAS111	33	-9	-9	3.173	11	16	15	2.7483	8	163	44	98	278	86.2
D	RAMAS112	27	-9	2	2.381	16	12	12	2.3387	4	141	34	89	236	88.4
D	RAMAS113	21	-9	-9	3.477	12	15	13	2.4411	7	147	40	86	259	87.3
D	RAMAS114	40	-9	4	3.454	20	13	14	2.7074	-9	163	33	84	261	85.7
D	RAMAS115	24	-9	-9	2.91	12	15	15	2.1844	6	146	34	95	237	88.5
D	RAMAS116	35	-9	-9	3.442	14	19	20	2.7798	-9	178	38	99	284	85.9
D	RAMAS117	35	-9	-9	3.206	16	15	12	2.3838	-9	148	34	78	261	87.4
D	RAMAS118	32	-9	3	3.39	17	17	18	3.4939	6	190	37	77	316	84.9
D	RAMAS119	17	-9	2	3.289	17	14	15	3.416	9	172	41	66	288	85.8
D	RAMAS120	28	-9	5	3.207	18	17	17	3.7342	8	212	38	79	335	84
D	RAMAS121	43	-9	-9	3.387	22	17	15	2.5067	6	148	36	55	277	86.5
D	RAMAS122	21	-9	4	3.312	23	17	17	3.1634	9	182	40	69	308	84.9
D	RAMAS123	27	-9	3	2.513	23	19	16	2.7798	9	176	29	92	299	86.2
D	RAMAS124	20	-9	3	3.518	25	19	20	3.7082	7	186	41	119	359	85.3
D	RAMAS125	18	14	-9	3.784	22	18	19	3.8188	8	181	38	150	321	85.9
D	RAMAS126	29	-9	-9	3.948	17	18	16	3.442	5	178	31	120	336	84.8
D	RAMAS127	27	11	3	3.411	28	20	15	3.4925	7	174	33	114	313	85.3
D	RAMAS128	19	-9	-9	2.961	23	14	16	3.3559	5	170	37	121	310	85.6
D	RAMAS129	19	11	3	2.764	22	15	19	3.4652	9	194	31	106	322	86.1
D	RAMAS130	26	-9	3	3.289	28	11	13	2.8917	8	153	24	75	243	86.5
D	RAMAS131	30	-9	-9	2.523	18	12	12	2.4493	-9	163	22	76	240	86.9
D	RAMAS132	22	-9	-9	3.458	23	12	11	2.9928	-9	166	22	81	230	85.8
D	RAMAS133	153	-9	-9	3.445	20	16	23	0.652	-9	75	95	43	165	90.9
D	RAMAS134	50	-9	-9	3.24	15	12	13	2.0561	5	133	39	89	229	88.1
D	RAMAS135	31	-9	-9	2.935	26	13	10	1.9496	5	117	33	110	212	88.4
D	RAMAS136	31	-9	-9	3.127	27	14	13	1.8991	-9	124	33	86	220	88.1
D	RAMAS137	33	-9	-9	2.882	33	11	11	1.6915	-9	109	33	86	209	88.4
D	RAMAS138	37	-9	3	3.141	15	13	13	2.392	-9	141	33	98	241	87.1
D	RAMAS139	29	-9	3	3.246	11	15	15	2.2213	5	139	33	81	243	87.8

H1000	Sample	Rb	Sb	Se	Si	Sr	Ta	Th	Ti	U	V	Y	Zn	Zr	LE
H1001		ppm	ppm	ppm	%	ppm	ppm	ppm	%	ppm	ppm	ppm	ppm	ppm	%
D	RAMAS140	31	-9	2	2.826	26	13	11	2.2909	-9	135	34	83	251	87.8
D	RAMAS141	45	-9	4	3.036	14	15	16	3.1375	5	171	32	77	273	85.8
D	RAMAS142	30	-9	-9	2.156	14	12	12	2.6637	-9	149	32	74	243	88.1
D	RAMAS143	38	-9	-9	2.491	15	13	16	3.1457	5	174	31	82	275	86.4
D	RAMAS144	39	-9	3	2.426	21	11	12	2.0288	-9	121	25	65	214	88.3
D	RAMAS145	32	-9	2	3.077	13	15	14	3.3314	7	175	36	76	284	85.2
D	RAMAS146	32	-9	4	2.898	14	15	15	3.2822	-9	181	35	75	282	85.4
D	RAMAS147	24	-9	-9	3.207	17	17	14	3.0801	5	165	33	68	268	86.3
D	RAMAS148	26	-9	3	2.646	14	14	16	3.3655	7	193	29	75	306	85.4
D	RAMAS149	18	-9	-9	3.418	12	17	16	3.3764	5	174	40	60	297	85.7
D	RAMAS150	23	-9	-9	3.241	14	19	15	3.5102	8	184	40	72	332	85.4
D	RAMAS151	25	-9	-9	2.893	17	16	18	3.1812	6	176	34	69	309	86
D	RAMAS152	22	-9	-9	3.355	13	15	16	2.874	6	170	37	99	292	86.5
D	RAMAS153	23	-9	-9	2.612	17	15	10	2.4166	-9	155	29	89	232	87.2
D	RAMAS154	27	-9	3	2.733	16	17	13	2.7852	8	182	29	107	276	86.7
D	RAMAS155	21	-9	-9	2.439	17	16	15	3.1129	6	171	29	108	296	86.2
D	RAMAS156	20	-9	-9	2.961	20	15	16	3.8939	7	205	34	141	312	85.1
D	RAMAS157	19	-9	-9	4.013	21	15	11	3.1143	7	159	38	119	284	85.1
D	RAMAS158	26	-9	-9	3.762	20	16	14	3.3355	8	177	28	132	264	84.9
D	RAMAS159	26	-9	-9	3.683	27	13	12	2.9873	9	167	23	89	237	84.7
D	RAMAS160	24	-9	3	3.348	26	14	15	3.2535	6	170	24	92	242	85.2
D	RAMAS161	28	-9	3	2.424	26	16	12	2.8644	6	179	20	100	225	85.2
D	RAMAS162	25	-9	-9	3.117	27	14	10	2.366	5	156	17	89	187	84.7
D	RAMAS163	26	-9	-9	2.44	28	10	9	2.1394	-9	136	16	84	185	87.5
D	RAMAS164	29	-9	2	3.522	24	11	10	2.6896	-9	150	18	75	218	85.5
D	RAMAS165	28	-9	-9	2.843	24	15	9	2.8043	5	165	16	83	217	85.4
D	RAMAS166	36	-9	3	2.752	21	13	12	2.564	8	163	17	90	220	85.7
D	RAMAS167	59	-9	3	3.818	34	15	14	2.0028	-9	132	64	80	226	86.9
D	RAMAS168	38	-9	2	3.021	36	17	13	2.28	6	148	39	84	236	87.3
D	RAMAS169	29	-9	-9	2.261	56	12	9	1.753	-9	119	33	69	203	88.7
D	RAMAS170	36	-9	2	3.048	46	15	12	2.1885	-9	148	37	72	229	87
D	RAMAS171	38	-9	-9	2.932	36	13	12	2.0971	6	139	38	81	218	87.5
D	RAMAS172	31	-9	-9	3.567	54	14	14	2.336	5	148	40	87	232	85.9
D	RAMAS173	35	-9	-9	3.111	38	16	12	2.4521	9	146	43	93	252	86.4
D	RAMAS174	36	-9	-9	3.623	13	15	13	2.6732	5	150	34	88	251	85.8
D	RAMAS175	38.5	-9	-9	3.49823	16	14.9	15.4	2.4981	-9	137	32.5	78	262	84.852
D	RAMAS176	34.1	-9	-9	4.07771	15	15.9	15.1	2.8402	7.3	156	34.2	81	281	84.026
D	RAMAS177	33	-9	2.7	3.45033	14	14.6	13	2.1306	6.3	139	35.6	75	261	86.118
D	RAMAS178	26	-9	-9	3.45219	12	16.9	14	2.6199	6.3	154	34.4	99	280	85.961
D	RAMAS179	28.3	-9	-9	3.09191	11	19.3	17.3	3.8128	9.4	193	32	105	324	84.622
D	RAMAS180	17.1	-9	-9	2.86463	14	14.2	12.2	3.2475	7.1	167	31.3	82	280	85.549
D	RAMAS181	18.4	-9	-9	2.58944	10	17.2	16.3	3.9268	10.8	202	40.7	86	313	85.413
D	RAMAS182	25.4	-9	-9	2.87939	14	16.6	16.4	3.0487	6.7	180	38.2	89	289	85.715

H1000	Sample	Rb	Sb	Se	Si	Sr	Ta	Th	Ti	U	V	Y	Zn	Zr	LE
H1001		ppm	ppm	ppm	%	ppm	ppm	ppm	%	ppm	ppm	ppm	ppm	ppm	%
D	RAMAS183	23.5	-9	3.4	3.61554	15	15.9	14.3	3.2202	9.7	187	29.9	86	275	83.435
D	RAMAS184	19	10	-9	4.54411	18	14.9	13.6	3.0531	-9	169	33.4	86	273	84.939
D	RAMAS185	22.6	-9	-9	2.73452	13	17.3	13.7	3.5744	7.9	208	28.7	81	299	84.711
D	RAMAS186	30.1	-9	-9	2.57967	21	12.5	13.4	2.0587	5.2	141	26.6	62	224	88.087
D	RAMAS187	18	-9	2.8	2.7942	17	17.5	13.2	2.7387	7.8	166	37.8	101	256	86.206
D	RAMAS188	30.5	-9	-9	2.86483	20	13.5	11.6	2.3637	5.3	165	30	104	248	85.902
D	RAMAS189	26.6	-9	-9	2.30313	18	15.6	13.4	2.5986	6.1	165	33	107	274	87.063
D	RAMAS190	23.9	-9	4.2	2.99923	20	17.5	16.8	2.8832	8.9	182	38.7	101	305	85.662
D	RAMAS191	20.5	-9	-9	2.77728	19	13.9	11.7	2.7677	4.8	155	24.3	105	242	86.505
D	RAMAS192	20.6	-9	-9	2.27397	14	11.8	11.3	2.37	7.2	147	26.7	83	218	88.042
D	RAMAS193	21.9	-9	-9	2.77322	19	14.4	12.1	3.0737	8.3	183	25.4	111	247	85.295
D	RAMAS194	25.9	9	-9	2.48255	28	15.4	14	2.7017	6.1	159	27.5	100	226	87.033
D	RAMAS195	27.7	-9	-9	2.7683	18	12.3	10.5	2.1413	4.8	129	18.2	70	186	87.934
D	RAMAS196	30.2	-9	2.3	2.43364	19	13.5	12.9	2.5629	6.3	153	34.3	84	241	87.293
D	RAMAS197	34	-9	-9	3.29573	22	13.6	9.5	2.2873	6.2	143	33.6	81	212	86.761
D	RAMAS198	35.7	-9	-9	2.47296	17	13.4	14.6	2.4962	-9	152	20.5	91	231	86.955
D	RAMAS199	37.7	-9	-9	2.35846	14	12.6	14.9	2.5992	-9	174	24.3	89	237	86.144
D	RAMAS200	33.8	-9	2	3.66756	24	11.6	11.1	1.923	5.9	126	33.6	96	218	87.428
D	RAMAS201	33.2	-9	-9	3.24947	31	15	13.2	2.4271	-9	150	40.7	128	243	87.221
D	RAMAS202	37.4	-9	2.6	4.43048	30	15.5	13.5	2.2395	5.6	144	40.1	122	233	85.898
D	RAMAS203	34	-9	-9	3.01632	31	11.4	13.1	2.0112	-9	131	31.9	99	218	87.949
D	RAMAS204	33.3	-9	2.1	2.06433	26	12.3	12.4	2.0693	5.2	138	32.2	89	227	88.86
D	RAMAS205	27.3	-9	-9	2.17836	29	12.3	11.1	1.9342	5	132	34.8	101	206	88.975
D	RAMAS206	46.7	-9	-9	3.8599	13	15.1	15.7	1.835	7.5	127	32.2	71	227	87.743
D	RAMAS207	29	-9	2.5	3.05292	28	14.9	11.4	2.9182	5.5	162	35.5	86	248	85.916
D	RAMAS208	32.8	-9	-9	3.58078	13	16.1	17.1	1.9658	-9	137	33.9	74	232	87.647
D	RAMAS209	26.5	-9	-9	3.00953	13	17.5	15.8	3.0537	6.7	187	38.5	112	271	85.946
D	RAMAS210	36.3	-9	-9	2.09318	19	15.4	11.5	3.0369	5.8	177	34.9	84	255	87.081
D	RAMAS211	23	-9	-9	1.6518	52	9.8	8.1	1.9198	4.7	122	24.1	73	211	88.747
D	RAMAS212	32.2	-9	2.8	1.89841	13	16	13.8	2.5826	7	156	36	69	268	88.582
D	RAMAS213	39.2	-9	-9	1.88905	13	9.5	13.9	1.8214	-9	136	27.5	63	210	89.672
D	RAMAS214	30.9	-9	2.9	2.32739	14	12.6	12.3	2.6317	-9	156	30	74	237	87.783
D	RAMAS215	27	-9	-9	2.31495	14	17.3	15.5	3.176	8	171	38.2	88	275	86.378
D	RAMAS216	32	-9	-9	2.32281	18	16.1	13.8	2.7245	5.7	165	30.4	84	268	87.402
D	RAMAS217	16.6	-9	-9	2.22022	21	13.2	14.2	2.7899	5.1	163	36.7	98	249	87.793
D	RAMAS218	27.3	-9	-9	2.68954	23	13.7	12.6	2.6872	6.6	166	34.6	86	244	87.196
D	RAMAS219	24.3	-9	-9	3.07809	25	14.5	10.1	2.7509	-9	144	31	66	245	86.926
D	RAMAS220	28.8	-9	-9	2.63574	21	13.9	11.8	2.8976	6.4	156	40.3	101	258	86.998
D	RAMAS221	28.8	-9	-9	2.09923	27	15.3	13.8	2.4067	-9	150	38	101	273	88.408
D	RAMAS222	32.3	-9	-9	2.74696	23	16.4	14.2	2.8133	-9	167	35.3	97	293	86.69
D	RAMAS223	26.4	-9	-9	2.54361	29	18.6	13.8	3.1333	7.3	179	33.9	103	270	85.87
D	RAMAS224	29	-9	-9	2.47832	21	16.6	14.3	3.0273	8.3	169	31.6	85	267	86.548
D	RAMAS225	26.8	-9	-9	2.11478	27	14.7	14.3	2.3592	-9	161	25.6	90	235	87.208

H1000	Sample	Rb	Sb	Se	Si	Sr	Ta	Th	Ti	U	V	Y	Zn	Zr	LE
H1001		ppm	ppm	ppm	%	ppm	ppm	ppm	%	ppm	ppm	ppm	ppm	ppm	%
D	RAMAS226	25.2	-9	-9	1.90752	27	15.6	10.8	2.7628	7.7	161	22.8	82	236	86.96
D	RAMAS227	27	-9	-9	2.21639	27	12.4	12.6	2.8777	6.1	182	22	80	236	86.536
D	RAMAS228	27.7	-9	2.6	2.16159	30	11	13.3	2.6252	6	160	18.8	83	221	86.685
D	RAMAS229	31.9	-9	-9	1.65117	15	15.8	16.2	3.1671	5.6	190	30.3	98	271	86.475
D	RAMAS230	24	-9	-9	1.85533	18	15.2	13.7	3.4229	7.2	197	28.3	105	263	86.321
D	RAMAS231	30.4	-9	2.7	2.26259	29	14.3	13.6	2.4499	-9	148	17.4	80	213	86.496
D	RAMAS232	33.1	-9	-9	1.6289	22	10.3	10.4	1.9613	-9	137	10.7	75	157	87.662
D	RAMAS233	30.4	-9	2.9	1.59581	29	11.7	9.5	1.7347	-9	139	11.7	82	151	87.674
D	RAMAS234	28.1	-9	-9	1.84141	21	12.8	8.7	1.8386	4.5	137	17	72	173	88.027
D	RAMAS235	38.5	-9	-9	2.32735	20	13.3	13.1	3.0552	-9	180	22.6	99	267	85.9
D	RAMAS236	29.4	-9	-9	1.91806	16	14.8	13.2	2.7761	8.2	202	14.8	101	231	86.184
D	RAMAS237	29.8	-9	-9	2.93391	119	12.7	11.1	2.1858	-9	144	39.8	98	230	86.819
D	RAMAS238	25.3	-9	-9	2.16614	75	9.4	9.3	1.533	-9	114	28.8	82	180	89.669
D	RAMAS239	33.7	-9	-9	2.72427	55	12	10.5	2.1338	-9	143	39.1	104	224	87.237
D	RAMAS240	30	-9	-9	2.78155	46	12.3	14	2.4795	-9	167	42.3	104	241	86.409
D	RAMAS241	27	-9	-9	1.82763	67	9.9	8.6	1.474	4.6	111	29.5	70	180	89.395
D	RAMAS242	29.8	-9	-9	2.72603	51	13	11.3	2.3622	5.3	156	39	101	233	87.363
D	RAMAS243	31.7	-9	-9	2.98141	55	15.8	13.9	2.5454	5.2	152	41	94	237	86.821
D	RAMAS244	22.4	-9	-9	2.7084	28	13.1	12.3	2.8442	5.9	180	36.7	102	252	87.062
D	RAMAS245	25.2	-9	-9	2.88689	19	17.9	17	3.0623	7.5	187	33.4	75	295	85.625
D	RAMAS246	35.2	-9	-9	2.19351	31	13.8	10.6	1.9923	-9	128	25.7	49	212	88.674
D	RAMAS247	26.8	-9	-9	2.61039	36	13.3	12.4	1.99	-9	136	25.8	48	215	87.926
D	RAMAS248	29.1	-9	-9	2.19989	18	13.9	18.1	2.8097	9.7	172	47.1	92	279	86.931
D	RAMAS249	32.7	-9	-9	2.90543	44	15.2	15.4	2.5524	-9	155	34.9	71	237	86.609
D	RAMAS250	25.8	-9	2.3	2.78164	54	14.6	12.2	2.2848	6.2	148	39.5	83	244	87.032
D	RAMAS251	32.6	-9	-9	3.42721	22	16	12.8	2.1909	-9	133	37.4	87	264	87.307
D	RAMAS252	28.1	-9	-9	2.86964	44	10.9	11.2	1.6097	-9	110	33.4	66	229	88.711
D	RAMAS253	35	-9	-9	2.58732	61	10.6	11.7	1.8274	-9	142	34.8	98	191	87.416
D	RAMAS254	35.8	-9	-9	2.58096	23	13.7	12.9	2.3689	6.5	144	24.5	87	230	87.647
D	RAMAS255	33.8	-9	2.4	2.15474	34	12.3	13	2.1175	5.3	144	29.4	72	233	88.057
D	RAMAS256	30	-9	-9	2.9517	32	15.9	10.9	2.2995	8.3	137	30.4	103	225	87.693
D	RAMAS257	29.8	-9	-9	2.16628	42	13.5	12.6	2.2894	-9	140	27.9	96	215	88.653
D	RAMAS258	27.4	-9	-9	2.01482	64	9.7	7.3	1.6428	-9	121	26.8	88	191	89.354
D	RAMAS259	36.2	10	-9	2.32711	31	11.5	9.7	1.8094	8	133	22.4	82	199	88.801
D	RAMAS260	37.7	-9	2.5	2.50472	27	13.3	13.7	2.2354	-9	138	27.9	90	226	87.928
D	RAMAS261	20.2	-9	-9	3.55699	38	14	16.4	3.0561	7.9	178	40.8	103	278	84.826
D	RAMAS262	25.1	-9	-9	2.27845	21	13	12.4	2.4897	-9	148	31	83	228	87.957
D	RAMAS263	37.2	-9	-9	3.08813	20	14.2	14.3	2.5444	6.9	150	19.7	90	240	87.074
D	RAMAS264	25.1	-9	-9	2.13123	24	11.5	11.1	2.0646	4.7	135	24	83	209	88.873
D	RAMAS265	32.1	-9	-9	2.46988	33	12.5	10.3	2.3563	-9	138	19.9	75	210	87.623
D	RAMAS266	38.7	-9	-9	2.18369	34	11.8	8.6	2.2594	5.5	141	23.5	74	204	88.081
D	RAMAS267	27.5	-9	-9	2.51623	63	16.4	14.2	2.7968	-9	176	25.6	99	245	86.315
D	RAMAS268	27.8	-9	-9	2.67867	32	13.3	14.1	2.7825	6.2	163	18.5	78	243	86.706

H1000	Sample	Rb	Sb	Se	Si	Sr	Ta	Th	Ti	U	V	Y	Zn	Zr	LE
H1001		ppm	ppm	ppm	%	ppm	ppm	ppm	%	ppm	ppm	ppm	ppm	ppm	%
D	RAMAS269	26.2	-9	-9	2.62519	30	13.8	10	2.7142	-9	163	16.1	85	205	86.329
D	RAMAS270	40.6	-9	-9	1.46975	29	11.2	8.6	1.9963	-9	150	13	99	177	88.36
D	RAMAS271	20	-9	-9	3.35342	48	14.2	11.9	2.2941	6.4	167	17.4	110	178	83.998
D	RAMAS272	15.7	12	-9	2.01411	41	15.3	7.6	1.9066	-9	164	18	98	167	86.2
D	RAMAS273	22.1	-9	-9	1.83021	30	11.7	7.1	1.7997	4.9	152	14	80	156	86.592
D	RAMAS274	22.2	-9	-9	2.03982	28	8.7	7.7	1.4862	-9	129	15	78	147	88.175
D	RAMAS275	31.1	-9	-9	2.49324	47	9.2	6.1	1.5155	-9	118	46.8	111	143	87.687
D	RAMAS276	40.9	-9	-9	3.52225	22	15	12.5	2.5424	5.8	167	48.3	105	258	86.704
D	RAMAS277	42.4	-9	-9	3.56445	31	17.1	12	2.6547	6.1	180	55.1	117	289	85.943
D	RAMAS278	80	-9	-9	2.75855	30	13.7	14.4	2.3985	-9	135	60	75	245	87.503
D	RAMAS279	33.5	-9	-9	2.30996	28	16.7	14	2.6562	-9	172	34.7	109	262	87.072
D	RAMAS280	31.3	-9	2.4	1.89542	25	14.7	11.2	2.6521	5.8	161	34.7	109	275	87.844
D	RAMAS281	26.6	-9	-9	1.68999	33	13.4	11.7	2.3569	4.9	151	34.6	95	260	88.631
D	RAMAS282	22.3	-9	-9	2.07146	36	15.3	12.5	2.3039	6.5	152	34	84	263	88.353
D	RAMAS283	29.3	-9	-9	2.93518	29	13	16.1	2.1429	7.1	133	42	103	284	88.064
D	RAMAS284	28.8	-9	-9	3.03173	31	15.8	17.6	2.1381	-9	133	47.3	62	312	87.581
D	RAMAS285	27.5	-9	-9	3.09848	30	14.8	15	2.7103	6.7	165	48.8	71	294	86.796
D	RAMAS286	31.2	-9	-9	3.10389	34	13.2	16.7	1.9309	5	113	41.7	62	300	88.622
D	RAMAS287	35.5	-9	-9	2.72462	42	11.6	13.4	1.8957	-9	118	42.3	67	262	88.726
D	RAMAS288	42.5	-9	-9	3.11021	30	15	15.5	2.0517	7.5	122	42.6	78	295	88.483
D	RAMAS289	31.6	-9	-9	2.56233	52	12.4	13	1.8689	-9	120	30.9	98	252	88.691
D	RAMAS290	32.4	-9	-9	2.19666	46	14.1	10.8	2.067	6.5	139	28.2	101	211	88.663
D	RAMAS291	37.5	-9	-9	1.85954	34	13.2	10.8	2.0504	-9	144	24.8	101	211	88.488
D	RAMAS292	32.4	-9	-9	2.75482	30	16.3	12.7	2.3095	-9	156	32.7	97	258	86.791
D	RAMAS293	21.3	-9	-9	1.81625	110	9.4	9.4	1.5468	6.3	107	22.9	83	191	89.057
D	RAMAS294	33.4	-9	-9	2.27211	94	13.9	12.5	1.848	-9	129	26.6	105	232	87.241
D	RAMAS295	42	-9	2.3	2.54617	21	14.5	12.4	2.2616	7.2	142	26.2	89	231	87.754
D	RAMAS296	28.2	-9	-9	2.27047	29	11.3	9.1	1.8348	6.6	128	22.1	85	196	88.946
D	RAMAS297	22.9	-9	-9	1.80409	62	11.5	8.9	1.6488	-9	118	22.3	88	197	89.433
D	RAMAS298	26.2	-9	-9	1.93528	37	12.2	10.8	2.1055	5	133	32.9	82	214	88.95
D	RAMAS299	29.8	-9	-9	2.85139	34	8.6	9.8	1.7101	-9	122	25.5	74	194	88.83
D	RAMAS300	27.5	-9	-9	2.94295	29	12.6	9.7	2.0534	5	137	24.4	81	210	87.552
D	RAMAS301	17.9	-9	-9	3.10233	39	12.7	10.9	2.9629	8.8	167	37.1	84	277	85.766
D	RAMAS302	40.7	-9	-9	3.59989	23	11.9	12.8	2.2169	-9	141	25.5	64	248	85.957
D	RAMAS303	10.5	-9	-9	4.59988	30	18	18.8	4.3785	6.4	201	39.1	81	355	81.97
D	RAMAS304	23.2	-9	-9	3.40349	42	12.9	7.6	2.7322	9.6	153	26.2	81	261	85.461
D	RAMAS305	28.9	-9	-9	2.65573	25	12.3	14.1	2.4577	4.7	138	17.9	85	228	87.691
D	RAMAS306	24.5	-9	-9	2.07611	26	13.7	13	2.2434	5	139	19.3	81	220	88.76
D	RAMAS307	27.6	-9	-9	1.90682	20	11.9	9.3	2.0065	-9	129	16.7	81	201	89.249
D	RAMAS308	29	-9	-9	2.4113	25	13.3	11.8	2.3581	6	152	24.3	92	224	87.688
D	RAMAS309	30.1	-9	-9	2.04546	22	14.9	12	2.4284	-9	146	26.2	86	221	88.307
D	RAMAS310	30.4	-9	-9	2.06312	25	11.9	12.1	2.323	-9	137	24	82	222	88.549
D	RAMAS311	30.2	-9	-9	2.56695	23	14	13.7	2.74	-9	164	28.3	94	242	87.226

H1000	Sample	Rb	Sb	Se	Si	Sr	Ta	Th	Ti	U	V	Y	Zn	Zr	LE
H1001		ppm	ppm	ppm	%	ppm	ppm	ppm	%	ppm	ppm	ppm	ppm	ppm	%
D	RAMAS312	30.1	-9	-9	2.77135	20	13.7	13.8	2.9142	6.8	167	23.2	84	250	86.721
D	RAMAS313	31.4	-9	-9	3.16788	28	13.1	13.2	2.4676	6.3	154	20.6	75	223	87.023
D	RAMAS314	23.1	-9	-9	2.15986	28	12	12.7	2.3274	5.9	148	19.4	83	240	87.666
D	RAMAS315	25.7	-9	-9	1.85821	35	12.5	13	1.9768	-9	123	17.8	69	214	89.17
D	RAMAS316	29.5	-9	-9	3.39076	22	12.9	12.9	2.7392	6.2	152	22.7	101	235	86.097
D	RAMAS317	160.9	-9	-9	4.81452	28	9.2	13.7	0.625	-9	73	61	43	120.2	89.61
D	RAMAS318	37.3	-9	-9	3.02996	18	14.6	14.6	1.7262	-9	114	31.9	98	258	88.942
D	RAMAS319	31.5	-9	-9	2.95742	12	15.4	13	1.614	5.3	117	33.3	135	260	89.561
D	RAMAS320	70.7	-9	-9	3.74909	19	13	17.5	1.5098	-9	107	30	146	243	89.32
D	RAMAS321	28.9	-9	-9	2.34875	12	15.4	12.9	2.0308	-9	132	35.7	79	268	88.131
D	RAMAS322	29.7	-9	2.9	2.30664	28	11.2	9.6	1.7251	6.9	116	30	69	217	89.789
D	RAMAS323	28.4	-9	-9	3.78461	36	12.7	12.9	1.9398	-9	135	41	70	229	86.961
D	RAMAS324	31.5	-9	-9	2.44484	48	12.6	14.6	1.7852	5	131	42.7	81	236	88.553
D	RAMAS325	22	-9	-9	3.24932	64	12.6	11.3	2.2201	7.4	137	51.2	106	230	87.014
D	RAMAS326	40.7	-9	-9	2.84039	22	11.5	11.4	2.2601	5	139	26.6	92	230	87.564
D	RAMAS327	35	-9	-9	2.38168	57	12.4	9.5	1.5961	-9	115	26.3	80	210	88.113
D	RAMAS328	41.1	-9	-9	3.69295	32	13.3	13.9	2.5676	4.8	157	28.6	98	232	85.628
D	RAMAS329	34.8	-9	-9	4.15331	27	14.8	13.8	2.8393	-9	163	33.2	111	250	85.169
D	RAMAS330	28.4	-9	-9	1.99745	53	15.5	9.9	2.6068	5.3	163	40.5	115	254	87.969
D	RAMAS331	28	-9	-9	4.30576	26	13.6	16.7	2.9978	-9	164	40.7	106	279	84.919
D	RAMAS332	37	-9	-9	3.53222	44	13.4	10.6	2.1571	-9	139	30.2	83	217	87.228
D	RAMAS333	35.7	-9	-9	3.13812	32	13.6	11.5	2.1487	-9	142	22.6	78	212	87.676
D	RAMAS334	30.8	-9	-9	4.38919	19	14.3	15	2.7261	5.5	158	28.1	90	256	85.626
D	RAMAS335	30.2	-9	-9	2.27109	28	12.9	15.2	2.2948	-9	144	24.9	82	228	88.365
D	RAMAS336	22.5	-9	-9	2.89283	56	12.9	12.3	2.3323	-9	146	32.7	85	235	87.501
D	RAMAS337	24.2	-9	-9	2.25229	43	11.3	11.8	2.231	6.3	143	26.7	72	226	88.144
D	RAMAS338	23.6	-9	-9	2.85619	49	12.8	10.6	2.3356	5.9	141	32	76	245	87.548
D	RAMAS339	27.3	12	2.2	2.58344	29	16.9	8.1	1.8503	6.4	131	23.4	79	210	88.489
D	RAMAS340	28.3	-9	-9	2.60907	41	10.7	10.1	1.7556	-9	121	18.4	60	187	88.411
D	RAMAS341	20.8	-9	-9	3.57351	58	13.4	13.2	2.231	-9	135	24.9	68	228	86.521
D	RAMAS342	27.7	-9	-9	2.88322	69	12.8	8.1	2.1884	5	137	20.9	83	211	87.112
D	RAMAS343	33.2	-9	-9	2.90628	37	13.7	10.5	1.9844	-9	131	20	73	205	87.709
D	RAMAS344	26.7	-9	2.4	2.5441	29	13.6	11.1	2.6941	6.7	153	21	84	236	87.213
D	RAMAS345	28.8	-9	-9	2.84907	36	11.9	12	2.2762	4.7	145	17.2	81	222	87.604
D	RAMAS346	30.5	-9	-9	3.65029	35	13.7	10.1	2.1596	-9	130	21.9	95	254	87.532
D	RAMAS347	28.2	-9	-9	2.78336	20	14.3	14	2.4953	5.4	144	21.5	108	243	87.92
D	RAMAS348	17.3	-9	-9	3.93351	21	12.7	10.4	2.7219	6.1	156	20.7	103	244	85.01
D	RAMAS349	28.4	-9	-9	2.8607	17	17.8	12.7	2.903	6.5	187	20.8	110	262	85.985
D	RAMAS350	23	-9	-9	2.62396	13	17	14.7	3.4842	6.4	189	19.5	97	287	86.022
D	RAMAS351	26.3	-9	-9	2.81712	23	12.6	12.8	3.4376	5.4	195	17	79	258	86.177
D	RAMAS352	33.3	-9	-9	3.30208	19	14.5	13.3	2.8195	-9	174	25	78	240	86.502
D	RAMAS353	25.7	-9	-9	3.29687	30	10.9	11.5	2.6193	-9	153	24.2	67	230	86.93
D	RAMAS354	30.9	-9	-9	4.28085	20	12.2	12.7	2.6853	-9	160	25.5	59	231	85.691

H1000	Sample	Rb	Sb	Se	Si	Sr	Ta	Th	Ti	U	V	Y	Zn	Zr	LE
H1001		ppm	ppm	ppm	%	ppm	ppm	ppm	%	ppm	ppm	ppm	ppm	ppm	%
D	RAMAS355	33	-9	-9	2.03172	30	9.7	12.7	2.9403	5.4	169	19.1	70	227	87.289
D	RAMAS356	21	-9	-9	2.46755	34	9.8	8.7	1.9897	-9	153	13.9	78	171	87.431
D	RAMAS357	29.4	-9	-9	2.8104	27	13.2	11.8	2.3395	5.3	150	18.4	66	214	87.218
D	RAMAS358	26.1	-9	-9	3.22866	22	13.5	10.5	2.8734	-9	175	21.2	70	245	85.251
D	RAMAS359	26.1	-9	-9	2.94769	22	14.5	13	2.9806	5.4	178	17.4	92	243	86.713
D	RAMAS360	106.2	-9	-9	5.48158	30	11.1	13.7	1.6022	-9	101	40	92	147	84.878
D	RAMAS361	45.9	10	-9	4.33331	15	22	16.9	3.0227	7.4	186	43.1	148	316	84.401
D	RAMAS362	37.6	-9	-9	3.35966	20	15.8	15.7	3.229	8	178	33.8	190	312	85.38
D	RAMAS363	29	-9	-9	2.89845	22	16.4	14.1	2.8936	6.8	184	33.8	149	288	86.24
D	RAMAS364	19.7	10	-9	2.73023	23	15.3	15	3.4061	-9	191	31.8	181	273	85.433
D	RAMAS365	32.1	-9	-9	2.4847	42	13	11.7	2.1005	-9	141	26.2	135	236	87.733
D	RAMAS366	25.2	-9	-9	2.82608	37	12.9	13	2.6331	9.2	167	28.3	164	238	85.934
D	RAMAS367	34	-9	-9	3.29032	59	12.5	10	2.0176	-9	129	25.6	120	208	86.11
D	RAMAS368	32.3	-9	-9	3.57257	44	12.8	12.7	2.2898	6.8	157	29.4	116	229	86.659
D	RAMAS369	35.6	-9	-9	3.65011	31	15.3	17.2	2.5669	-9	161	28.1	116	245	85.414
D	RAMAS370	31	11	-9	2.63568	143	11.6	13.2	1.7247	-9	126	22.8	112	205	87.697
D	RAMAS371	42.3	-9	-9	3.90675	26	14.6	12.1	2.3867	6.2	150	30.6	101	241	86.091
D	RAMAS372	30.7	-9	-9	3.39179	31	14.5	9.7	2.3877	6.3	152	25.5	130	231	86.644
D	RAMAS373	27.9	-9	-9	1.52777	49	11.6	11.8	2.0176	-9	135	24.5	95	215	89.073
D	RAMAS374	40	-9	-9	3.64151	65	10.1	21.6	1.7405	-9	154	31.3	94	217	86.853
D	RAMAS375	27.3	-9	2.1	3.11444	74	12	11.1	2.1519	-9	142	31	127	231	87.091
D	RAMAS376	50.7	-9	-9	3.61662	61	16.8	14	2.6107	6.9	151	34	83	250	86.087
D	RAMAS377	23.3	-9	-9	3.02056	39	13.6	12.4	2.8733	6.1	161	37.2	90	244	86.357
D	RAMAS378	21.9	-9	-9	3.38076	58	15.6	15	2.5381	-9	154	31.2	78	254	86.068
D	RAMAS379	30.5	-9	-9	3.38084	26	13.3	11	2.8091	5.2	166	32.1	78	261	85.68
D	RAMAS380	22.9	-9	-9	3.23234	33	19	15.8	3.2591	6.6	192	33.8	105	324	84.9
D	RAMAS381	26.4	-9	-9	3.46849	53	13.1	15.2	2.6902	5.3	154	25.1	85	249	86.292
D	RAMAS382	18.1	-9	2.5	2.82288	32	12.9	11.7	2.9573	5.2	166	28.6	86	255	86.907
D	RAMAS383	21.7	-9	-9	2.91771	37	17.7	15.1	3.9988	10.9	223	27.5	95	284	84.37
D	RAMAS384	25.7	-9	-9	2.63968	29	15.2	12.2	3.3142	8.8	193	28.6	86	273	85.781
D	RAMAS385	32.2	-9	-9	3.21578	36	13.8	12.6	2.6894	4.9	163	26.8	89	251	86.297
D	RAMAS386	25.4	-9	-9	3.64218	22	16.2	11.7	2.7359	6.7	159	24.4	83	256	86.423
D	RAMAS387	21.6	-9	-9	2.72194	40	10.9	14.2	2.6465	-9	163	22.1	93	240	87.199
D	RAMAS388	14.8	-9	-9	2.15258	91	11.9	12.1	2.1413	5.9	141	19.7	86	247	87.481
D	RAMAS389	23.1	-9	-9	1.76213	42	9.8	9.4	2.1854	6.1	150	17.9	70	220	87.938
D	RAMAS390	31.7	-9	-9	3.29022	25	17.5	17.1	2.8199	5.4	163	22.5	94	263	86.172
D	RAMAS391	31.7	-9	-9	3.48221	15	15.2	14.7	2.7576	4.9	158	22.3	117	271	86.94
D	RAMAS392	22.7	-9	-9	3.80863	23	17.1	17.2	3.1328	5.1	185	19.8	104	280	84.987
D	RAMAS393	25	-9	-9	2.83808	23	18.9	14	3.044	7	184	26.1	89	283	86.056
D	RAMAS394	21.1	-9	-9	2.98265	24	17.1	18.5	3.2728	4.9	193	25	104	287	85.578
D	RAMAS395	21.2	-9	2.7	3.48921	24	18	16.4	3.3837	7.4	182	23	100	294	84.791
D	RAMAS396	23.5	-9	3.4	3.38047	20	16.3	18.7	3.2575	6.1	196	22.3	91	314	85.22
D	RAMAS397	24.9	-9	-9	3.2494	21	18.9	14.7	3.1895	6.8	182	21.6	83	281	85.603

H1000	Sample	Rb	Sb	Se	Si	Sr	Ta	Th	Ti	U	V	Y	Zn	Zr	LE
H1001		ppm	ppm	ppm	%	ppm	ppm	ppm	%	ppm	ppm	ppm	ppm	ppm	%
D	RAMAS398	19.3	-9	-9	2.59031	26	14.4	15.6	3.6233	7.4	208	20	98	289	85.556
D	RAMAS399	34.2	-9	-9	3.30878	34	14.7	13	2.3715	-9	155	20.5	100	229	86.946
D	RAMAS400	16	11	-9	2.11246	22	15.4	10.2	2.3765	6.4	237	23.4	185	207	83.987
D	RAMAS401	27.2	-9	-9	2.33454	34	14	11	2.8159	10.2	232	22	144	228	84.363
D	RAMAS402	16.8	-9	-9	2.76645	19	18.2	15.6	3.4522	6.8	214	18.1	98	268	84.939
D	RAMAS403	42.1	9	-9	3.54986	21	17.2	14.5	3.0542	5.7	178	40.4	228	289	85.403
D	RAMAS404	171.5	-9	-9	6.54736	28	10.7	12.9	1.4553	6.3	82	76	63	175	86.839
D	RAMAS405	27.9	-9	-9	3.40154	24	15.1	15.3	2.9396	6.5	176	35.1	145	259	85.619
D	RAMAS406	31	-9	-9	2.94301	34	11.4	10.8	2.2143	-9	142	31.5	129	232	87.915
D	RAMAS407	32.1	-9	-9	3.96813	38	13.5	12.6	2.4376	-9	146	30.6	115	231	86.43
D	RAMAS408	31.9	-9	-9	3.65857	35	14.9	12.1	2.672	7.8	163	35	110	251	86.401
D	RAMAS409	41.3	11	-9	3.88357	48	16.6	15.9	2.675	5.2	172	37.7	127	249	85.565
D	RAMAS410	40.6	9	-9	3.13467	52	12.7	13.3	2.3049	-9	135	29.4	106	242	87.49
D	RAMAS411	36.3	-9	-9	4.69954	73	13.4	15.7	2.6286	6.1	157	33.6	115	260	85.591
D	RAMAS412	12.6	-9	-9	5.78255	32	22	23.5	3.7448	5.2	208	82	138	420	81.777
D	RAMAS413	32.1	-9	-9	2.8912	105	10.4	8	0.9539	-9	104	19.6	71	179	89.335
D	RAMAS414	39.5	-9	-9	2.28593	29	14.6	13.8	2.2321	-9	149	23.3	77	230	88.604
D	RAMAS415	37	-9	-9	3.02538	39	13.1	13.2	2.466	5.6	157	25.8	75	236	87.548
D	RAMAS416	63.2	-9	-9	3.6402	23	16.3	14	3.4544	6	216	46.7	175	281	85.227
D	RAMAS417	26.2	-9	-9	2.79678	36	14.4	11.4	2.587	6.1	152	25.9	72	239	87.124
D	RAMAS418	32.7	-9	-9	2.21636	54	13.2	10.1	2.5452	-9	148	29.1	66	239	87.479
D	RAMAS419	30.6	-9	-9	2.12269	44	10.6	9.5	2.1829	-9	140	21.2	69	211	88.547
D	RAMAS420	24.1	-9	-9	2.8963	74	12.1	8.2	2.2593	5.2	146	28.7	73	211	87.237
D	RAMAS421	24.7	-9	-9	2.85411	66	11.4	11.6	1.7758	-9	118	36.1	60	198	87.994
D	RAMAS422	34.5	-9	-9	3.06432	46	13	9.9	2.5698	-9	149	29.7	70	236	86.562
D	RAMAS423	24.7	-9	-9	2.28089	53	9.9	5.5	1.8442	5.4	130	26.6	69	193	88.808
D	RAMAS424	27.1	-9	-9	2.44493	43	10.1	8.5	2.4025	5.4	141	30.4	85	206	88.226
D	RAMAS425	20.5	-9	-9	2.96169	33	15	11.9	3.0999	6.2	183	45.2	113	254	85.957
D	RAMAS426	24.6	-9	-9	3.13224	53	15.1	13.4	2.768	-9	140	26	49	309	85.937
D	RAMAS427	34.6	-9	-9	2.7864	45	10.4	12.4	1.9499	-9	126	23.3	61	215	87.835
D	RAMAS428	32.3	-9	-9	2.49492	46	11.1	10.2	1.6523	-9	107	16	55	215	88.226
D	RAMAS429	34.8	-9	2.1	3.21841	40	10.6	12.3	2.0144	-9	137	16.9	72	223	87.747
D	RAMAS430	33.2	-9	-9	2.49497	32	9.9	9.6	1.6806	-9	124	13.2	78	194	89.566
D	RAMAS431	23.5	-9	-9	3.57439	29	17.2	17.2	3.1397	6	171	21.7	93	276	85.449
D	RAMAS432	37.3	-9	2.7	2.47697	21	14.9	13.9	2.1189	4.8	139	17	141	230	88.665
D	RAMAS433	42.3	-9	-9	2.94447	16	17.5	16.1	2.8854	4.9	176	25.3	167	267	86.692
D	RAMAS434	30.4	-9	-9	2.33267	23	14.8	13.7	3.1255	8.1	182	26.8	122	274	86.389
D	RAMAS435	28.1	-9	-9	2.93614	33	18.5	12.8	3.2228	-9	178	27.7	98	265	85.831
D	RAMAS436	33.9	-9	-9	2.81719	27	14.2	12.7	3.521	-9	193	26.7	97	274	85.932
D	RAMAS437	25.1	-9	-9	2.55102	37	15	12	3.3412	8.2	184	27.1	88	268	86.136
D	RAMAS438	20.2	-9	-9	1.90043	42	15.2	12.3	3.1589	8	185	25.4	83	272	86.794
D	RAMAS439	20.5	-9	-9	2.17246	29	15.5	13.1	3.0917	-9	193	23.7	79	266	86.816
D	RAMAS440	26.2	-9	-9	2.40427	22	14.4	13.4	3.071	6	187	21.4	97	266	87.134

H1000	Sample	Rb	Sb	Se	Si	Sr	Ta	Th	Ti	U	V	Y	Zn	Zr	LE
H1001		ppm	ppm	ppm	%	ppm	ppm	ppm	%	ppm	ppm	ppm	ppm	ppm	%
D	RAMAS441	22.5	-9	-9	2.28835	21	10.7	15	2.9003	5.8	176	22.2	93	254	87.19
D	RAMAS442	15.9	-9	-9	3.14832	16	17.2	14.5	3.1018	5.9	205	21.6	83	247	85.538
D	RAMAS443	15.8	-9	-9	2.83685	23	16.1	16.9	3.1229	7.3	182	20.7	81	283	85.231
D	RAMAS444	42	-9	-9	2.98794	15	18.4	14.6	2.4951	6.6	236	27.2	102	238	85.063
D	RAMAS445	27.6	-9	-9	2.36762	21	17.2	17.9	2.8443	6.3	169	24.8	108	311	86.757
D	RAMAS446	19.1	9	-9	2.33627	17	19.7	17.9	3.6924	7.1	189	24.8	86	322	86.022
D	RAMAS447	42	-9	2.5	2.62938	41	14.1	13.4	2.4282	5.3	159	33.2	164	256	87.755
D	RAMAS448	27	-9	-9	2.69454	23	11.8	13.9	2.7503	7.1	178	29.5	106	250	87.092
D	RAMAS449	28.2	-9	-9	2.54731	29	10.9	14.7	2.9058	7.2	163	27.6	180	252	86.973
D	RAMAS450	40.4	-9	-9	2.63149	21	17	15.2	2.6859	8.8	174	36.3	180	257	86.014
D	RAMAS451	24.2	-9	-9	3.09834	34	14.9	11.5	2.3775	7	154	29.2	69	221	86.892
D	RAMAS452	23.1	-9	2.3	2.47339	31	14.4	14.7	2.7892	6.2	163	26.8	60	275	86.912
D	RAMAS453	19.4	-9	-9	2.22073	34	15.4	16.5	2.9719	-9	184	27.9	75	263	87.548
D	RAMAS454	19.3	-9	-9	2.48214	33	17.2	12.7	2.9736	8.4	180	36	95	259	86.49
D	RAMAS455	24.7	-9	-9	2.57831	55	9.1	10.5	2.2012	6	150	30.7	101	224	87.914
D	RAMAS456	33.1	-9	-9	2.09273	44	12.2	13.7	2.573	6.3	150	38	100	253	88.458
D	RAMAS457	33.9	-9	-9	2.40486	49	13.3	7.9	1.9914	5.6	124	30.3	86	229	88.173
D	RAMAS458	32.8	-9	-9	2.31182	41	12.9	10.4	2.4269	5.1	143	34.9	89	227	87.911
D	RAMAS459	27.2	-9	-9	2.19062	37	14	13.8	2.7137	6.7	163	32.1	82	257	87.409
D	RAMAS460	31.3	-9	-9	2.47297	34	10.3	11	2.2857	-9	137	26.5	78	219	88.432
D	RAMAS461	29.4	-9	-9	4.70874	31	17	14.2	3.0721	6.2	173	35.8	99	269	84.386
D	RAMAS462	26.1	-9	-9	3.71354	37	13.8	13.7	2.9832	4.6	167	27.4	77	285	84.765
D	RAMAS463	37.9	-9	-9	3.77375	46	14.2	17.4	2.5201	7	162	39.1	95	294	86.556
D	RAMAS464	32.2	-9	-9	3.64574	57	12.7	12.8	1.8666	6.7	135	34.3	102	242	87.22
D	RAMAS465	47.9	-9	-9	3.94633	58	15.6	15.7	2.0383	5.8	140	37.8	100	245	87.179
D	RAMAS466	35.3	-9	-9	3.51504	62	13.8	17.5	2.4108	5.6	157	33.9	98	334	86.048
D	RAMAS467	21.3	-9	-9	3.34139	85	16.7	26	3.6001	10.6	239	72	140	494	84.349
D	RAMAS468	24	-9	-9	2.54424	89	15.1	36	3.6395	11	212	49	162	551	84.469
D	RAMAS469	33.7	-9	-9	3.376	79	13.2	14.4	2.3374	-9	156	45.4	115	233	87.569
D	RAMAS470	38.3	-9	2.9	3.5558	27	11.5	12.9	2.5457	5.6	165	27.7	86	236	86.689
D	RAMAS471	26.6	-9	-9	4.44874	38	14.6	13.9	2.9944	-9	181	30.3	96	263	84.332
D	RAMAS472	32.8	-9	-9	2.24598	23	10.1	10.6	1.776	-9	116	17	70	196	89.241
D	RAMAS473	36.5	-9	-9	4.71062	26	15.3	13.2	2.823	-9	178	30.8	131	252	85.024
D	RAMAS474	43.4	-9	-9	4.61984	30	16.2	14.8	2.6648	-9	164	28.3	146	253	85.286
D	RAMAS475	38.1	-9	-9	3.90034	20	12.7	14	2.57	-9	155	34.6	109	240	86.392
D	RAMAS476	37.3	-9	-9	5.28897	28	13.7	14.3	2.726	-9	152	25	93	257	83.444
D	RAMAS477	42.1	-9	-9	4.08554	32	13.8	14	2.991	-9	170	34.2	147	265	84.842
D	RAMAS478	45.8	-9	-9	3.87626	39	14.9	12.7	3.0276	-9	161	32.3	126	252	85.766
D	RAMAS479	24.4	-9	-9	3.49899	29	14.4	10.6	2.799	4.9	161	26.1	134	243	87.116
D	RAMAS480	33.2	-9	-9	3.25985	28	13.7	8.5	1.9921	-9	136	28.1	93	234	87.404
D	RAMAS481	25.8	-9	-9	3.20832	26	11.9	12.5	2.3621	-9	150	31.5	95	240	87.52
D	RAMAS482	26.7	-9	-9	3.69424	24	12.4	10.3	2.4054	-9	154	26.6	74	223	85.347
D	RAMAS483	26	-9	-9	3.36636	24	13.5	9.6	1.9175	6	124	10.8	49	194	88.07

H1000	Sample	Rb	Sb	Se	Si	Sr	Ta	Th	Ti	U	V	Y	Zn	Zr	LE
H1001		ppm	ppm	ppm	%	ppm	ppm	ppm	%	ppm	ppm	ppm	ppm	ppm	%
D	RAMAS484	145.2	-9	-9	5.04907	14	18.5	22.4	1.6148	7.6	94	112	40	271	88.051
D	RAMAS485	5.4	-9	-9	9.66401	6	3.5	10.2	1.546	-9	50	85.2	25	161.3	87.142
D	RAMAS486	2.6	-9	-9	9.78977	8	7.5	13.8	3.3467	4.9	96	99	34	307	85.651
D	RAMAS487	-9	-9	-9	8.33655	17	6.1	7.5	2.1973	-9	68	66.1	31	176	87.94
D	RAMAS488	13.3	-9	-9	5.74252	15	15	20.3	3.1338	8.7	136	68.8	49	386	85.819
D	RAMAS489	17.8	-9	-9	4.01526	18	14.2	13.9	2.4766	8.7	134	47.1	55	314	86.41
D	RAMAS490	39.3	-9	-9	4.31765	35	13.5	17.8	2.5013	6.8	135	54	55	325	85.805
D	RAMAS491	40.3	-9	-9	4.60369	15	15.8	19.6	2.9174	8.7	144	54.2	69	315	84.516
D	RAMAS492	38.7	-9	3.5	3.95439	21	11.9	17.7	2.3187	6.9	138	51.7	53	278	85.211
D	RAMAS493	70.6	-9	-9	3.61176	18	15.2	15.1	2.4607	8.5	136	38.6	66	305	87.164
D	RAMAS494	27.8	-9	-9	3.54551	20	18	18.7	2.9493	8.6	159	41.6	66	346	85.092
D	RAMAS495	23.2	-9	-9	3.24648	21	17.3	16.4	3.4802	7.2	158	38.1	68	357	85.951
D	RAMAS496	16.4	-9	3	3.03819	18	19.8	19.9	3.9321	10.1	184	48.2	69	399	84.775
D	RAMAS497	16.6	10	-9	3.03665	14	15.9	15.7	3.4275	8.1	180	36.9	65	329	85.364
D	RAMAS498	21.7	-9	2.7	3.03794	17	14.6	17.9	4.6031	8.6	200	44.2	70	343	84.482
D	RAMAS499	15	-9	-9	4.40195	17	16.4	17	4.555	9	193	47.7	78	371	83.375
D	RAMAS500	16.7	-9	-9	4.0257	17	15.1	20.1	4.6469	7.9	210	39.3	83	356	82.253
D	RAMAS501	19.3	-9	-9	3.67481	16	15.1	17	4.1352	8.2	198	38.6	69	330	83.677
D	RAMAS502	23.7	-9	3.5	2.96704	23	19.8	20	4.9532	8.2	223	40.9	71	404	83.034
D	RAMAS503	18	-9	-9	3.25939	22	16.6	19.8	4.4502	-9	214	39.2	86	350	83.452
D	RMBS001	31.7	14	-9	3.87234	22	18.5	13.7	2.7007	6.2	160	46.1	72	263	84.546
D	RMBS002	27.9	-9	-9	5.71549	26	14.2	13.7	2.5471	6.9	152	35.6	78	246	83.629
D	RMBS003	35.7	-9	-9	4.18457	23	13.8	14	2.3016	7.3	158	41.4	81	241	84.242
D	RMBS004	46.6	-9	4.7	3.33575	24	12.4	12.3	2.0084	-9	129	33.5	68	215	86.757
D	RMBS005	48.2	10	4.4	3.03762	26	15.7	11.7	2.0781	7.2	133	32.5	63	218	87.072
D	RMBS006	43.2	-9	2.4	3.89924	30	11.6	10.6	2.1608	-9	134	34.2	63	211	85.705
D	RMBS007	41.5	-9	4.1	4.32142	38	11.9	9.8	2.1823	-9	143	39	72	225	85.869
D	RMBS008	41.7	-9	-9	2.98165	32	11.6	10.8	2.0463	-9	133	33.7	59	214	87.877
D	RMBS009	40.8	-9	-9	2.75191	32	8.3	7.3	1.4677	-9	106	30.7	50	189	88.104
D	RMBS010	49.8	10	-9	3.86595	25	10.4	10.1	1.7699	-9	114	42.8	44	219	87.1
D	RMBS011	27.8	10	4	4.00873	29	13.4	10.9	2.3277	7.5	145	39.6	60	232	85.238
D	RMBS012	47.3	-9	2	3.09342	32	7	9.3	0.6614	-9	81	32.1	46	162	87.604
D	RMBS013	33.9	11	-9	3.67247	29	11.4	12.1	1.8819	-9	126	32.2	63	220	86.292
D	RMBS014	82.6	12	-9	15.4502	53	10.7	11.2	0.3442	-9	45	54	17	344	80.922
D	RMBS015	95.8	-9	-9	14.5052	59	9.1	11.2	0.2807	-9	45	45.3	17	303	83.305
D	RMBS016	81.7	-9	-9	18.0143	69	11.1	10.5	0.3385	6	45	49.5	16	279	79.534
D	RMBS017	80.9	-9	-9	13.6196	75	10.3	11.3	0.3088	-9	46	42.4	19	262	83.366
D	RMBS018	95.3	-9	-9	9.6521	49	12.9	11.9	0.3277	-9	47	65	18	325	87.485
D	RMBS019	69.3	-9	-9	11.3471	51	9.3	9.3	0.2913	-9	44	54.6	18	323	86.185
D	RMBS020	109.1	-9	-9	7.57479	42	13.4	10	0.3582	-9	52	50.7	19	329	89.797
D	RMBS021	41.4	-9	-9	10.2239	55	8.1	5.5	0.2398	6.4	33	52	23	343	87.139
D	RMBS022	74.2	-9	-9	11.8967	81	10.6	8.9	0.3124	-9	41	52.3	23	304	84.945
D	RMBS023	40	-9	-9	13.6078	61	5.9	6.5	0.3479	-9	40	52	26	319	83.76

H1000	Sample	Rb	Sb	Se	Si	Sr	Ta	Th	Ti	U	V	Y	Zn	Zr	LE
H1001		ppm	ppm	ppm	%	ppm	ppm	ppm	%	ppm	ppm	ppm	ppm	ppm	%
D	RMBS024	42.4	-9	-9	13.2263	44	7.7	9.2	0.7115	5.6	47	60.7	20	357	84.113
D	RMBS025	69	-9	-9	13.8567	46	10.5	8.4	0.4718	-9	51	54.1	18	320	81.649
D	RMBS026	97.9	-9	-9	9.09381	61	12.8	11.4	0.3029	-9	49	46	23	293	86.87
D	RMBS027	105.7	22	2.2	6.70712	28	14.7	16.9	1.7091	-9	129	40.6	77	272	84.764
D	RMBS028	80.5	24	-9	5.58712	32	13.3	12.8	2.1246	5.4	141	36.5	100	260	85.18
D	RMBS029	75.9	-9	-9	11.1304	47	9.3	13.1	0.807	5.3	78	40.6	54	263	82.871
D	RMBS030	50.7	-9	-9	10.1663	52	8	11.1	0.6801	-9	60	32.4	35	302	85.498
D	RMBS031	77.3	-9	-9	11.5882	45	7.6	8.3	0.4426	-9	63	34.2	44	186	84.362
D	RMBS032	61.8	-9	-9	12.8794	33	7.3	12.6	0.7629	-9	69	38.8	41	273	83.67
D	RMBS033	58.5	-9	-9	11.4952	23	6.2	11.8	0.6175	5.7	74	43.6	28	285	86.357
D	RMBS034	79.1	-9	2.7	14.2889	23	7.7	14.2	0.646	-9	90	43.8	29	277	82.363
D	RMBS035	76.4	-9	3.4	14.2183	28	5.9	12.1	0.5004	-9	81	38	30	215	82.768
D	RMBS036	15.4	-9	-9	15.0758	64	6.5	6.1	0.2386	-9	82	11.6	28	180	81.513
D	RMBS037	26.8	-9	2.4	6.9841	119	11.2	13.7	1.6867	-9	131	20.3	75	266	85.197
D	RMBS038	80	-9	3.4	9.932	48	8.7	12	0.4851	-9	90	29.3	35	195	83.882
D	RMBS039	24.3	16	-9	3.93053	260	16.6	19.2	3.9922	8.9	208	18.1	108	341	84.499
D	RMBS040	30	-9	-9	3.51756	82	12.5	20.7	3.6697	8.6	202	14.6	72	262	83.247
D	RMBS041	30.7	-9	-9	4.01983	43	16.8	24.6	4.6069	6.7	219	12.9	57	312	80.734
D	RMBS042	21.2	-9	2.6	4.57271	189	20.4	23.1	3.7376	-9	179	20	64	364	85.219
D	RMBS043	29.3	-9	2.3	4.35544	185	18.5	19.6	3.2519	11	176	33.5	63	364	86.013
D	RMBS044	39.2	10	-9	7.65855	41	12.5	15.2	1.3652	-9	94	28.3	55	274	85.396
D	RMBS045	25.3	9	-9	9.35699	58	7.3	13.9	1.3331	7.6	71	43.2	46	332	85.44
D	RMBS046	68.7	-9	-9	8.1829	45	7.6	8.5	0.5733	-9	60	30.1	49	189	87.588
D	RMBS047	106	-9	2	8.47188	31	13.8	14.2	0.9264	5	92	36.3	36	271	86.16
D	RMBS048	86.4	-9	-9	15.595	27	8.3	13.3	0.4129	6	63	49	28	301	82.382
D	RMBS049	130.5	-9	1.6	10.4591	37	10.5	15.2	0.3747	-9	63	41.1	32	251	86.018
D	RMBS050	131.8	-9	-9	11.0211	31	12.4	16.1	0.3316	-9	59	45.9	27	266	84.074
D	RMBS051	111.7	-9	-9	11.4688	29	13.9	15.6	0.3966	-9	65	43.6	47	254	85.121
D	RMBS052	117.4	-9	-9	12.6412	33	12.2	15.7	0.4894	-9	71	42.1	50	253	82.387
D	RMBS053	129.1	-9	-9	9.0433	31	15.1	12.4	0.641	-9	84	37.4	63	248	84.758
D	RMBS054	22.9	-9	-9	3.63993	91	16.3	25	4.17	11	204	17.4	226	299	81.445
D	RMBS055	23.1	-9	-9	3.3944	37	15.1	19.4	4.5321	16	225	17	178	304	80.233
D	RMBS056	23.2	-9	-9	3.40255	32	16.1	20.7	4.2829	9.6	217	17.2	90	289	81.046
D	RMBS057	21.3	11	-9	3.42604	30	12.7	20.8	3.5964	-9	174	11.5	152	240	82.986
D	RMBS058	27.6	-9	-9	3.44469	42	20.2	20.7	3.8991	7.5	205	20	87	322	83.763
D	RMBS059	24.6	-9	-9	3.99964	47	14.7	18.5	2.7388	5.8	155	17.6	57	327	86.082
D	RMBS060	53.5	-9	-9	8.75761	46	6.4	8	0.4619	-9	45	27.1	32	215	86.57
D	RMBS061	49.8	-9	-9	11.4066	33	5.6	9.3	0.3667	-9	45	25.5	33	210	85.467
D	RMBS062	48.4	-9	-9	14.2901	26	7	8.5	0.4028	-9	44	28.5	25	302	83.299
D	RMBS063	31.2	-9	-9	14.1045	21	2.2	4.2	0.2473	-9	34	45	22	261	84.283
D	RMBS064	34.5	8	-9	14.9038	18	3.8	5.9	0.25	-9	37	23.9	23	174	83.374
D	RMBS065	109.2	-9	-9	11.4336	26	10.5	10.9	0.3923	-9	60	35.1	57	242	83.272
D	RMBS066	131.4	-9	-9	12.7104	22	9	16.2	0.3572	-9	62	39.1	31	239	81.469

H1000	Sample	Rb	Sb	Se	Si	Sr	Ta	Th	Ti	U	V	Y	Zn	Zr	LE
H1001		ppm	ppm	ppm	%	ppm	ppm	ppm	%	ppm	ppm	ppm	ppm	ppm	%
D	RMBS067	39.1	-9	-9	13.1226	15	6.1	6.5	0.3316	4.3	43	35.4	19	308	85
D	RMBS068	43.9	-9	-9	11.2495	16	9.4	7.8	0.2849	-9	43	30.5	21	307	86.773
D	RMBS069	41.7	-9	-9	11.4557	16	6.7	6	0.4319	-9	52	30	24	303	85.843
D	RMBS070	15.8	-9	-9	19.2562	12	3.6	7.8	0.4464	-9	41	41	19	339	79.53
D	RMBS071	105.3	-9	-9	12.71	26	9.8	11	0.51	-9	63	42.6	25	271	82.908
D	RMBS072	132	-9	-9	10.3659	41	12	14	0.3998	-9	65	43	74	226	84.054
D	RMBS073	164	-9	-9	10.4495	31	17	17.1	0.3367	-9	75	46	69	229	81.978
D	RMBS074	22.6	-9	2.9	5.50441	18	20.3	15.6	3.5546	9.6	199	19.6	55	315	82.661
D	RMBS075	22.3	-9	4	4.56271	22	18.4	19	3.7998	8.8	195	21	55	342	82.603
D	RMBS076	21.1	-9	4.3	4.95831	22	16	18.1	4.0675	8.1	195	26.6	60	359	82.804
D	RMBS077	21.3	-9	3.7	4.82508	29	14.7	18.8	3.8759	7.1	185	20.7	57	360	82.806
D	RMBS078	19	-9	-9	4.96011	26	18.9	16.3	3.7714	5.6	166	20.8	55	337	83.377
D	RMBS079	19.7	-9	-9	5.5011	22	13.2	16.4	3.9986	7.9	181	24.7	59	343	82.84
D	RMBS080	17.8	-9	-9	5.16324	24	14.5	16.2	4.1225	8	194	22.6	60	343	81.706
D	RMBS081	32.4	-9	-9	8.4318	21	7.2	3.6	0.5449	-9	64	18.3	47	155	87.195
D	RMBS082	29	-9	-9	4.71132	28	12	13.9	1.9385	-9	108	26.7	49	279	87.441
D	RMBS083	42.5	-9	-9	4.44964	26	12.3	11.8	0.9535	-9	86	26.8	42	266	89.079
D	RMBS084	65.4	-9	-9	8.76818	39	11.6	11.3	0.6974	-9	73	77	55	241	84.408
D	RMBS085	83.9	-9	-9	9.84988	18	9	12	0.5461	-9	71	47.6	29	281	85.307
D	RMBS086	114.3	-9	-9	10.3564	20	11.5	8.7	0.3811	-9	63	34.4	24	271	86.046
D	RMBS087	98.1	-9	-9	12.0473	21	11.2	9.7	0.4313	-9	68	37.1	23	273	83.752
D	RMBS088	149.8	8	2	8.07562	26	15	16.4	0.5993	-9	83	41.6	32	262	86.261
D	RMBS089	22.4	-9	-9	3.68568	28	14.2	16.8	2.1914	-9	116	15.2	41	257	87.068
D	RMBS090	15.8	13	2.7	5.68455	23	15.8	18.1	3.7047	-9	161	26.5	45	373	83.841
D	RMBS091	44.8	-9	2.2	5.72341	25	17.5	16.6	2.3491	7.7	135	24.1	46	309	86.208
D	RMBS092	85.6	-9	-9	12.8788	17	8.1	11.5	0.516	-9	60	39.1	29	313	83.541
D	RMBS093	17	-9	-9	4.09969	18	15.3	16.5	3.5085	8.4	189	19.8	55	330	84.449
D	RMBS094	25.8	-9	-9	3.78312	20	18.2	16.7	3.364	6.5	174	21.9	58	300	84.775
D	RMBS095	21.4	-9	3	3.6736	19	11.7	11.6	3.3568	5.1	170	21	52	316	84.456
D	RMBS096	21	-9	-9	3.94823	19	10.4	12.9	2.2874	4.8	143	13.9	49	240	85.928
EOF															