STORMONT CHIP SAMPLING

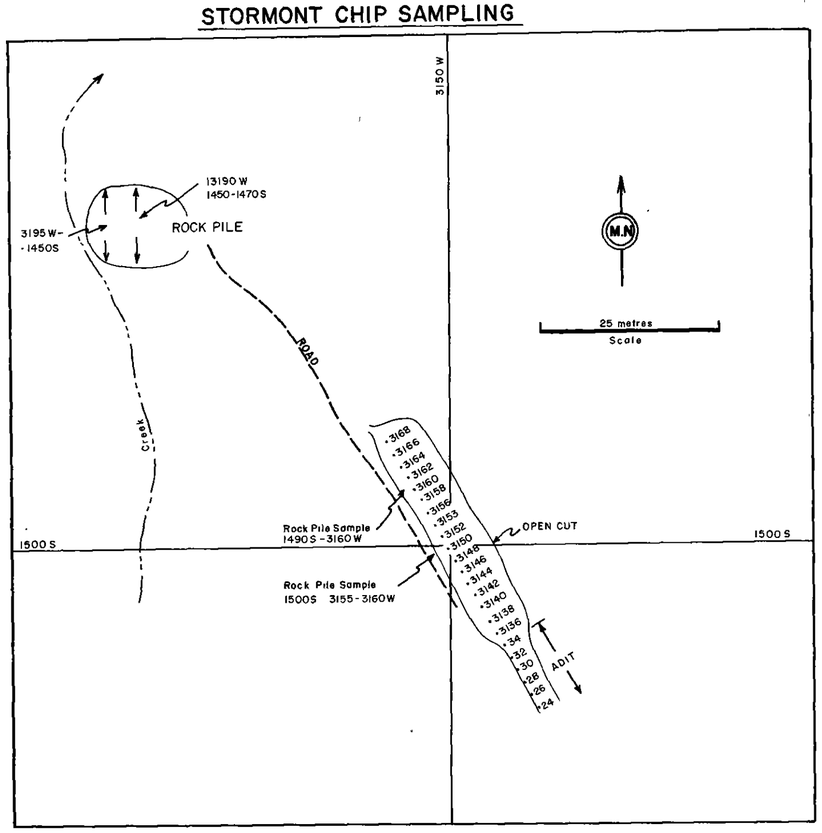

TI TREE CK ROAD & COSTEAN CHIP SAMPLING

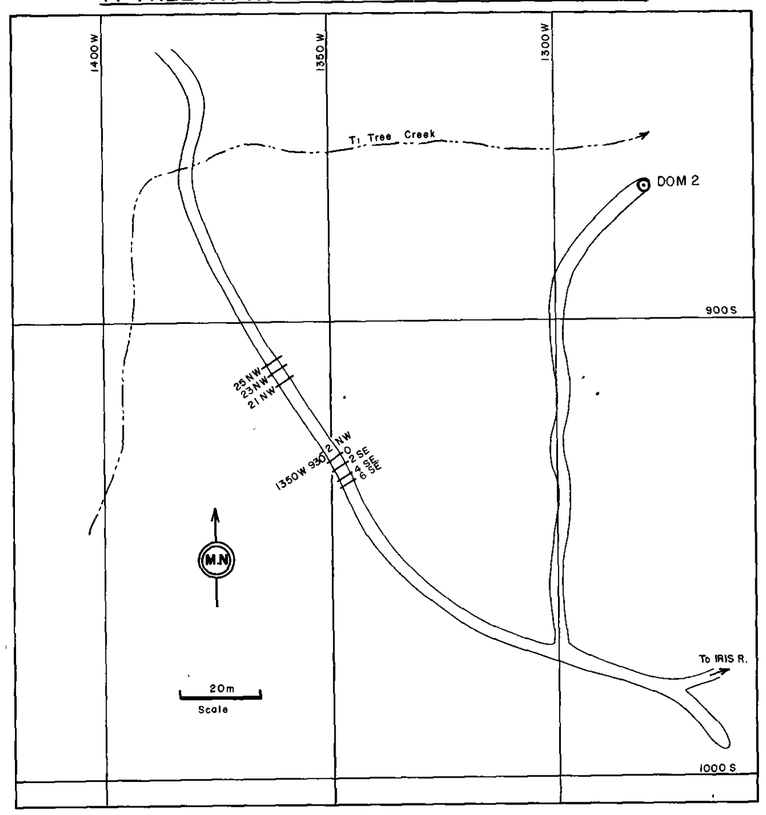

COSTEAN IRIS-TI TREE CK. ROAD

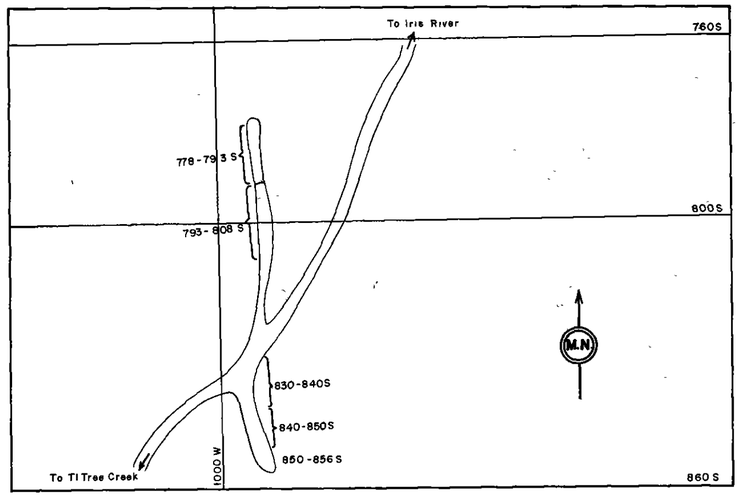

FLETCHERS ADIT CHIP SAMPLING

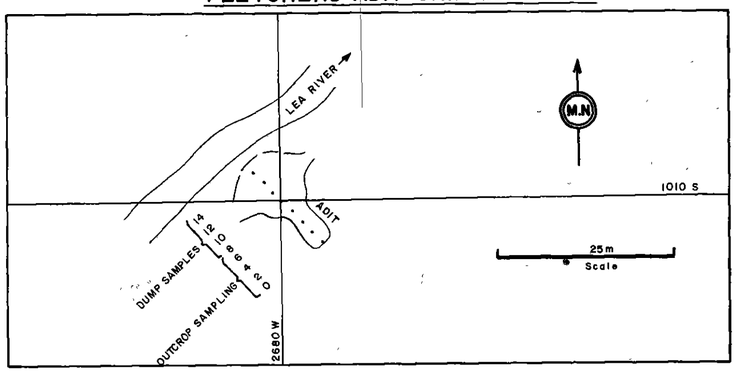

COSTEANS - SHEPHERD & MURPHY AREA

WESTERN COSTEAN

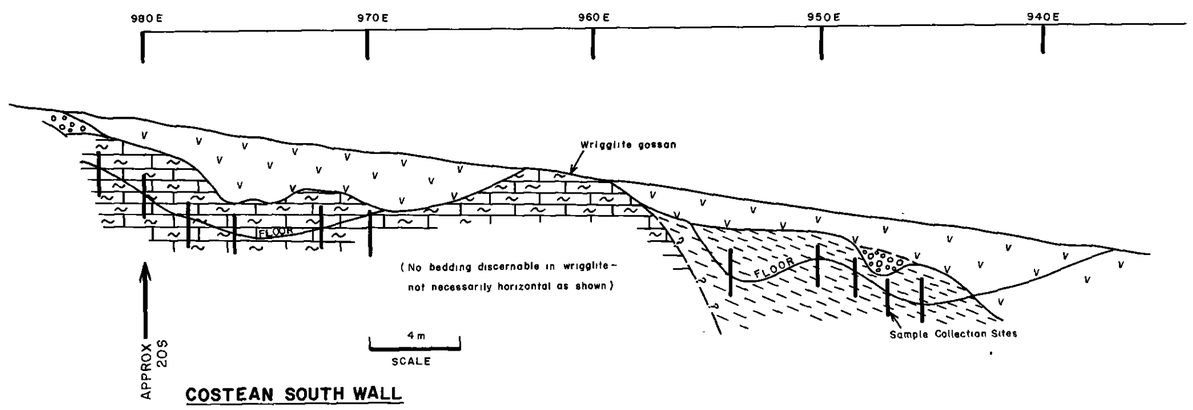

COSTEAN SOUTH WALL

EASTERN COSTEAN

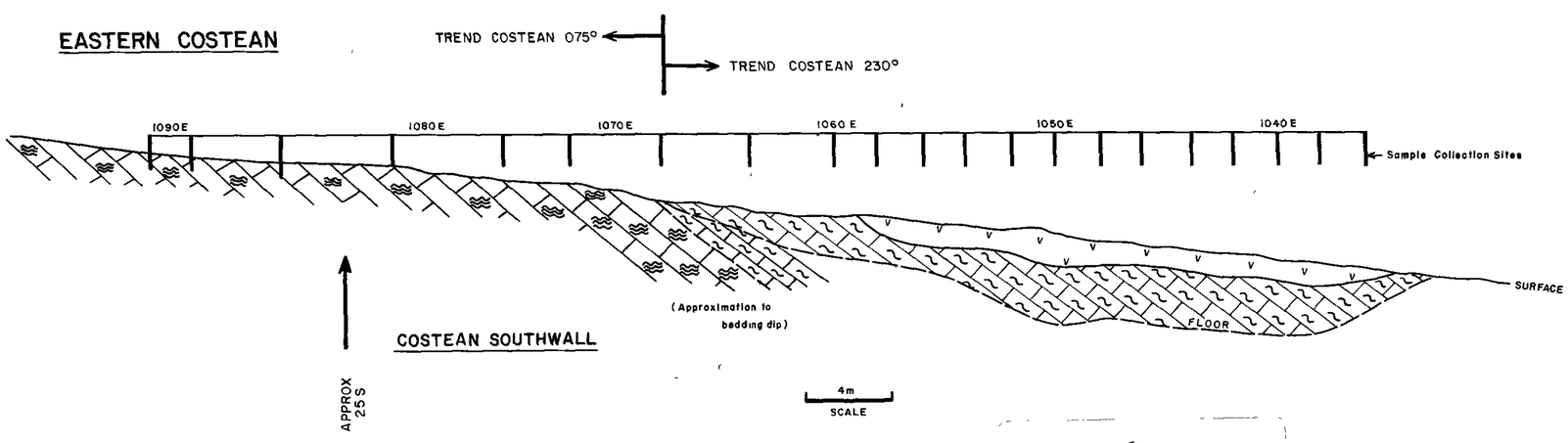

COSTEAN SOUTHWALL

L E G E N D

- *Basalt agglomerate, weathered*
- *Alluvium (deep lead) some partly cemented (greybilly)*
- *Lake sediment*
  Silts, clays, pale grey to black, finely bedded, semi-consolidated some rounded quartz pebbles
- *Wrigglite, mostly highly weathered*
- *Calc-silicate rock*

NOTE. Samples collected are chip samples from costean floor and auger samples from within the lake sediment

221642

COMALCO LIMITED

EL 7/74 TASMANIA 78-1305
MOINA AREA

COSTEAN SAMPLING (1976 FIELD SEASON)

2433

Compiled R Poltock P W Askins	Revised	Drawn M Attwell
Date June, 1978	Scale	Drg N° TAS-78-137