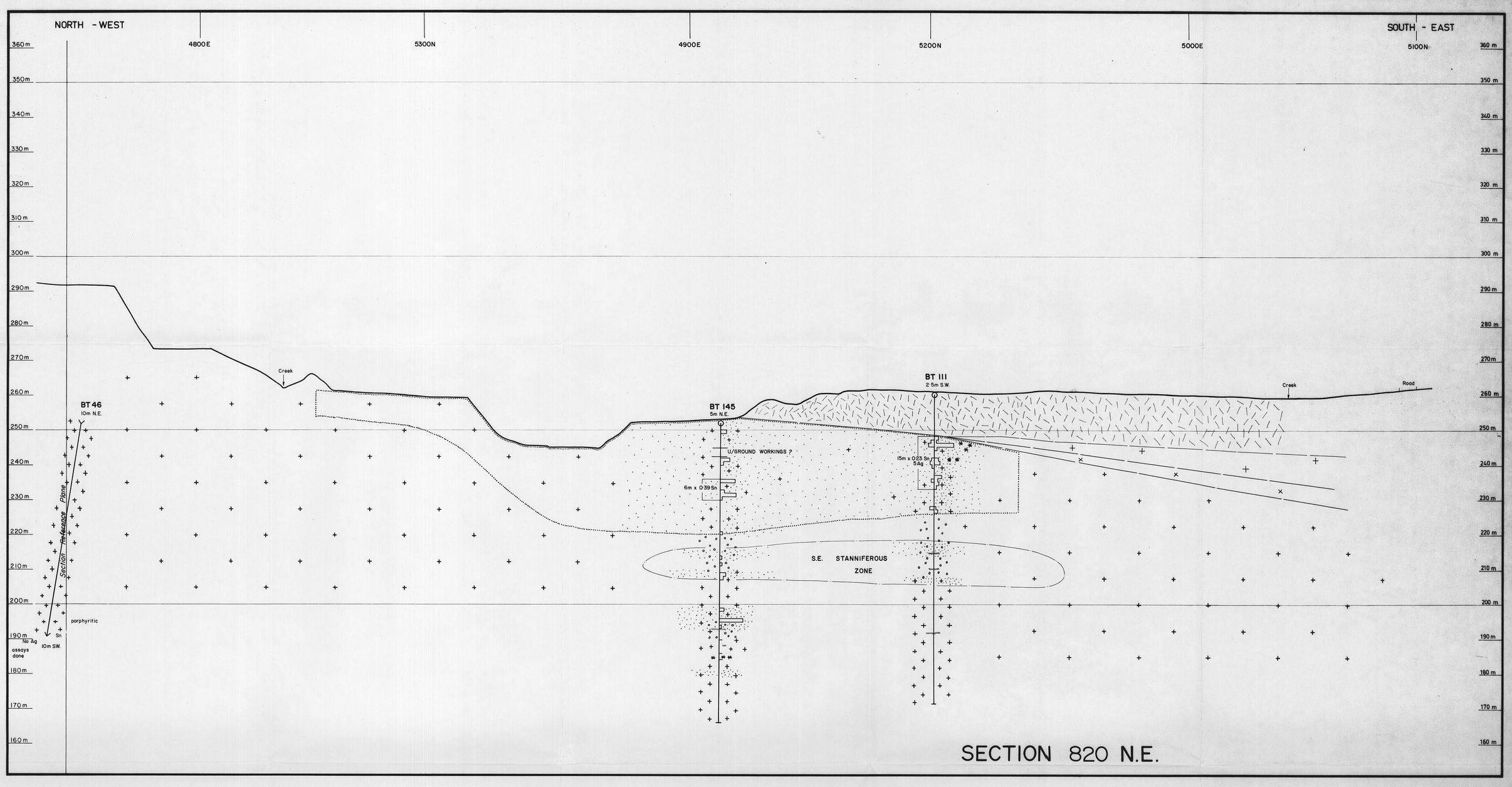

SECTION 820 N.E.

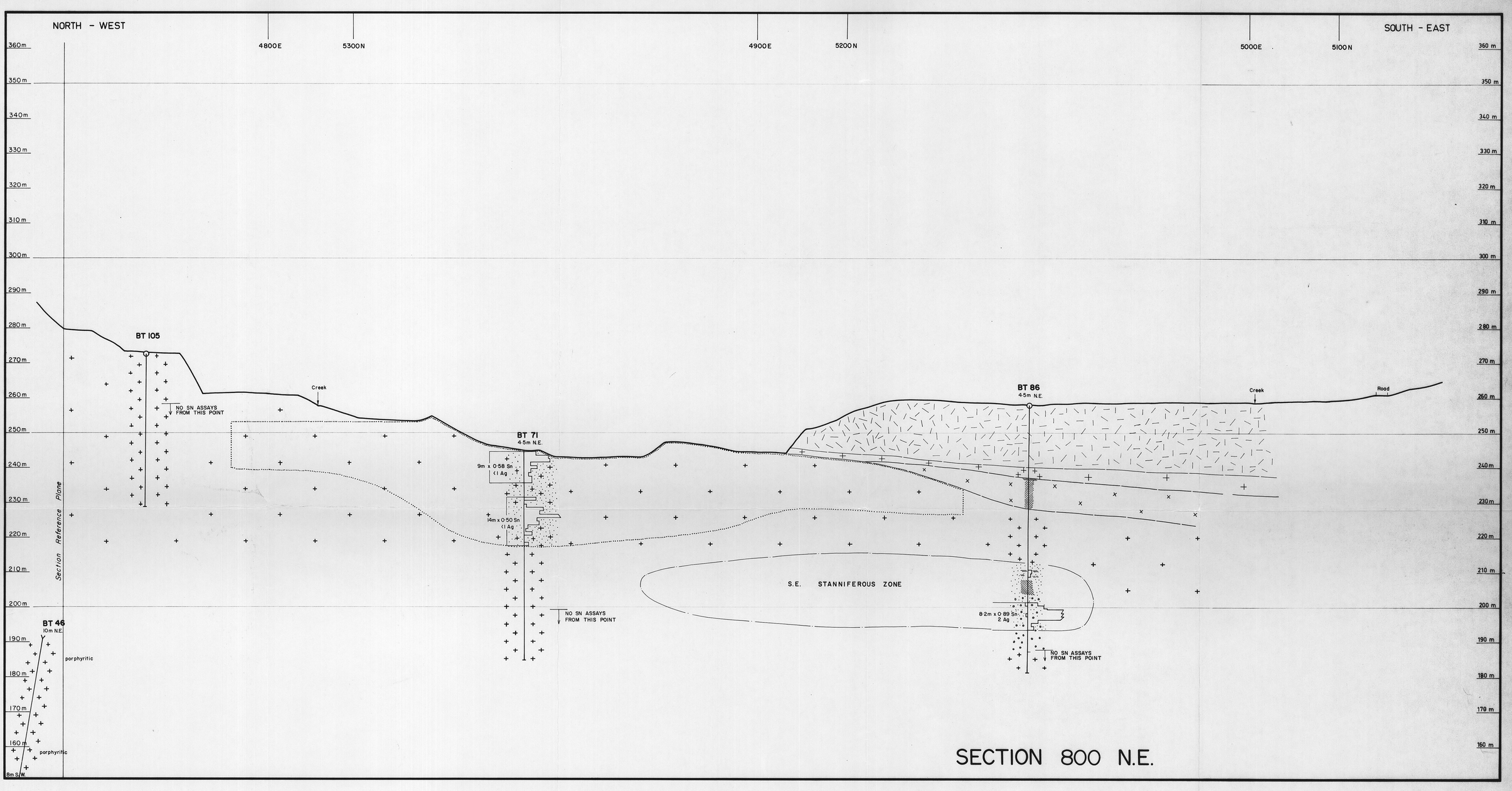

SECTION 800 N.E.

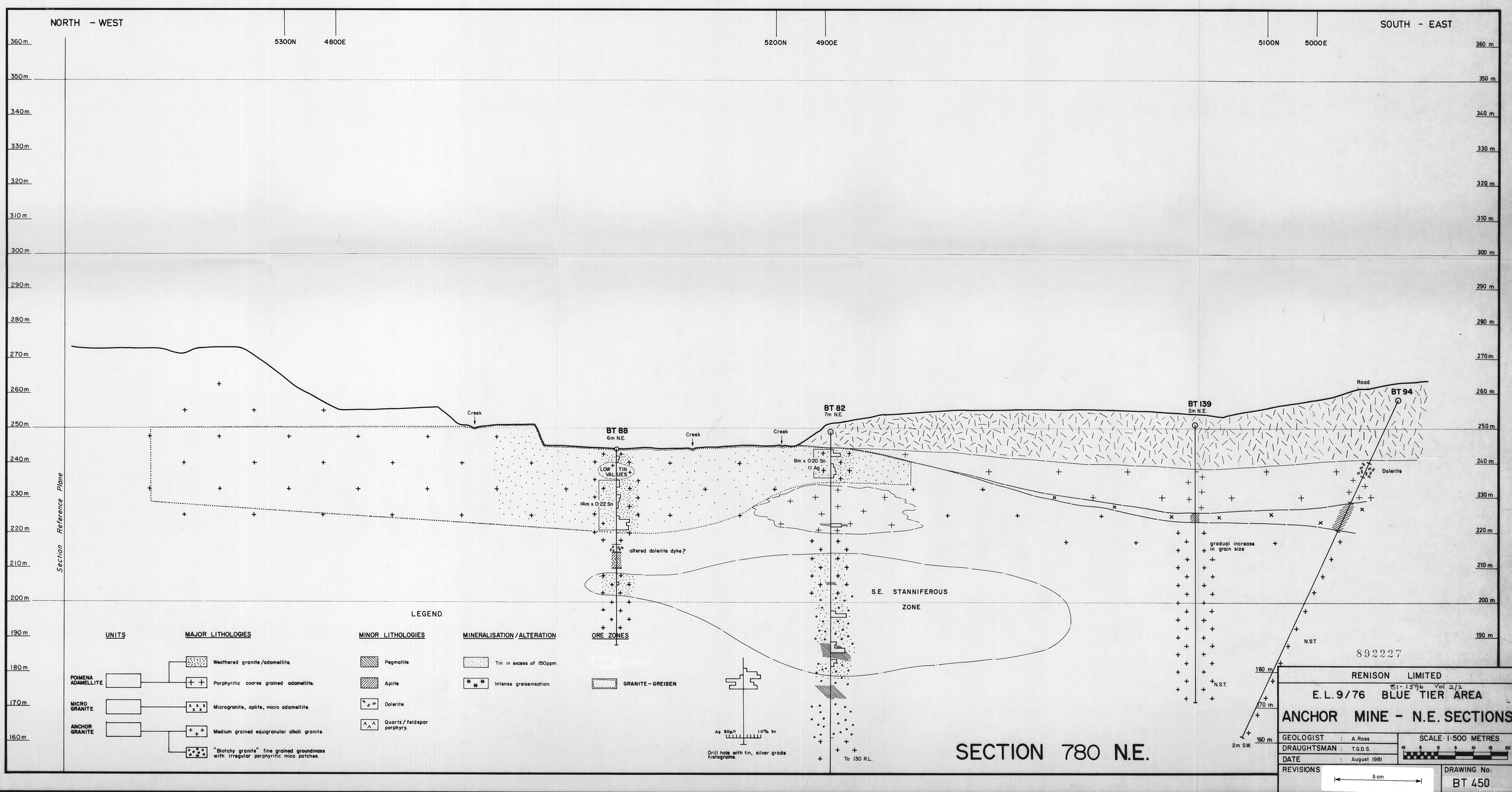

SECTION 780 N.E.

89227

RENISON LIMITED

81-1596 Vol 2/2

E.L. 9/76 BLUE TIER AREA

ANCHOR MINE - N.E. SECTIONS

GEOLOGIST	: A. Ross	SCALE: 1:500 METRES
DRAUGHTSMAN	: T.G.D.S.	10 5 0 5 10 15 20
DATE	: August 1981	
REVISIONS	5 cm	DRAWING No: BT 450

FIGURE 13